



*Prepared for:*

**Lodge Holdco I**

909 Hidden Ridge Drive, Suite 600  
Irving, Texas 75038  
Ellison Stollenwerck Riley

## Phase I Environmental Site Assessment

La Quinta - Houston - Galleria Area  
1625 West Loop South  
Houston, Texas 77027  
Inn No.: 963

**PREPARED BY:**

EMG  
10461 Mill Run Circle, Suite 1100  
Owings Mills, Maryland 21117  
800.733.0660  
www.EMGcorp.com

**EMG CONTACT:**

Kelly Hoover  
Senior Environmental  
Consultant  
800.733.0660. x6279  
khoover@emgcorp.com

**EMG Project Number:**

130572.18R000-268.051

**Date of Report:**

March 22, 2018

**On Site Date:**

February 20, 2018



## Project Summary Table

Report Section	Acceptable	Routine Solution	Phase II	REC	Estimated Cost
Significant Data Gaps	Yes				
Current Use of Project	Yes				
Hazardous Materials	Yes				
Storage Tanks	Yes				
Waste Generation	Yes				
Surface Areas	Yes				
Adjacent Property Use	Yes				
Historical Review	Yes				
Project Regulatory Database Review	Yes				
Off-Site Regulatory Database Review	Yes				
Vapor Migration	Yes				
Asbestos	Yes				
Radon Gas	Yes				
Lead-Based Paint	Yes				
Lead in Drinking Water	Yes				
Moisture Conditions	Yes				

Conditions noted in the Project Summary Table are representative of the overall conditions of the property. The Project Summary Table should not be used as a stand alone document. REC - Recognized Environmental Condition, as defined by ASTM E1527-13.

# TABLE OF CONTENTS

**1.0 Executive Summary** ..... 1

**1.1 Findings, Opinions, & Conclusions** ..... 2

**1.2 Recommendations** ..... 2

**1.3 Certification** ..... 2

**1.4 Reliance** ..... 3

**2.0 Scope of Work** ..... 4

**2.1 Purpose** ..... 4

**2.2 Scope of Work** ..... 4

**2.3 ASTM E1527 Non-Scope Considerations** ..... 4

**3.0 User Provided Information** ..... 6

**3.1 User Questionnaire** ..... 6

**3.2 Environmental Lien/AUL Search** ..... 6

**4.0 Physical Setting** ..... 7

**4.1 Topography** ..... 7

**4.2 Geology** ..... 7

**4.3 Hydrogeology** ..... 7

**4.4 Soils** ..... 8

**5.0 Site Reconnaissance** ..... 9

**5.1 Units Observed** ..... 9

**5.2 Project Use** ..... 10

**5.3 Hazardous Materials and Petroleum Products** ..... 12

**5.4 Waste Generation, Storage, and Disposal** ..... 16

**5.5 Surface Areas** ..... 17

**5.6 Utilities, Heating, and Cooling** ..... 18

**5.7 Adjacent Property Use** ..... 18

**5.8 Interviews** ..... 20

**5.8.1 Key Site Manager** ..... 20

**5.8.2 Current Occupants** ..... 20

**5.8.3 Current Owner** ..... 20

**5.8.4 Past Owners and Occupants** ..... 20

**5.8.5 Nearby Owners and Occupants** ..... 20



**6.0 Historical Use Information . . . . . 21**

**6.1 Project Historical Use . . . . . 21**

**6.2 Off-Site Historical Use . . . . . 22**

**6.3 Historical Environmental Documentation . . . . . 23**

**7.0 Environmental Records Review . . . . . 24**

**7.1 Regulatory Database Review . . . . . 24**

        7.1.1 Project Regulatory Database Review . . . . . 25

        7.1.2 Off-Site Regulatory Database Review . . . . . 25

        7.1.3 Vapor Migration . . . . . 25

**7.2 Local Agency Records . . . . . 25**

**8.0 ASTM E1527 Non-Scope Considerations . . . . . 27**

    8.1 Asbestos . . . . . 27

    8.2 Radon Gas . . . . . 27

    8.3 Lead-Based Paint . . . . . 27

    8.4 Lead in Drinking Water . . . . . 28

    8.5 Moisture Conditions . . . . . 28

    8.6 Wetlands . . . . . 28

    8.7 Flood Zone . . . . . 28

**9.0 Limitations, Key Terms, and References . . . . . 30**

    9.1 Limitations . . . . . 30

    9.2 References . . . . . 30

    9.3 Key Terms . . . . . 31





## TABLE OF APPENDICES

Appendix A: Photographs

Appendix B: Field Sketch

Appendix C: Maps and Aerial Photographs

- Tax Map

- Fire Insurance Maps

Appendix D: Questionnaires

Appendix E: Laboratory Analytical Results

Appendix F: Supporting Documentation

- Assessor Records

- City Directories

Appendix G: Historical Environmental Documents

Appendix H: Regulatory Database Report and Physical Setting Report (PSR)

Appendix I: Key Personnel Resumes

## 1.0 Executive Summary

EMG performed a Phase I Environmental Site Assessment of the property summarized below on February 20, 2018.

The assessment was performed at the Client's request using methods and procedures consistent with good commercial and customary practice conforming with ASTM E1527-13, Standard Practice for Environmental Site Assessments: Phase I Environmental Site Assessment Process. Any exceptions to, or deletions from, this practice are described in Section 2 of this report. The assessment was completed for the following property:

Project Description	
<b>Project Name:</b>	La Quinta - Houston - Galleria Area (the "Project")
<b>Project Address:</b>	1625 West Loop South, Houston, Harris County, Texas 77027
<b>Additional Current/Historical Addresses:</b>	Not applicable
<b>Assessor Parcel Number(s):</b>	0985730000002
<b>Site Visit Date:</b>	February 20, 2018
<b>Property Type:</b>	Hospitality
<b>Land Area (acres)/Source:</b>	3.02 from client provided information
<b>Number of Units:</b>	173 guestrooms
<b>Number of Buildings:</b>	1
<b>Year Constructed:</b>	1998
<b>Basement:</b>	No
<b>Building Area (SF)/Source:</b>	95,264 from client provided information
<b>Domestic Sewage:</b>	Public utility - City of Houston



Front (southwest) elevation



South elevation



East elevation



North elevation



West side elevation

## 1.1 Findings, Opinions, & Conclusions

This assessment has revealed no evidence of recognized environmental conditions (RECs), historical recognized environmental conditions (HRECs), controlled recognized environmental conditions (CRECs), significant data gaps, or significant business environmental risks in connection with the Project.

## 1.2 Recommendations

No further action or investigation is recommended at this time.

## 1.3 Certification

EMG certifies that EMG has no undisclosed interest in the subject property, that EMG's relationship with the Client is at arms-length, and that EMG's employment and compensation are not contingent upon the findings or recommendations provided in the Report.

If you have any questions regarding this report, please contact Kelly Hoover at (800) 733-0660 x6279 or [khoover@emgcorp.com](mailto:khoover@emgcorp.com).

Surveyed By: Ted Breeden, Project Manager

Written By: David Barton, Project Manager

Environmental Professional and Reviewed By:

I declare that, to the best of my professional knowledge and belief, I meet the definition of Environmental Professional as defined in § 312.10 of 40 CFR 312.

I have the specific qualifications based on education, training, and experience to assess a property of the nature, history, and setting of the Project. I have developed and performed the all appropriate inquiries in conformance with the standard and practices set forth in 40 CFR Part 312.



Kelly Hoover, Senior Environmental Consultant

#### 1.4 Reliance

This report has been prepared for and is exclusively for the use and benefit of the Client identified on the cover page of this report. The purpose for which this report shall be used shall be limited to the use as stated in the contract between the client and EMG.

This report, or any of the information contained therein, is not for the use or benefit of, nor may it be relied upon by any other person or entity, for any purpose without the advance written consent of EMG. Any reuse or distribution without such consent shall be at the client's or recipient's sole risk, without liability to EMG.

## 2.0 Scope of Work

---

### 2.1 Purpose

The purpose of this report is to provide the Client the results of a commercially prudent and reasonable inquiry designed to identify recognized environmental conditions at the Project taking into account reasonably ascertainable information. In accordance with ASTM E1527-13, the level of environmental assessment was guided by several factors, including the type of property and the risk tolerance of the user.

The user informed EMG that the purpose of the assessment is for financing.

### 2.2 Scope of Work

The assessment was conducted utilizing generally accepted Phase I industry standards, using American Society for Testing and Materials (ASTM) Standard Practice E 1527-13 and the JP Morgan Chase Bank Scope of Work.

This assessment is based on the evaluation of the information gathered, laboratory analyses of samples collected (when required), and accessibility at the time of the assessment.

The Scope of Work included an evaluation of:

- Interviews with individuals knowledgeable about the Project for the purpose of gathering information regarding the potential for contamination at the Project.
- Available pertinent documents obtained by EMG or provided by the client.
- Reasonably ascertainable federal, state, and local records in an effort to identify sites of known or suspected hazardous waste activity located at or near the Project.
- The Project history in an attempt to identify possible ownership(s) and/or uses, as identified through review of reasonably ascertainable standard historical sources.
- The physical characteristics of the Project, as identified through review of reasonably ascertainable topographic data, wetlands, soils, geology, and groundwater data.
- Current Project conditions (as applicable) as they pertain to the presence or absence of: facility storage tanks, drums, containers (above or below ground), etc., transformers and other electrical equipment which utilize fluid which may potentially contain PCBs, the use of hazardous materials/chemicals and petroleum products, and/or the generation, treatment, storage, or disposal of hazardous, regulated, or medical wastes.
- An evaluation of information contained in programs such as the NPL, SEMS, CERCLIS, SHWS, RCRIS, SWF, LUST, and other governmental information systems within specific search distances of the Project. This evaluation was performed to identify sites that represent a recognized environmental condition. The regulatory agency report provided is based on an evaluation of the data collected and compiled by a contracted data research company. The search is designed to meet the requirements of ASTM Standard Practice E 1527-13. The information provided is assumed to be correct and complete.
- Visual observation of the adjacent properties to identify high-risk neighbors and the potential for known or suspected contamination to migrate onto the Project.

### 2.3 ASTM E1527 Non-Scope Considerations

At the Client's request, the assessment included a screening approach for the following Non-ASTM Considerations, which are otherwise beyond the Scope of ASTM E1527-13.

Non-ASTM Considerations	
<b>Asbestos Containing Materials:</b>	The identification of suspect asbestos containing materials in accessible areas. Sampling of suspect materials was not performed.
<b>Radon Gas:</b>	Radon gas propensity, through the review of the USEPA's Map of Radon Zones and radon gas concentrations through the exposure and analysis of EPA approved short-term devices, for all properties in areas of high radon propensity.
<b>Lead-Based Paint:</b>	The identification of lead-based paint for residential and daycare properties constructed prior to 1978. Sampling of suspect materials was not performed.
<b>Lead In Drinking Water:</b>	A screening for lead in water, based on information provided by the municipal water provider.
<b>Moisture Conditions:</b>	The identification of visible moisture conditions and conditions conducive for moisture conditions. In addition, EMG interviewed Project personnel regarding any known or suspected moisture conditions, water intrusion, or mildew like odors.
<b>Wetlands:</b>	Review of readily available wetlands map data available from the US Fish and Wildlife Service. A site specific wetland delineation is beyond the scope of this assessment.
<b>Flood Zone:</b>	Review of readily available flood zone map designations available from regulatory agencies, such as the Federal Emergency Management Agency (FEMA).



## 3.0 User Provided Information

---

In order to qualify for one of the Landowner Liability Protections (LLPs) offered by the Small Business Liability Relief and Brownfield's Revitalization Act of 2001 (the "Brownfield's Amendments") (if desired), the user must provide certain information (if available) identified in the User Questionnaire to the environmental professional. Failure to provide this information could result in a determination that "all appropriate inquiry" is not complete.

Within this Phase I Environmental Site Assessment, EMG's reference to the Client follows the ASTM guide's definition of user, that is, the party that retains EMG for the preparation of a baseline ESA of the Project. A user may include, without limitation, a purchaser, potential tenant, owner, existing or potential mortgagee, lender, or property manager of the Project.

### 3.1 User Questionnaire

EMG submitted the following User Questionnaire to the user pursuant to the responsibilities described in Section 6 of ASTM Standard E 1527-13. All Appropriate Inquires (40 CFR Part 312) requires that these questions be answered by or on behalf of a party seeking to qualify for limited liability protections to CERCLA liability.

A completed User Questionnaire was not returned to EMG. The lack of this information represents a data gap. However, based on the other information obtained during the completion of this assessment, the lack of the User Questionnaire does not represent a significant data gap. A copy of the User Questionnaire is included in Appendix D.

### 3.2 Environmental Lien/AUL Search

The presence of an Activity and Use Limitation (AUL) at a property is an indication that there may be residual levels of hazardous substances or petroleum products present above unrestricted land use levels. Although Environmental Liens and AULs are often recorded with the property deed at the local land title office, in some cases they are filed in a separate environmental agency database or in project documentation, such as agency closure letters. ASTM E1527-13 does not require the environmental professional to undertake a review of recorded land title records and judicial records for environmental liens and AULs. Such a review is performed at the discretion of the user, based on their need to meet the requirements of 40 CFR 312.20 and 312.25.

The user did not engage EMG to review title and judicial records for environmental liens or AULs recorded against the Project. Furthermore, these documents were not provided to EMG for review. The lack of this information represents a data gap. However, based on the other information obtained during the completion of this assessment, the lack of the Environmental AUL/Lien search does not represent a significant data gap.

## 4.0 Physical Setting

ASTM E1527-13 requires that the current 7.5-minute USGS Topographic Map (or equivalent) showing the area on which the Project is located be reviewed. Additional physical setting sources, such as soil survey maps, groundwater maps and geologic maps may be obtained and reviewed at the discretion of the environmental professional. The purpose of this review is to evaluate whether hazardous substances or petroleum products are likely to migrate to the Project.

### 4.1 Topography

The most recent version of the USGS Topographic Map available is discussed below. Historical USGS Topographic Maps, if available, are discussed in Section 6.

USGS Topographic Map and Google Earth Review	
<b>Topographic Map Name:</b>	Houston Heights, Texas
<b>Topographic Map Year:</b>	2013
Project Topography	
<b>Upper Elevation (feet):</b>	60
<b>Lower Elevation (feet):</b>	60
<b>Surface Slope:</b>	Relatively flat
<b>Slope Direction:</b>	Not applicable
General Vicinity Topography	
<b>Slope Direction:</b>	Northeast
<b>Nearest Surface Water Feature:</b>	Buffalo Bayou
<b>Nearest Surface Water Feature Distance:</b>	2,240 Feet
<b>Nearest Surface Water Feature Direction:</b>	Northeast

### 4.2 Geology

The generalized geology of the Project area was researched using seamless USGS geological maps provided in the ERIS Physical Setting Report (PSR) and/or readily available geologic maps. The PSR is included in Appendix H.

Generalized Geology	
<b>Source:</b>	ERIS
<b>Unit Name:</b>	Beaumont Formation, areas predominantly clay
<b>Primary Rock Type:</b>	Clay or mud
<b>Secondary Rock Type:</b>	Silt

### 4.3 Hydrogeology

Groundwater conditions at the Project are estimated based on reasonably available data such as groundwater maps, previous subsurface investigations conducted at, or in the vicinity of the Project, and local conditions. Shallow groundwater flow is generally



expected to follow the ground level slope of surface elevations towards the nearest open body of water. Estimated groundwater levels may vary due to seasonal fluctuations in precipitation, local usage demands, geology, underground structures, or dewatering operations.

Hydrogeology	
<b>Source:</b>	Estimated from local topography and presence of nearby surface water features
<b>Estimated Depth to Shallow Groundwater:</b>	Between 5 and 20 feet below ground surface
<b>Estimated Direction of Shallow Groundwater Flow:</b>	Northeast

#### 4.4 Soils

The Soil Survey Geographic Database (SSURGO) contains information about soil as collected by the National Cooperative Soil Survey at the Natural Resources Conservation Service (NRCS). Review of the SSURGO data available in the PSR (Appendix H) and/or from the NRCS Web Soil Survey identified the following soil type(s) at the Project:

Soil Series Name	Drainage	Texture
Aris - Urban land complex	Poorly drained	Fine sandy loam Sandy clay loam Clay Clay loam

## 5.0 Site Reconnaissance

The objective of the site reconnaissance is to obtain information indicating the likelihood of identifying recognized environmental conditions in connection with the property. In accordance with ASTM E1527-13, EMG attempted to visually observe the periphery of the Project and all structures to the extent not obstructed by obstacles. In addition, EMG attempted to visually observe interior common areas, maintenance and repair areas, and a representative sample of occupant spaces. In general, EMG does not look under floors, above ceilings, behind walls, in confined spaces, in transformer vaults, or in other areas not considered to be safe to access.

Site Reconnaissance Conditions	
<b>Date Completed:</b>	February 20, 2018
<b>EMG Project Manager:</b>	Ted Breeden
<b>Weather Conditions:</b>	Cloudy
<b>Temperature (F):</b>	70s
<b>Percent of Units Observed:</b>	More than 10%
<b>Access Limitations:</b>	No access limitations were encountered.

### 5.1 Units Observed

The units observed at the Project are discussed below.

Hotel Units Observed
110, 133, 229, 237, 308, 315, 333, 411, 417, 418, 434, 529, 531, 533, 536, 618 and 621



Lobby area




Fitness center



Meeting room



Guestroom suite




Guestroom



Guestroom Bathroom



Pool



Spa

## 5.2 Project Use

Environmentally Suspect Project Use	
Project Use	Currently Located at the Project
<b>Cellular Communications Equipment:</b>	No
<b>Commercial Printing:</b>	No
<b>Dry Cleaner:</b>	No
<b>Emergency Generator or Diesel Fire Pump:</b>	Yes. Further discussed at end of Section 5.2.
<b>Gasoline Station:</b>	No
<b>Heavy Industrial Use:</b>	No
<b>Landfill:</b>	No
<b>Machine Shop:</b>	No
<b>Military Use:</b>	No
<b>Oil Well:</b>	No
<b>Photograph/X-Ray Developing:</b>	No
<b>Vehicle Repair:</b>	No
<b>Air Emissions Permits:</b>	No
<b>Wastewater Discharge Permits:</b>	No
<b>Spill Prevention Control and Countermeasure (SPCC) Plan:</b>	No



Emergency Generator	
<b>Location:</b>	South side of the Project building
<b>Fuel Type:</b>	Natural gas
<b>Tank Type:</b>	Not applicable
<b>Leaks or Spills Observed:</b>	Not applicable
<b>Conclusion:</b>	Based on the information provided above, this Project use does not represent a recognized environmental condition.



Natural gas-fired emergency generator

### 5.3 Hazardous Materials and Petroleum Products

Accessible interior and exterior areas of the Project were observed for the presence of hazardous materials and petroleum products.

EMG evaluated any observed manways, vent pipes, fill connections, concrete pads, and unknown saw cuts to determine if USTs are present at the Project, or if USTs were historically located at the Project. In addition, the Key Site Manager and other property management personnel were interviewed regarding the presence of USTs at the Project.

EMG observed the Project for the presence of potentially PCB-containing equipment such as electrical transformers and hydraulic lifts. Equipment installed after 1979 is unlikely to contain PCBs.

EMG observed the Project for visual evidence of petroleum and natural gas pipelines, such as pipeline markers.

Storage and Use of Hazardous Materials and Petroleum Products	
Feature	Identified at Project
<b>Drums and Small Containers:</b>	Yes. Further discussed below.
<b>Underground Storage Tanks (USTs):</b>	No
<b>Aboveground Storage Tanks (ASTs):</b>	No
<b>Oil Cooled Transformers:</b>	Yes. Further discussed below.
<b>Hydraulic Elevators:</b>	Yes. Further discussed below.
<b>Hydraulic Lifts:</b>	No

Storage and Use of Hazardous Materials and Petroleum Products	
Feature	Identified at Project
<b>Other Hydraulic Equipment:</b>	No
<b>Petroleum or Natural Gas Pipelines:</b>	No


DRAFT

Drums and Small Containers			
Material	Quantity	Storage Location	Spills or Leaks
Janitorial and maintenance supplies	Retail-size containers	Janitor closets and other designated areas	No
Swimming pool maintenance chemicals	Retail-size containers	Pool equipment area	No

Review of the hazardous materials use and storage at the Project did not identify any recognized environmental conditions or environmental concerns with regards to the materials listed in the table above.



Janitorial supplies



Maintenance supplies



Pool chemical storage


Oil Cooled Transformers	
<b>Type:</b>	Pad-mounted
<b>Number of Units:</b>	1
<b>Owner:</b>	Utility company
<b>Labeled:</b>	Not labeled
<b>Age:</b>	Appears to have been installed after 1979
<b>PCB Status:</b>	Unlikely to be PCB-contaminated based on the apparent age of the equipment.
<b>Spills or Leaks Observed:</b>	No
<b>Conclusion:</b>	Based on the information above, the presence of this equipment does not represent a recognized environmental condition.



Pad-mounted transformer



Hydraulic Elevators	
<b>Number of Elevators:</b>	3
<b>Owner:</b>	Property
<b>Age:</b>	Appears to have been installed after 1979
<b>PCB Status:</b>	Unlikely to be PCB-contaminated based on the apparent age of the equipment.
<b>Spills or Leaks Observed:</b>	No
<b>Conclusion:</b>	Based on the information above, the presence of this equipment does not represent a recognized environmental condition.



Elevator machine room

### 5.4 Waste Generation, Storage, and Disposal

Visual observation for the generation, treatment, storage, and disposal of wastes was performed. The areas of waste generation and storage were observed for evidence of current and past releases.

Although a waste disposal regulatory compliance audit is beyond the scope of this assessment, general waste disposal procedures were evaluated to determine if any deficiencies exist that are likely to result in a release to the Project.

Waste Generation and Disposal	
Feature	Identified at Project
<b>Waste Generation:</b>	Yes. Further discussed below.
<b>Septic Systems:</b>	No
<b>Sewer Lift Stations:</b>	No
<b>Grease Traps:</b>	No
<b>Oil Water Separators:</b>	No
<b>Unknown Drums or Containers:</b>	No
<b>Waste Disposal Ponds or Lagoons:</b>	No

Waste Generation			
Waste Type	Disposal Method	Storage Location	Spills or Leaks
Domestic sewage	Sanitary sewer	Not applicable	No
Municipal trash	Contracted waste hauler	Dumpsters	No
Medical waste (red bags and/or sharps)	Contracted waste hauler	Designated storage area	No

Review of waste storage and disposal information did not identify any recognized environmental conditions or environmental concerns with regards to the wastes listed in the table above.



Dumpster enclosure



Dumpster

### 5.5 Surface Areas

The interior and exterior surface areas were observed for environmentally significant features such as wells, sumps, staining, and pits.

Surface Areas	
Feature	Identified at Project
<b>Environmentally Significant Floor Drains, Sumps and Pits:</b>	No
<b>Pools of Liquid Waste:</b>	No
<b>Surface Staining:</b>	No
<b>Unusual or Noxious Chemical Odors:</b>	No
<b>Landfilling:</b>	No
<b>Stressed Vegetation:</b>	No
<b>Stormwater Retention/Detention Basins:</b>	No
<b>Domestic Water Wells:</b>	No
<b>Monitoring Wells:</b>	No
<b>Irrigation Wells:</b>	No
<b>Dry Wells:</b>	No

### 5.6 Utilities, Heating, and Cooling

Utilities	
<b>Domestic Water:</b>	Public utility - City of Houston
<b>Electricity:</b>	Public utility - Centerpoint
<b>Natural Gas:</b>	Public utility - Centerpoint
<b>Domestic Sewer:</b>	Public utility - City of Houston

Heating and Cooling	
<b>Type of Heating:</b>	Natural gas units
<b>Type of Cooling:</b>	Electric units



Rooftop package unit



Rooftop condensing units

### 5.7 Adjacent Property Use

The adjacent properties were visually observed for evidence of recognized environmental conditions, such as property uses likely to result in a release, and visual evidence of surface migration of releases. The following adjacent properties were identified:

Adjacent Property Use	
North	
<b>Address Range:</b>	1615 West Loop South Freeway
<b>Property Use / Business Name:</b>	Drury Inn & Suites
East	
<b>Address Range:</b>	4600 Post Oak Place Drive and 1875 Post Oak Park Drive
<b>Property Use / Business Name:</b>	Vaalco Energy and Post Oak Apartments
South	
<b>Address Range:</b>	1717 West Loop South Freeway
<b>Property Use / Business Name:</b>	Amergy Bank



Adjacent Property Use	
West	
<b>Address Range:</b>	Not applicable
<b>Property Use / Business Name:</b>	West Loop South Freeway
Findings	
<b>Environmentally Suspect Uses:</b>	No environmentally suspect uses, such as gasoline stations or dry cleaners, were identified.
<b>Visual Evidence of a Release:</b>	No visual evidence of a release, such as staining or monitoring wells, was observed.
<b>Releases Reported:</b>	No releases were reported on the regulatory database review (Section 7.1) for the adjacent properties.
<b>Conclusion:</b>	Based on the information above, no recognized environmental conditions or environmental concerns were identified.



North adjacent: Drury Inn & Suites



East adjacent: Gables Post Oak Apartments



South adjacent: Amegy Bank



West adjacent: West Loop South Freeway

## 5.8 Interviews

### 5.8.1 Key Site Manager

EMG attempted to interview the Key Site Manager as part of this assessment. In addition, a Questionnaire was provided to the Key Site Manager to assist EMG in determining if recognized environmental conditions exist at the Project.

Key Site Manager Interviews			
Name	Relationship To Property	Years With Property	Telephone Number
Thomas Flow	General Manager	6.25	713-355-3440

The Key Site Manager did not identify any recognized environmental conditions or environmental concerns with the current or historical use of the Project, other than previous mold growth. Refer to Section 8.5 for further discussion of current conditions. A copy of the Key Site Manager Questionnaire is included in Appendix D.

### 5.8.2 Current Occupants

EMG made a reasonable attempt to interview all major occupants and also those other occupants whose operations are likely to indicate a recognized environmental condition.

No other occupants of the Project were available or would agree to an interview. The lack of occupant interviews represents a data gap. However, based on the conditions observed in the accessed areas, discussions with the site contact, and review of other available information, the lack of this information does not represent a significant data gap.

### 5.8.3 Current Owner

EMG submitted an Owner Questionnaire to the client in an effort to identify the owner of the Project who could be interviewed to provide information regarding proceedings involving the Project.

The Owner Questionnaire was completed by a designated representative of the owner. No environmentally significant information was identified based on the responses provided by the owner. A copy of the Owner Questionnaire is included in Appendix D.

### 5.8.4 Past Owners and Occupants

No past owners of the Project, who likely would have material information regarding recognized environmental conditions at the Project, were identified.

### 5.8.5 Nearby Owners and Occupants

The Project was not an abandoned property with evidence of unauthorized uses or uncontrolled access; therefore, interviews were not conducted with adjacent or nearby property owners or occupants.

## 6.0 Historical Use Information

The purpose of the historical review is to determine the previous uses of the Project and surrounding area in order to identify the likelihood of past uses having led to a recognized environmental condition. Historical sources that are both reasonably ascertainable, and likely to be useful are reviewed in an attempt to document the historical use of the Project and surrounding areas dating back to 1940, or the first developed use, whichever is earlier.

Copies of representative historical maps/aerial photographs are included in Appendix C. Other historical documentation, such as City Directory abstracts, copies of building department records, and ownership records are included in Appendix F, when available.

The following standard historical sources were researched:

Standard Historical Sources		
Data Type	Source	Years Covered
<b>Aerial Photographs:</b>	Environmental Data Resources, Inc. (EDR)	1938, 1944, 1953, 1966, 1973, 1979, 1983, 1989, 1995, 2004, 2005, 2010, 2012
<b>Fire Insurance (Sanborn) Maps:</b>	EDR	None identified
<b>USGS Topographic Maps:</b>	EDR	1922, 1946, 1955, 1967, 1982, 1995, 2013
<b>Local Street Directories:</b>	EDR	1921, 1926, 1930, 1935, 1940, 1944, 1948, 1953, 1956, 1962, 1968, 1971, 1975, 1980, 1982, 1983, 1986, 1988, 1993, 2000, 2004, 2008, 2013
<b>Building Department Records:</b>	City of Houston Building Department	Pending response from agency
<b>Fire Department Records:</b>	City of Houston Fire Department	Pending response from agency
<b>Zoning/Land Use Records:</b>	City of Houston Planning Department	Pending response from agency
<b>Property Tax Files and Land Title Records:</b>	Harris County Assessor	Current
<b>Key Site Manager Interview:</b>	Pre-Survey Questionnaire	2012 - Current
<b>Oil and Gas Well Map:</b>	ERIS	Current
<b>Other Historical Sources:</b>	Not applicable	Not applicable

EMG was not able to obtain standard historical sources that document the Project history in five-year intervals. Furthermore, EMG was not able to document the use of the Project back to the first developed use, or back to 1940, whichever is earlier. The lack of this information represents a data gap. However, based on the other information obtained during the completion of this assessment, the lack of this information does not represent a significant data gap.

### 6.1 Project Historical Use

Based on review of the historical resources identified in Section 6.0, the following chronological history was developed for the Project.

Chronological History of Project			
Years	Project Use	Tenants	Environmental Concern
Prior to 1922	No historical data available.	Not applicable	No
1922 - 1950s	Agricultural land	Not applicable	No

Chronological History of Project			
Years	Project Use	Tenants	Environmental Concern
1960s - 1995	General commercial	Restaurant	No
1998 - Current	Hospitality	La Quinta Inn & Suites	No

Tax files and land title records can include general property information, current and historical ownership names, and title records provided by the user. Readily available ownership records are reviewed from the local tax assessor. A 50-year chain of title search was not performed based on the Scope of Work. The following ownership history was identified.

Ownership History of Project		
Year Purchased	Owner Name	Environmental Concern
Not reported	BRE/LQ TX Properties LLC	No

## 6.2 Off-Site Historical Use

Based on review of the historical resources identified in Section 6.0, the following chronological history was developed for the adjacent properties.

Chronological History of Adjacent Properties		
Years	Adjacent Property Use	Environmental Concern
<b>North</b>		
Prior to 1922	No historical data available	No
1922 - 1940s	Agricultural land	No
1950s - 1960s	Naturally vegetated land	No
1970s - 1980s	Naturally vegetated land Paved parking area	No
1990s - Current	Hotel	No
<b>East</b>		
Prior to 1922	No historical data available	No
1922 - 1950s	Agricultural land	No
1960s - 1970s	Naturally vegetated land	No
1970s - 2000s	General commercial	No
2010s - Current	General commercial and multi-family residential	No
<b>South</b>		
Prior to 1922	No historical data available	No
1922 - 1950s	Agricultural land	No
1960s - 1980s	Naturally vegetated land	No
1990s - Current	General commercial	No
<b>West</b>		
Prior to 1922	No historical data available	No

Chronological History of Adjacent Properties		
Years	Adjacent Property Use	Environmental Concern
1922 - 1950s	Agricultural land	No
1960s - Current	West Loop South Freeway	No

Review of the historical adjacent property uses did not identify visible evidence of a release. Furthermore, no releases were identified at the adjacent properties based on review of the regulatory database report (Section 7.1.2). Therefore, the historical adjacent property uses do not represent a recognized environmental condition.

### 6.3 Historical Environmental Documentation

In accordance with ASTM E1527-13, EMG requested that the user provide copies of previous environmental assessments for review. Furthermore, EMG may have obtained prior environmental assessments and regulatory records from local, state, and federal regulatory agencies. The purpose of reviewing prior environmental assessments is to determine if any recognized environmental conditions have previously been identified. Documentation provided to EMG which is unrelated to the completion of this report may not be reviewed.

Report Title	Prepared By	Report Date	Obtained From	Copy of Report	Concerns Identified
Phase I Environmental Site Assessment	EMG	11-04-2013	Client	Available Upon Request	Yes. Further discussed below.

#### **Suspect Mold**

EMG performed a limited visual assessment for the presence of mold, conditions conducive to mold, and evidence of moisture in readily accessible interior areas of the Project. Suspect mold was observed in the following areas: (1) The ceiling of housekeeping laundry restrooms. The area affected by the suspect mold was approximately one square foot in size; and (2) The ceiling of the 1<sup>st</sup> floor hallway between the electrical room and laundry room. The area affected by the suspect mold was approximately two square feet in size. Refer to Section 8,5 for a further discussion of current conditions.



## 7.0 Environmental Records Review

The purpose of the records review is to obtain and review records that will help identify recognized environmental conditions. ASTM E1527-13 requires the review of reasonably ascertainable records from standard sources as defined in Section 8.2.1 of ASTM E1527-13. Additional records sources, such as local fire department records, local building department records, and local environmental health department records may be obtained and reviewed at the discretion of the environmental professional.

The availability of record information varies widely, depending on the source. Reasonably ascertainable records are those records that are publicly available, obtainable within reasonable time and cost constraints, and practically reviewable. In addition, the records must be provided by the agency within 20 calendar days of receiving a request, at no more than a nominal cost intended to cover the source's cost of retrieving and duplicating the information.

### 7.1 Regulatory Database Review

EMG obtained a regulatory database report from a commercial database provider in an effort to determine if the Project is a listed regulatory site and whether there are any mappable regulatory database sites within the search distances specified by ASTM E1527-13. EMG attempted to field-verify the locations of the identified regulatory sites, as well as confirm distances and locations relative to the Project using available mapping software. Therefore, the distances and/or directions noted in this section may not match the Database Report. In addition, EMG reviewed the unmappable sites in the database report, cross-referencing addresses and site names.

In accordance with ASTM E1527-13, regulatory files and/or records associated with standard environmental record sources may be obtained and reviewed when the files and/or records are reasonably ascertainable, the files/records are expected to contain significant information for the purpose of identifying recognized environmental conditions, and an alternative source of the information is not available. Furthermore, review of regulatory files and/or records may be limited by the scope of work. Unless otherwise noted in Section 1.1, further review of regulatory agency files and/or records is not considered to be warranted based on the general nature of the regulatory database listing, the level of detail provided in the regulatory database, the availability of information from alternative sources, and/or the low likelihood that the agency files and/or records will contain information indicating the presence of a recognized environmental condition.

A copy of the full regulatory database report is included in Appendix H.

### Regulatory Report Summary

Database	Search Radius	Target Property	Within 0.12mi	0.12mi to 0.25mi	0.25mi to 0.50mi	0.50mi to 1.00mi	Total
RCRA NON GEN	0.25	0	1	6	-	-	7
RCRA SQG	0.25	0	0	1	-	-	1
UST	0.25	0	0	6	-	-	6
VCP	0.5	0	0	2	3	-	5
RCRA CESQG	0.25	0	0	1	-	-	1
AUL	0.5	0	0	1	0	-	1
FINDS/FRS	0.125	0	26	-	-	-	26
IHW	0.25	0	1	7	-	-	8
PST	0.25	0	1	0	-	-	1

### 7.1.1 Project Regulatory Database Review

The search for sites listed on regulatory databases did not identify any listings for the Project.

### 7.1.2 Off-Site Regulatory Database Review

The search distances employed for this assessment were defined by ASTM E 1527-13. However, no sites were determined by EMG to be of environmental significance as they relate to the Project. This determination was based on, but not limited to, such factors such as topographic gradient in relation to the Project, estimated groundwater flow direction at each site, distance between the listed site and the Project, and/or the type of site or materials involved. Based on these factors, the off-site listed properties do not represent a recognized environmental condition associated with the Project.

### 7.1.3 Vapor Migration

Indoor air quality concerns are generally excluded from the scope of ASTM E1527-13 and this assessment. However, the migration of vapors caused by a release of hazardous substances or petroleum products to the environment can represent a recognized environmental condition in certain conditions.

For the purposes of this assessment, the potential for migrating vapors to represent a recognized environmental condition was evaluated using a limited screening method based on technical guidance documents from the US EPA and *ASTM E2600-15 Standard Guide for Vapor Encroachment Screening on Property Involved in Real Estate Transactions*. In addition, screening tools created by regulatory agencies may be used to evaluate the significance of a release with respect to the vapor migration and/or vapor intrusion potential. EMG's vapor migration screening is not a human health risk assessment and is not intended to comply with regulatory requirements that might exist for the evaluation of vapor migration.

Based on the review of regulatory database records in Section 7.1.1 and 7.1.2, no vapor migration concerns were identified.

## 7.2 Local Agency Records

The following additional environmental records were reviewed to supplement the standard environmental record sources discussed in Sections 7.1.1 and 7.1.2.

Reasonably ascertainable records for the Project may be reviewed for evidence of recognized environmental conditions and other environmental concerns such as underground storage tanks, significant hazardous materials use, the presence of septic systems, and/or the presence of wells.

In the case of pending requests, upon receipt and review any significant information not identified through other sources will be provided to the Client.

Building Department	
<b>Name of Agency:</b>	City of Houston Building Department
<b>Contact Name/Telephone:</b>	Not applicable
<b>Review Method:</b>	A written request for information has been submitted. A response is currently pending.
<b>Records Date Back To:</b>	Pending response from agency
<b>Summary of Records Reviewed:</b>	Pending response from agency
<b>Environmentally Significant Information:</b>	Pending response from agency

Fire Department	
<b>Name of Agency:</b>	City of Houston Fire Department
<b>Contact Name/Telephone:</b>	Not applicable
<b>Review Method:</b>	A written request for information has been submitted. A response is currently pending.
<b>Records Date Back To:</b>	Pending response from agency
<b>Summary of Records Reviewed</b>	Pending response from agency
<b>Environmentally Significant Information:</b>	Pending response from agency

Planning/Zoning Department	
<b>Name of Agency:</b>	City of Houston Planning Department
<b>Contact Name/Telephone:</b>	Not applicable
<b>Review Method:</b>	Online records. In addition, a written request for information has been submitted. A response is currently pending.
<b>Records Date Back To:</b>	Pending response from agency
<b>Current Zoning:</b>	F1: Real Commercial
<b>Historical Zoning:</b>	Pending response from agency
<b>Environmentally Significant Information:</b>	Pending response from agency



## 8.0 ASTM E1527 Non-Scope Considerations

The items discussed in this section are outside the scope of ASTM E1527-13. These are included at the discretion of the user based upon the scope of work.

### 8.1 Asbestos

In accordance with the scope of work, EMG performed a screening to document the presence of known and/or suspect asbestos containing materials (ACM) at the Project. This screening approach is not a comprehensive (i.e., AHERA-Style) asbestos survey, nor is it intended to fulfill the NESHAP requirements for demolition or renovation purposes. All materials listed in Appendix G of the United States Environmental Protection Agency (USEPA) publication Managing Asbestos in Place (the "Green Book") are considered suspect.

Some non-friable building products, such as sheet vinyl floor tile, vinyl floor tile, floor tile mastic, asbestos-cement board, and roofing materials can still be manufactured with asbestos and installed in the United States. However, U.S. manufacturers have largely excluded asbestos fibers from their building products since 1989. In addition to a visual assessment, EMG reviewed provided documentation to determine if asbestos has been previously documented at the Project.

Based on the scope of work and date of construction (1998), no suspect materials were observed. No further action or investigation is recommended regarding asbestos containing materials.

### 8.2 Radon Gas

Radon originates from the natural (radioactive) breakdown of uranium in soil, rock, and water and is the second leading cause of lung cancer in the United States. Radon can move up through the ground and into living spaces through cracks and other holes in the foundation. The USEPA has developed the EPA Map of Radon Zones to assist National, State, and local organizations in implementing radon-resistant building codes. This map assigns each county in the U.S. to one of three zones based on radon potential. The USEPA uses a continuous exposure level of 4.0 pCi/L (picoCuries per liter of air) as an action level at which additional action is recommended.

The USEPA Radon Zones are defined as:

- Zone 1 (Highest potential) - Average indoor radon screening level greater than 4 pCi/L
- Zone 2 (Moderate potential) - Average indoor radon screening level between 2 and 4 pCi/L.
- Zone 3 (Lowest potential) - Average indoor radon screening level less than 2 pCi/L.

For the purposes of this assessment, the radon zone and the use of the Project have been used to determine the level of risk associated with radon. However, the USEPA and the Surgeon General recommend testing all homes for radon, regardless of geographic location.

The property is located in USEPA Radon Zone 3.

Radon sampling was not performed based on the Scope of Work. No further action or investigation is recommended regarding radon.

### 8.3 Lead-Based Paint

All paint applied prior to 1978 is considered suspect. The basis for this determination is taken from the Lead Paint Poisoning Act passed by the Congress of the United States that banned the use of lead paint starting January 1, 1978. This screening approach does not comply with Requirements for Disclosure of Known Lead-Based Paint and/or Lead-Based Paint Hazards in Housing. This approach does not constitute a pre-occupancy survey or the basis of attainment of "Lead Free" certification.

Generally, due to the date of construction (1998), the potential use of lead-based paint was minimized due to regulatory requirements and sound business practice. Based on the date of construction and the Scope of Work, no samples were collected. No further action or investigation is recommended regarding lead-based paint.

### 8.4 Lead in Drinking Water

Lead is commonly used in household plumbing materials and water service lines. Exposure to lead in drinking water above the USEPA action level can result in adverse health effects in children and adults. Lead is rarely found in source water, but enters tap water through corrosion of plumbing materials. Homes built before 1986 are more likely to have lead pipes, fixtures and solder. The most common problem is with brass or chrome-plated brass faucets and fixtures which can leach significant amounts of lead into the water. The USEPA action level for lead-in-drinking water is 15 parts per billion (ppb).

According to information from the local water utility, the water supplied to the Project is within federal, state, and local drinking water quality standards. In addition, construction of the Project occurred after the 1986 ban on lead drinking water piping, lead solder, and flux on copper drinking water piping. No further action or investigation is recommended regarding lead in drinking water at the Project.

### 8.5 Moisture Conditions

EMG performed a limited visual and olfactory assessment for evidence of moisture conditions in readily accessible interior areas of the Project. In addition, the Key Site Manager was interviewed regarding the presence of current and historical moisture conditions. This assessment was not designed to discover all areas which may be affected by moisture conditions. Rather, it is intended to provide an indication of significant moisture conditions observed during the site visit. Moisture conditions may be present in areas not observed, such as pipe chases, HVAC systems, and behind enclosed walls and ceilings. De minimis moisture conditions, such as small, isolated, water stains on ceiling tiles, and mildew at bathtubs and sinks are considered to be routine maintenance issues and are not addressed in this Report.

EMG did not observe visual or olfactory indications of significant moisture conditions in readily accessible interior areas of the Project. Furthermore, the Key Site Manager did not report any significant current or historical moisture conditions at the Project. No further action or investigation is recommended regarding moisture conditions at the Project.

### 8.6 Wetlands

For regulatory purposes under the Clean Water Act, wetlands are "those areas that are inundated or saturated by surface or groundwater at a frequency and duration sufficient to support, and that under normal circumstances do support, a prevalence of vegetation typically adapted for life in saturated soil conditions. Wetlands generally include swamps, marshes, bogs and similar areas." A wetlands delineation is beyond the scope of this assessment. However, review of National Wetlands Inventory (NWI) data, provided by the PSR and/or the United States Fish and Wildlife Service, indicated the following:

Wetlands Review	
Project	Adjacent Properties
Review of the NWI data did not identify any wetlands.	Review of the NWI data did not identify any wetlands.

No wetlands were identified. No further action or investigation is recommended regarding wetlands.

### 8.7 Flood Zone

FEMA identifies flood hazards, assesses flood risks and partners with states and communities to provide accurate flood hazard and risk data to guide them to mitigation actions. Flood hazard mapping is the basis for the National Flood Insurance Program (NFIP) and flood insurance requirements. FEMA maintains and updates data through Flood Insurance Rate Maps (FIRMs) and risk assessments. FIRMs



include statistical information such as data for river flow, storm tides, hydrologic/hydraulic analyses and rainfall and topographic surveys. Review of the FIRM available from the PSR and/or from the FEMA website indicated the following:

Flood Zone Map Review		
Map Date	Area	Project Flood Zone
6-18-2007	Entire Project	Zone X (unshaded), minimal risk areas outside the one percent and 0.2 percent annual chance floodplains. No base flood elevations or base flood depths are shown within these zones.

The flood zone designation is provided for informational purposes only. A determination of the need for flood insurance is beyond the scope of this assessment.

DRAFT

## 9.0 Limitations, Key Terms, and References

### 9.1 Limitations

The opinions EMG expresses in this report were formed utilizing the degree of skill and care ordinarily exercised by any prudent Environmental Professional in the same community under similar circumstances. EMG assumes no responsibility or liability for the accuracy of information contained within this report that has been obtained from the Client or the Client's representatives, from other interested parties, or from the public domain. The conclusions presented represent EMG's professional judgment based on information obtained during the course of this assignment.

Factual information regarding operations, conditions, and test data provided by the Client or the Client's representative has been assumed to be correct and complete. The conclusions presented within this report are based on the data provided, observations made, and conditions that existed specifically on the date of the assessment.

EMG's ESA cannot wholly eliminate the uncertainty regarding the presence of recognized environmental conditions and environmental business risk. The report is intended to reduce, but not eliminate, uncertainty regarding the potential for recognized environmental conditions in connection with the Project. The report is limited in budget and scope. The nature of subsurface soil and ground water at the Project cannot be confirmed, given the limited budget and scope of this ESA. The report is not and should not be considered a warranty or guarantee about the presence or absence of environmental contaminants which might affect the Project. It should be understood that EMG's suggested remedy may be determined under time constraints or may be formed without the aid of engineering calculations, testing, exploratory probing, the removal of materials, or design. Furthermore, there may be other alternate or more appropriate schemes or methods to remedy the noted environmental conditions.

### 9.2 References

References are listed below. Additional references may be present within the applicable report sections.

#### Physical Setting

7 1/2 minute USGS Topographic Quadrangle (included in Appendix C)

1:2,500,000 scale Geology of the Conterminous United States map published by the USGS and dated 1974

Natural Resources Conservation Service (NRCS) Web Soil Survey

Physical Setting Report, ERIS Information, Inc. (included in Appendix H)

#### Regulatory Records

Database Report, ERIS Information, Inc. (included in Appendix H)

#### Key Site Manager Interview

Key Site Manager Questionnaire, (included in Appendix D)

#### Historical References

Standard Historical Sources		
Data Type	Source	Years Covered
<b>Aerial Photographs:</b>	Environmental Data Resources, Inc. (EDR)	1938, 1944, 1953, 1966, 1973, 1979, 1983, 1989, 1995, 2004, 2005, 2010, 2012

Standard Historical Sources		
Data Type	Source	Years Covered
<b>Fire Insurance (Sanborn) Maps:</b>	EDR	None identified
<b>USGS Topographic Maps:</b>	EDR	1922, 1946, 1955, 1967, 1982, 1995, 2013
<b>Local Street Directories:</b>	EDR	1921, 1926, 1930, 1935, 1940, 1944, 1948, 1953, 1956, 1962, 1968, 1971, 1975, 1980, 1982, 1983, 1986, 1988, 1993, 2000, 2004, 2008, 2013
<b>Building Department Records:</b>	City of Houston Building Department	Pending response from agency
<b>Fire Department Records:</b>	City of Houston Fire Department	Pending response from agency
<b>Zoning/Land Use Records:</b>	City of Houston Planning Department	Pending response from agency
<b>Property Tax Files and Land Title Records:</b>	Harris County Assessor	Current
<b>Key Site Manager Interview:</b>	Pre-Survey Questionnaire	2012 - Current
<b>Oil and Gas Well Map:</b>	ERIS	Current
<b>Other Historical Sources:</b>	Not applicable	Not applicable

### 9.3 Key Terms

**Business environmental risk** - A risk which can have a material environmental or environmentally-driven impact on the business associated with the current or planned use of a parcel of commercial real estate, not necessarily limited to those environmental issues required to be investigated in this practice. Consideration of business environmental risk issues may involve addressing one or more non-scope considerations. For the purposes of this assessment, a significant business environmental risk is both included in the agreed upon scope of work and requires further action at this time.

**Controlled recognized environmental condition** - A recognized environmental condition resulting from a past release of hazardous substances or petroleum products that has been addressed to the satisfaction of the applicable regulatory authority (for example, as evidenced by the issuance of a no further action letter or equivalent, or meeting risk-based criteria established by regulatory authority), with hazardous substances or petroleum products allowed to remain in place subject to the implementation of required controls (for example, property use restrictions, activity and use limitations, institutional controls, or engineering controls).

**Data gap** - The lack of or inability to obtain information required by ASTM E 1527-13 despite good faith efforts is considered a data gap. A data gap is considered significant if it affects the ability of the environmental professional to identify recognized environmental conditions.

**De minimis condition** - A condition that generally does not present a threat to human health or the environment and that generally would not be the subject of an enforcement action if brought to the attention of appropriate governmental agencies. Conditions determined to be de minimis conditions are not recognized environmental conditions nor controlled recognized environmental conditions.

**Environmental Professional** - A person meeting the education, training, and experience requirements set forth in 40 CFR 312.10(b).

**Historical recognized environmental condition** - A past release of any hazardous substances or petroleum products that has occurred in connection with the property and has been addressed to the satisfaction of the applicable regulatory authority or meeting unrestricted residential use criteria established by a regulatory authority, without subjecting the property to any required controls (e.g. property use restriction, AULS, institutional controls, or engineering controls), at the time the Phase I ESA is conducted (e.g., if there has been a change in the regulatory criteria). If the EP considers this past release to be a REC at the time the Phase I ESA is conducted, the condition shall be included in the conclusion section of the report as a REC.



**Material threat** - A physically observable or obvious threat which is reasonably likely to lead to a release that, in the opinion of the environmental professional, is threatening and might result in impact to public health or the environment.

**Practically reviewable** - Information that is provided by the source in a manner and in a form that, upon examination, yields information relevant to the property without the need for extraordinary analysis of irrelevant data.

**Release** - Any spilling, leaking, pumping, pouring, emitting, emptying, discharging, injecting, escaping, leaching, dumping, or disposing into the environment (including the abandonment or discarding of barrels, containers, and other closed receptacles containing any hazardous substance or pollutant or contaminant), with certain exclusions as defined in 42 U.S.C. 9601 (22).

**Reasonably ascertainable** - Information that is publicly available, obtainable from its source within reasonable time and cost constraints, and practically reviewable.

**Recognized environmental condition** - The presence or likely presence of any hazardous substances or petroleum products in, on, or at a property 1) due to any release to the environment; 2) under conditions indicative of a release to the environment; or 3) under conditions that pose a material threat of a future release to the environment. De minimis conditions are not recognized environmental conditions.

**Standard environmental record sources** - Environmental records contained in various regulatory databases, with search distances defined by ASTM E1527-13, unless otherwise specified by client in the scope of work.

**Standard historical sources** - Reasonably ascertainable records, including aerial photographs, fire insurance maps, property tax files, recorded land title records, USGS topographic maps, local street directories, building department records, and zoning/land use records.

---

## Appendix A: Photographs

---



#1	FRONT (SOUTHWEST) ELEVATION
----	-----------------------------



#2	SOUTH ELEVATION
----	-----------------



#3	EAST ELEVATION
----	----------------



#4	NORTH ELEVATION
----	-----------------



#5	WEST SIDE ELEVATION
----	---------------------



#6	LOBBY AREA
----	------------



#7	FITNESS CENTER
----	----------------



#8	MEETING ROOM
----	--------------



#9	GUESTROOM SUITE
----	-----------------



#10	GUESTROOM
-----	-----------




#11	GUESTROOM BATHROOM
-----	--------------------



#12	POOL
-----	------






#13	SPA
-----	-----



#14	NATURAL GAS-FIRED EMERGENCY GENERATOR
-----	---------------------------------------



#15	JANITORIAL SUPPLIES
-----	---------------------



#16	MAINTENANCE SUPPLIES
-----	----------------------



#17	POOL CHEMICAL STORAGE
-----	-----------------------



#18	PAD-MOUNTED TRANSFORMER
-----	-------------------------



#19	ELEVATOR MACHINE ROOM
-----	-----------------------



#20	DUMPSTER ENCLOSURE
-----	--------------------



#21	DUMPSTER
-----	----------



#22	ROOFTOP PACKAGE UNIT
-----	----------------------



#23	ROOFTOP CONDENSING UNITS
-----	--------------------------



#24	BOILER UNITS
-----	--------------






#25	NORTH ADJACENT: DRURY INN & SUITES
-----	------------------------------------



#26	EAST ADJACENT: GABLES POST OAK APARTMENTS
-----	---



#27	SOUTH ADJACENT: AMERGY BANK
-----	-----------------------------



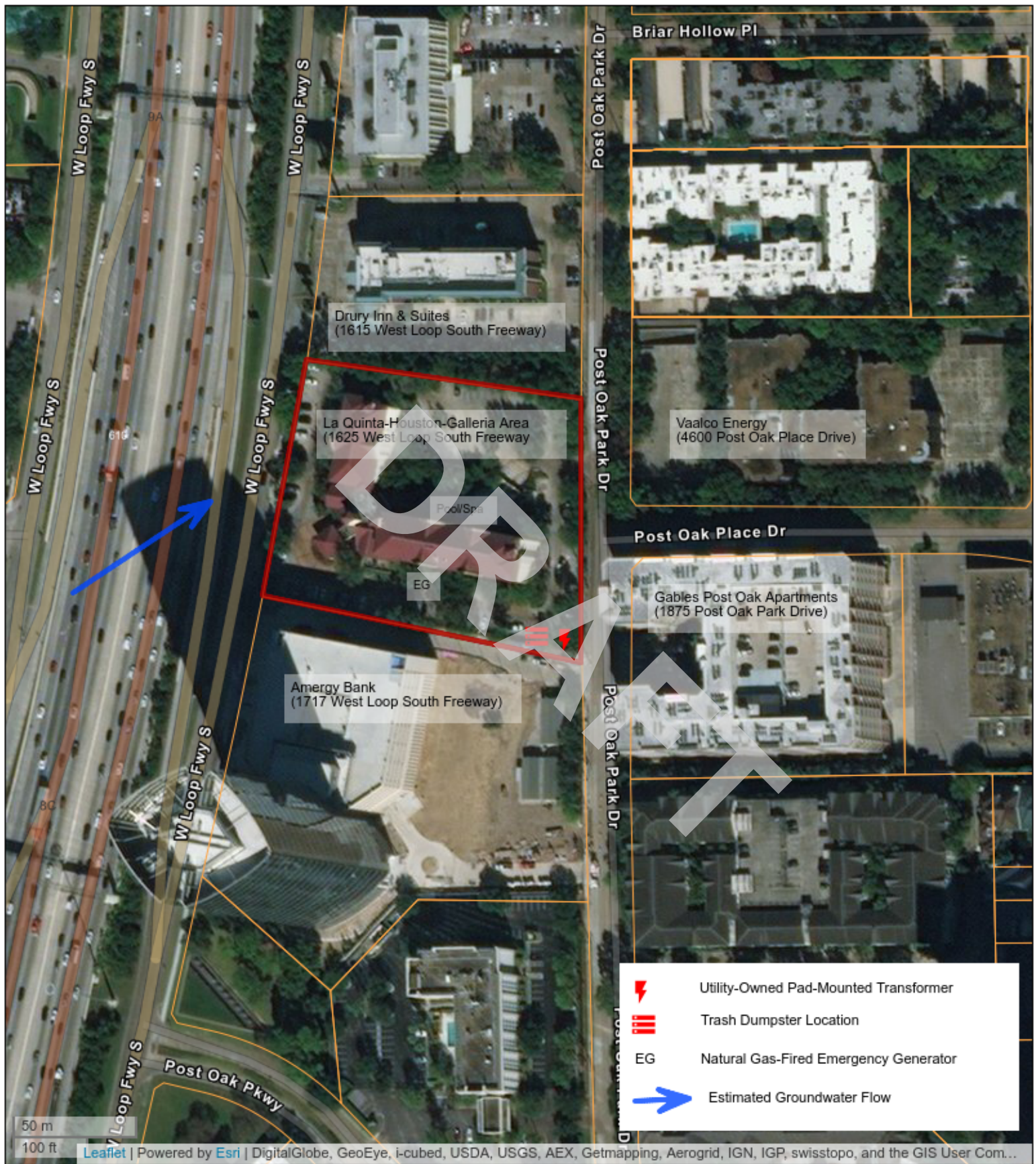
#28	WEST ADJACENT: WEST LOOP SOUTH FREEWAY
-----	--

---

## Appendix B: Field Sketch

---





### Field Sketch

La Quinta - Houston - Galleria Area  
 1625 West Loop South  
 Houston, Texas

EMG Project #: 130572.18R000-268.051



---

## Appendix C: Maps and Aerial Photographs

---

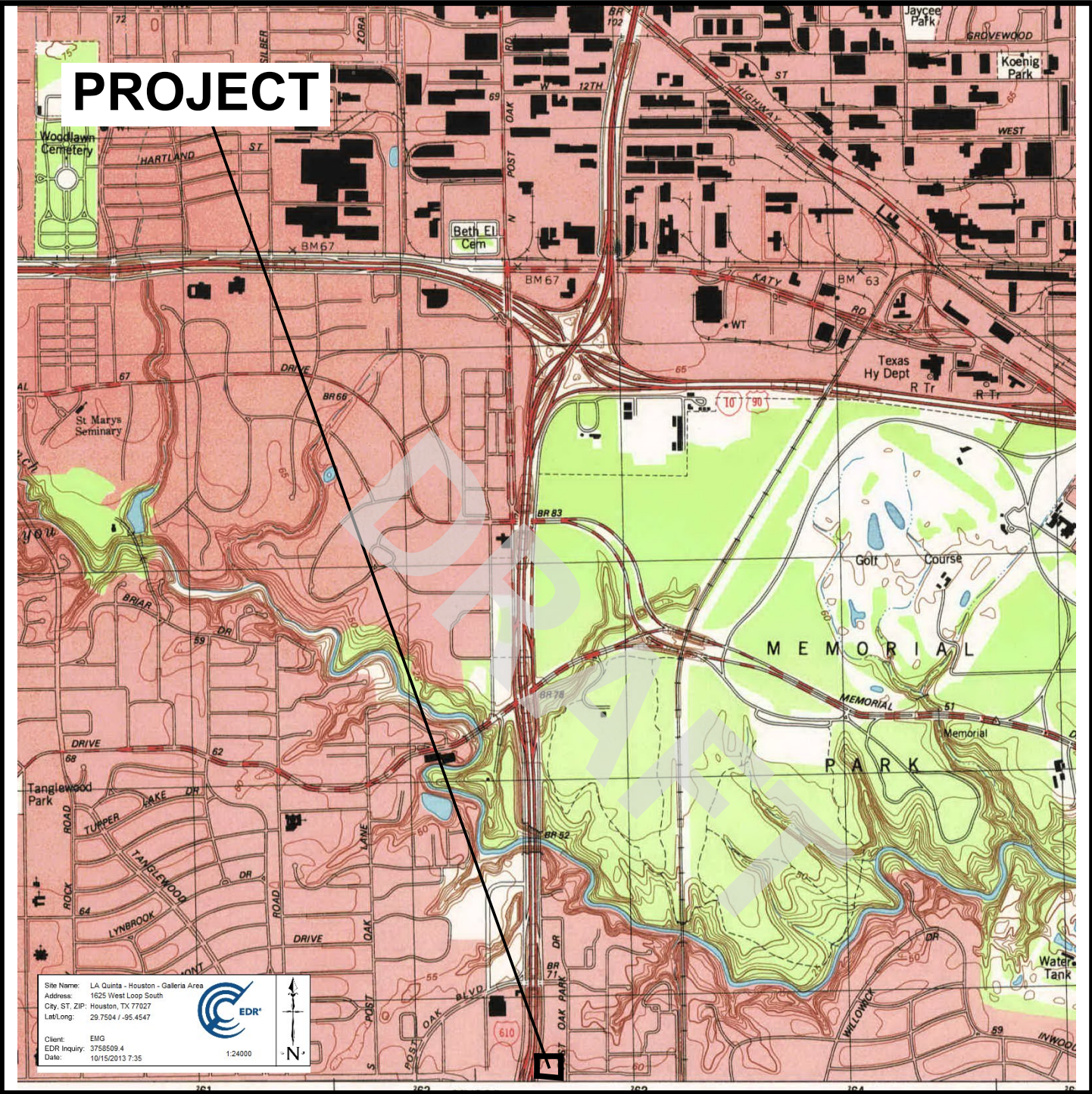
---

**This Page Intentionally  
Left Blank**

---



**PROJECT**



Site Name: LA Quinta - Houston - Galleria Area  
Address: 1625 West Loop South  
City, ST, ZIP: Houston, TX 77027  
Lat/Long: 29.7504 / -95.4547

Client: EMG  
EDR Inquiry: 3758509.4  
Date: 10/15/2013 7:35

EDR®

1:24000



**1995 Topographic Map  
La Quinta - Houston - Galleria Area  
1625 West Loop South, Houston, Texas**

**DRAWN BY:** Matthew Unger  
**DATE:** February 21, 2018  
**PROJ. #:** 130572.18R-268.051





**U.S. Fish and Wildlife Service**  
**National Wetlands Inventory**

**Wetlands Map**

Oct 23, 2013

**PROJECT**



**Wetlands**

- Freshwater Emergent
- Freshwater Forested/Shrub
- Estuarine and Marine Deepwater
- Estuarine and Marine
- Freshwater Pond
- Lake
- Riverine
- Other

This map is for general reference only. The US Fish and Wildlife Service is not responsible for the accuracy or currency of the base data shown on this map. All wetlands related data should be used in accordance with the layer metadata found on the Wetlands Mapper web site.

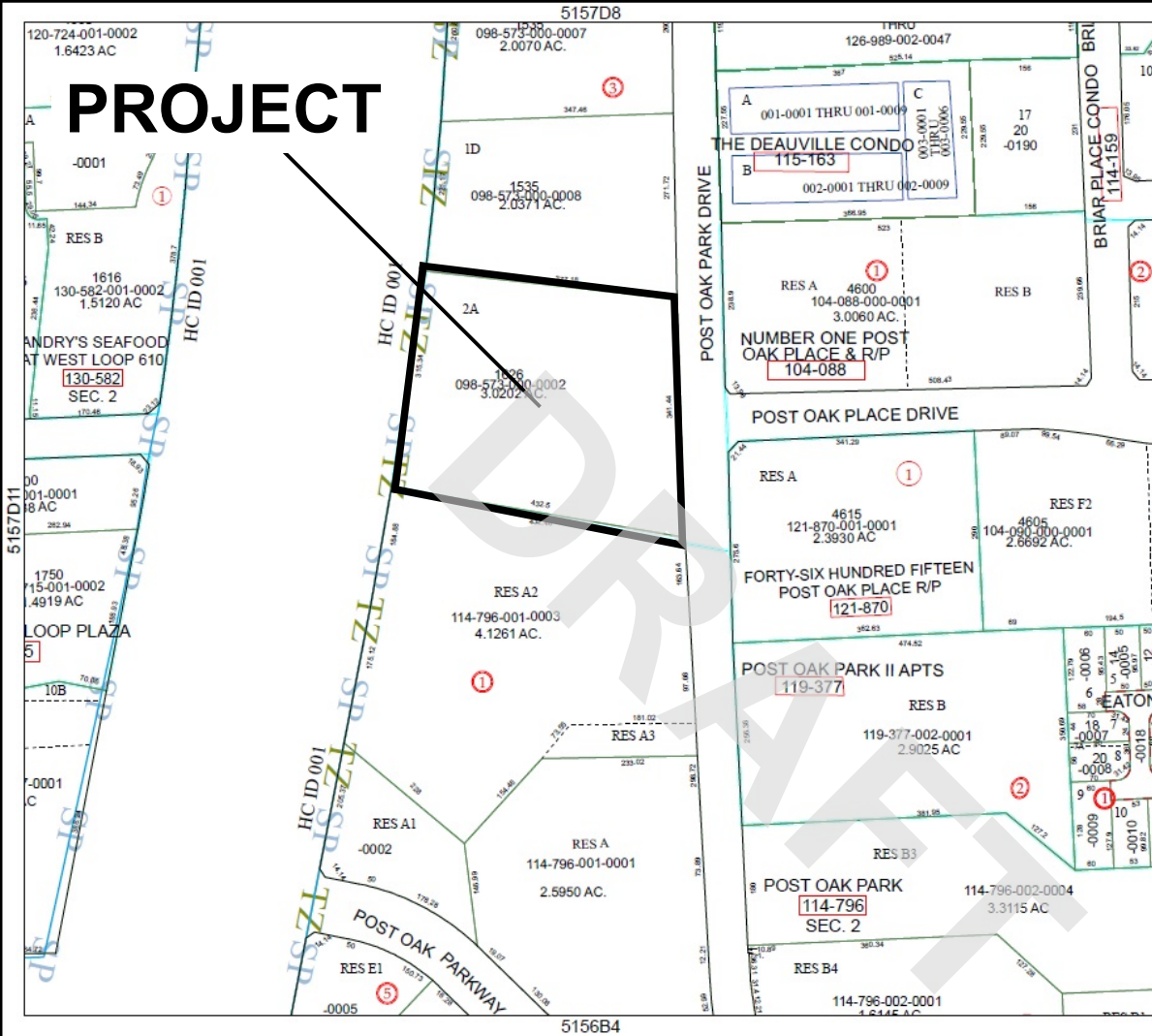
User Remarks:



**Wetlands Map**  
**La Quinta - Houston - Galleria Area**  
**1625 West Loop South, Houston, Texas**

**DRAWN BY:** Matthew Unger  
**DATE:** February 21, 2018  
**PROJ. #:** 130572.18R-268.051

# PROJECT



**Harris County Appraisal District**



0 100 200  
 PUBLICATION DATE:  
 2/21/2013

Geospatial or map data maintained by the Harris County Appraisal District is for informational purposes and may not have been prepared for or be suitable for legal, engineering, or surveying purposes. It does not represent an on-the-ground survey and only represents the approximate location of property boundaries.



**FACET 5157D**

1	2	3	4
5	6	7	8
9	10	11	12

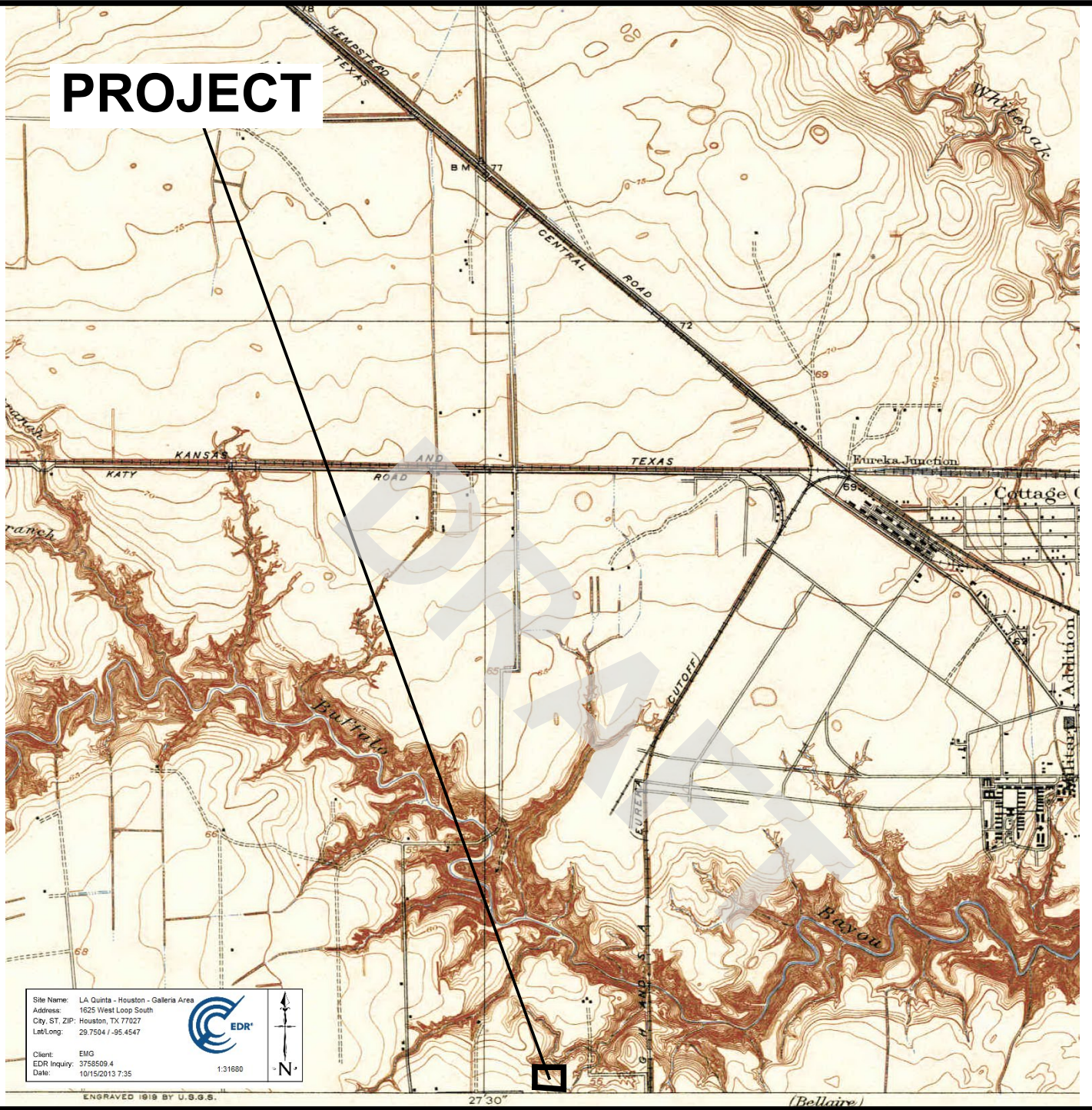


**Tax Map**  
**La Quinta - Houston - Galleria Area**  
**1625 West Loop South, Houston, Texas**

**DRAWN BY:** Matthew Unger  
**DATE:** February 21, 2018  
**PROJ. #:** 130572.18R-268.051



**PROJECT**



Site Name: LA Quinta - Houston - Galleria Area  
Address: 1625 West Loop South  
City, ST, ZIP: Houston, TX 77027  
Lat/Long: 29.7504 / -95.4547

Client: EMG  
EDR Inquiry: 3758509.4  
Date: 10/15/2013 7:35

EDR®

1:31680

ENGRAVED 1919 BY U.S.G.S.

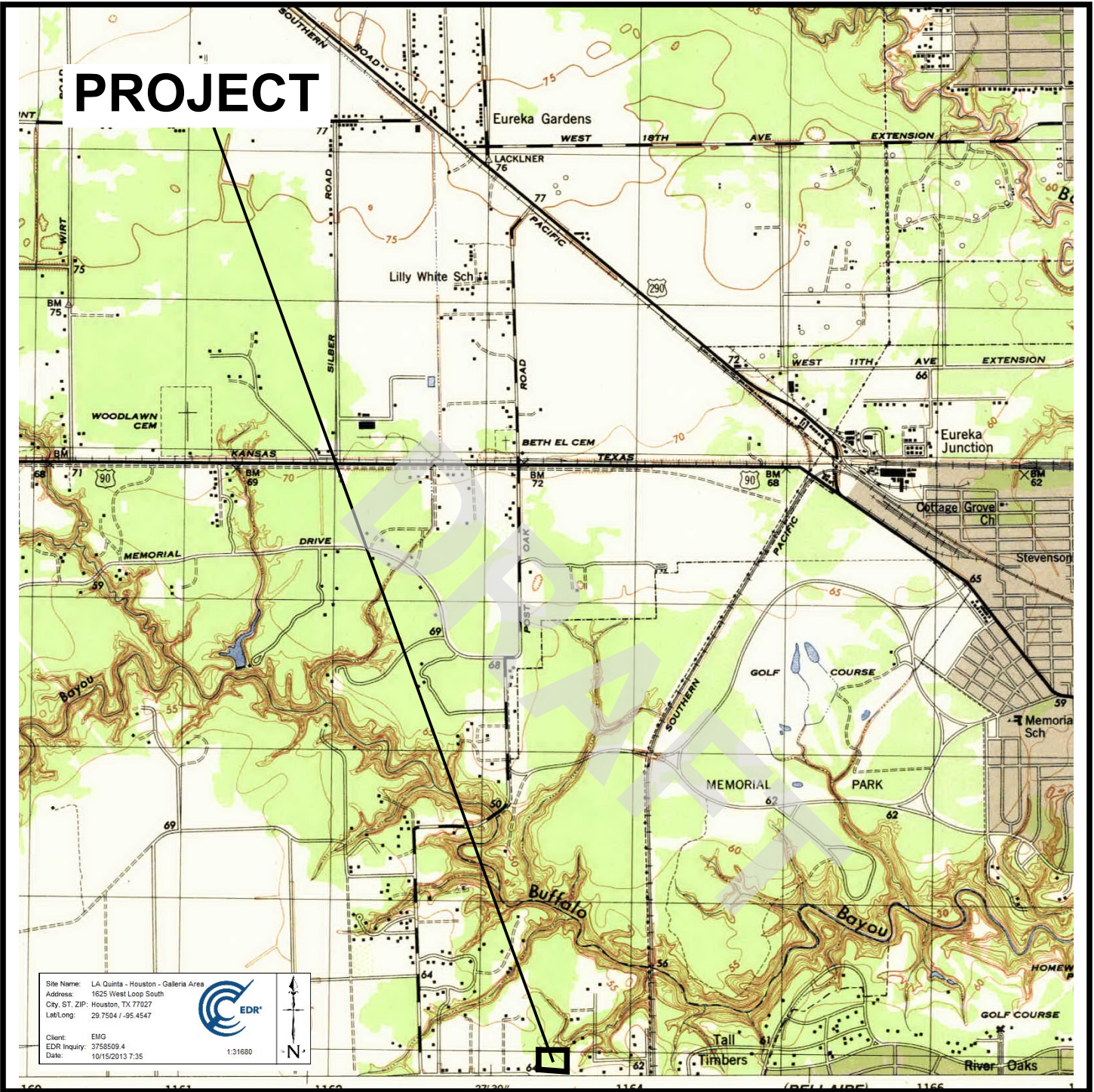


**1922 Topographic Map  
La Quinta - Houston - Galleria Area  
1625 West Loop South, Houston, Texas**

**DRAWN BY:** Matthew Unger  
**DATE:** February 21, 2018  
**PROJ. #:** 130572.18R-268.051



# PROJECT



Site Name: LA Quinta - Houston - Galleria Area  
Address: 1625 West Loop South  
City, ST, ZIP: Houston, TX 77027  
Lat/Long: 29.7504 / -95.4547

Client: EMG  
EDR Inquiry: 3758509.4  
Date: 10/15/2013 7:35

EDR  
1:31680

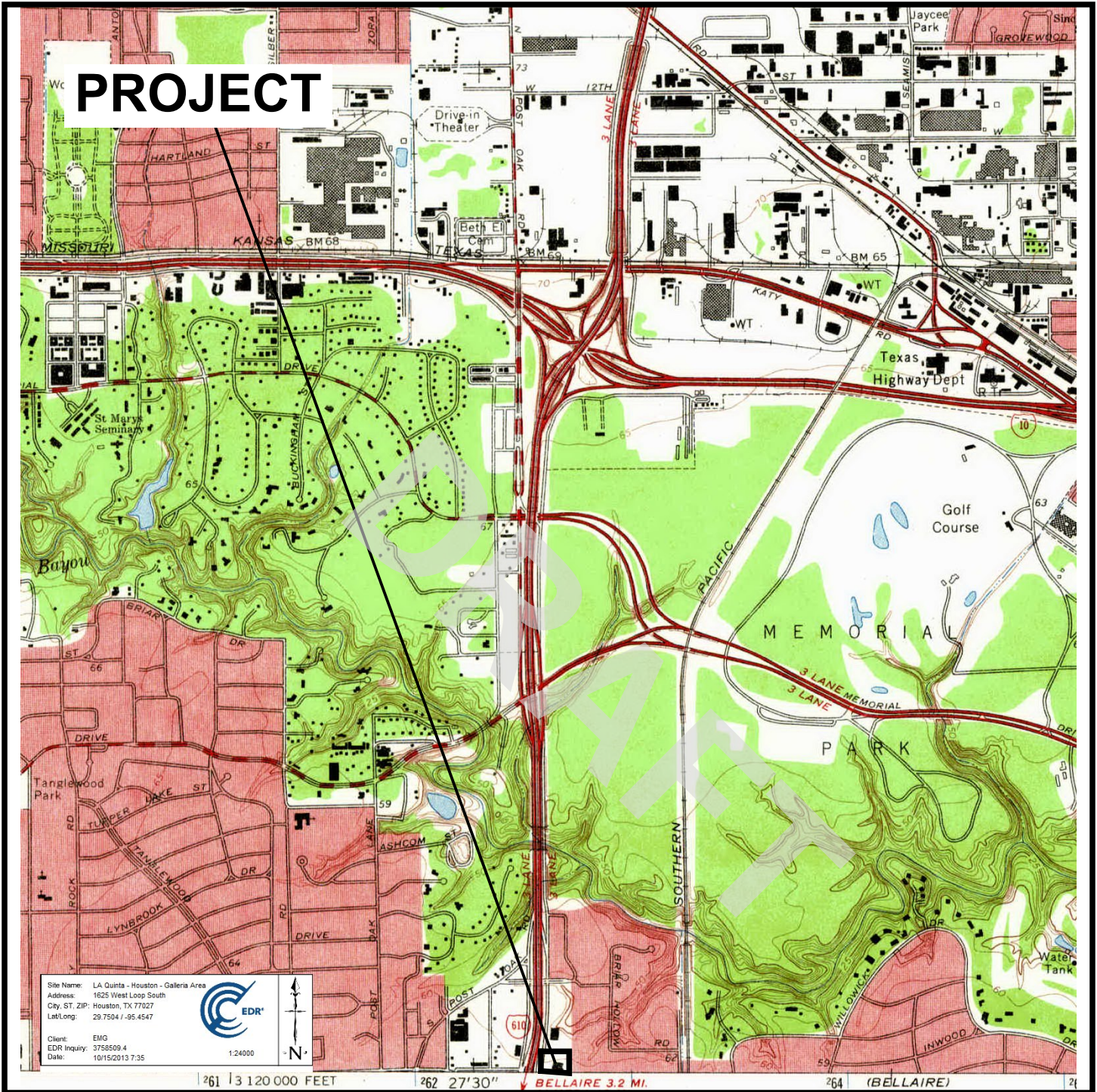


## 1946 Topographic Map La Quinta - Houston - Galleria Area 1625 West Loop South, Houston, Texas

DRAWN BY: Matthew Unger  
DATE: February 21, 2018  
PROJ. #: 130572.18R-268.051



# PROJECT



Site Name: LA Quinta - Houston - Galleria Area  
Address: 1625 West Loop South  
City, ST, ZIP: Houston, TX 77027  
Lat/Long: 29.7504 / -95.4547  
Client: EMG  
EDR Inquiry: 3758509.4  
Date: 10/15/2013 7:35



1:24000

261 | 3 120 000 FEET

262 27'30"

BELLAIRE 3.2 MI.

264 (BELLAIRE)



## 1967 Topographic Map La Quinta - Houston - Galleria Area 1625 West Loop South, Houston, Texas

DRAWN BY: Matthew Unger  
DATE: February 21, 2018  
PROJ. #: 130572.18R-268.051



**PROJECT**



Site Name: La Quinta - Houston - Galleria Area  
Address: 1625 West Loop South  
City, ST, ZIP: Houston, TX 77027  
Year: 1938  
Client: EMG  
EDR Inquiry: 37650205  
Date: 10/24/2013 6:26:46 PM



233



**1938 Aerial Photo**  
**La Quinta - Houston - Galleria Area**  
**1625 West Loop South, Houston, Texas**

**DRAWN BY:** Matthew Unger  
**DATE:** February 21, 2018  
**PROJ. #:** 130572.18R-268.051



# PROJECT



Site Name: La Quinta - Houston - Galleria  
Address: 1625 West Loop South  
City, ST, ZIP: Houston, Texas 77027  
Year: 1966



Client: EMG  
EDR Inquiry: 3758509.55  
Date: 10/24/2013 06:27:39 PM

224



**1966 Aerial Photo**  
**La Quinta - Houston - Galleria Area**  
**1625 West Loop South, Houston, Texas**

**DRAWN BY:** Matthew Unger  
**DATE:** February 21, 2018  
**PROJ. #:** 130572.18R-268.051



# PROJECT



Site Name: La Quinta - Houston - Galleria  
Address: 1625 West Loop South  
City, ST, ZIP: Houston, Texas 77027  
Year: 1979



Client: EMG  
EDR Inquiry: 3758509.55  
Date: 10/24/2013 06:27:39 PM

224



## 1979 Aerial Photo La Quinta - Houston - Galleria Area 1625 West Loop South, Houston, Texas

**DRAWN BY:** Matthew Unger  
**DATE:** February 21, 2018  
**PROJ. #:** 130572.18R-268.051

**PROJECT**



Site Name: La Quinta - Houston - Galleria  
Address: 1625 West Loop South  
City, ST, ZIP: Houston, Texas 77027  
Year: 1995

Client: EMG  
EDR Inquiry: 3758509.55  
Date: 10/24/2013 06:27:39 PM



EDR



224



**1995 Aerial Photo**  
**La Quinta - Houston - Galleria Area**  
**1625 West Loop South, Houston, Texas**

**DRAWN BY:** Matthew Unger  
**DATE:** February 21, 2018  
**PROJ. #:** 130572.18R-268.051



**PROJECT**



Site Name: La Quinta - Houston - Galleria  
Address: 1625 West Loop South  
City, ST, ZIP: Houston, Texas 77027  
Year: 2012

Client: EMG  
EDR Inquiry: 3758509.55  
Date: 10/24/2013 06:27:39 PM



EDR



224



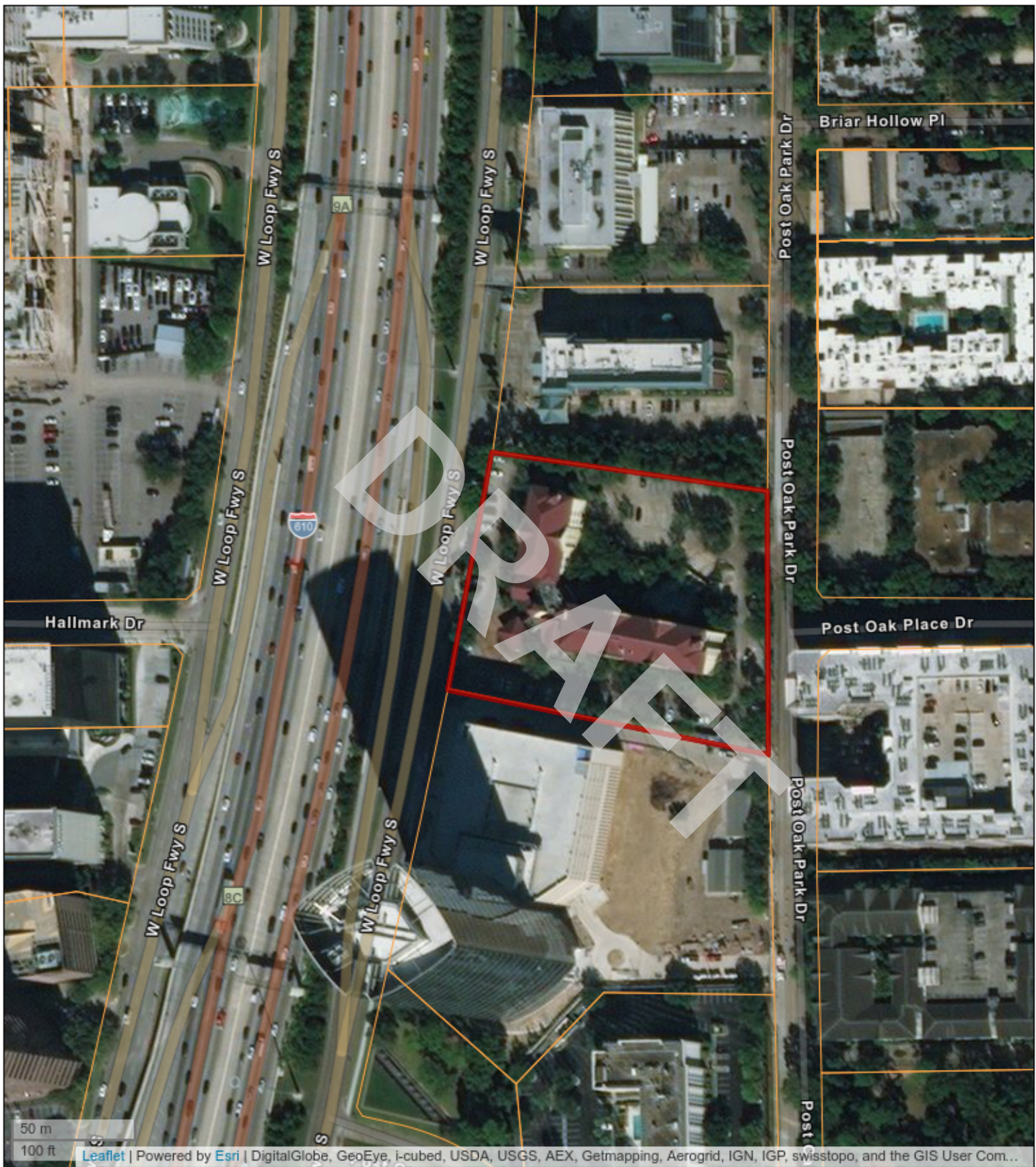
**2012 Aerial Photo**  
**La Quinta - Houston - Galleria Area**  
**1625 West Loop South, Houston, Texas**

**DRAWN BY:** Matthew Unger  
**DATE:** February 21, 2018  
**PROJ. #:** 130572.18R-268.051

**- Tax Map**

DRAFT





### Tax Map

La Quinta - Houston - Galleria Area

1625 West Loop South

Houston, Texas

EMG Project #: 130572.18R000-268.051





DRAFT

---

**- Fire Insurance Maps**

---

**LA Quinta - Houston - Galleria Area**

1625 West Loop South

Houston, TX 77027

Project #: NA

Inquiry Number: 3758509.3

October 15, 2013

**Certified Sanborn® Map Report**

**Prepared for EMG**

# Certified Sanborn® Map Report

10/15/13

**Site Name:**

LA Quinta - Houston - Galleria  
1625 West Loop South  
Houston, TX 77027

**Client Name:**

EMG  
222 Schilling Circle  
Hunt Valley, MD 21031

EDR Inquiry # 3758509.3

Contact: Jason Swam



The complete Sanborn Library collection has been searched by EDR, and fire insurance maps covering the target property location provided by EMG were identified for the years listed below. The certified Sanborn Library search results in this report can be authenticated by visiting [www.edrnet.com/sanborn](http://www.edrnet.com/sanborn) and entering the certification number. Only Environmental Data Resources Inc. (EDR) is authorized to grant rights for commercial reproduction of maps by Sanborn Library LLC, the copyright holder for the collection.

## Certified Sanborn Results:

**Site Name:** LA Quinta - Houston - Galleria Area  
**Address:** 1625 West Loop South  
**City, State, Zip:** Houston, TX 77027  
**Cross Street:**  
**P.O. #** NA  
**Project:** 107661.13R 268.051  
**Certification #** 69D5-4CF3-AF8D



Sanborn® Library search results  
Certification # 69D5-4CF3-AF8D

## UNMAPPED PROPERTY

This report certifies that the complete holdings of the Sanborn Library, LLC collection have been searched based on client supplied target property information, and fire insurance maps covering the target property were not found.

The Sanborn Library includes more than 1.2 million Sanborn fire insurance maps, which track historical property usage in approximately 12,000 American cities and towns. Collections searched:

- Library of Congress
- University Publications of America
- EDR Private Collection

*The Sanborn Library LLC Since 1866™*

## Limited Permission To Make Copies

EMG (the client) is permitted to make up to THREE photocopies of this Sanborn Map transmittal and each fire insurance map accompanying this report solely for the limited use of its customer. No one other than the client is authorized to make copies. Upon request made directly to an EDR Account Executive, the client may be permitted to make a limited number of additional photocopies. This permission is conditioned upon compliance by the client, its customer and their agents with EDR's copyright policy; a copy of which is available upon request.

### Disclaimer - Copyright and Trademark notice

This Report contains certain information obtained from a variety of public and other sources reasonably available to Environmental Data Resources, Inc. It cannot be concluded from this Report that coverage information for the target and surrounding properties does not exist from other sources. NO WARRANTY EXPRESSED OR IMPLIED, IS MADE WHATSOEVER IN CONNECTION WITH THIS REPORT. ENVIRONMENTAL DATA RESOURCES, INC. SPECIFICALLY DISCLAIMS THE MAKING OF ANY SUCH WARRANTIES, INCLUDING WITHOUT LIMITATION, MERCHANTABILITY OR FITNESS FOR A PARTICULAR USE OR PURPOSE. ALL RISK IS ASSUMED BY THE USER. IN NO EVENT SHALL ENVIRONMENTAL DATA RESOURCES, INC. BE LIABLE TO ANYONE, WHETHER ARISING OUT OF ERRORS OR OMISSIONS, NEGLIGENCE, ACCIDENT OR ANY OTHER CAUSE, FOR ANY LOSS OF DAMAGE, INCLUDING, WITHOUT LIMITATION, SPECIAL, INCIDENTAL CONSEQUENTIAL, OR EXEMPLARY DAMAGES. ANY LIABILITY ON THE PART OF ENVIRONMENTAL DATA RESOURCES, INC. IS STRICTLY LIMITED TO A REFUND OF THE AMOUNT PAID FOR THIS REPORT. Purchaser accepts this Report "AS IS". Any analyses, estimates, ratings, environmental risk levels or risk codes provided in this Report are provided for illustrative purposes only, and are not intended to provide, nor should they be interpreted as providing any facts regarding, or prediction or forecast of, any environmental risk for any property. Only a Phase I Environmental Site Assessment performed by an environmental professional can provide information regarding the environmental risk for any property. Additionally, the information provided in this Report is not to be construed as legal advice.

Copyright 2013 by Environmental Data Resources, Inc. All rights reserved. Reproduction in any media or format, in whole or in part, of any report or map of Environmental Data Resources, Inc., or its affiliates, is prohibited without prior written permission.

EDR and its logos (including Sanborn and Sanborn Map) are trademarks of Environmental Data Resources, Inc. or its affiliates. All other trademarks used herein are the property of their respective owners.

---

## Appendix D: Questionnaires

---



# PHASE I: KEY SITE MANAGER QUESTIONNAIRE



Name of person completing questionnaire: Thomas Flow

Association with property: General Manager

Length of association with property: 6 year, 3 month

Are you a representative of the Owner?: Rep

Phone Number: 713 355-3440

Property Name: LaQuinta – Houston – Galleria Area

EMG Project Number: 130572.18R000-268.051

Signature: \_\_\_\_\_ Date: 2/20/18

**Directions:** Please answer all questions to the best of your knowledge and in good faith. Mark the column corresponding to the appropriate response. Additional details necessary to explain any **yes or unknown responses** should be provided in the “Comments” column.

QUESTION	RESPONSE			COMMENTS
	Y	N	Unk	
1		x		
2		x		
3		x		
4		x		
5			x	
6		x		
7		x		
8		x		
9		x		

QUESTION		RESPONSE			COMMENTS
		Y	N	Unk	
10	Are there currently or previously any flooring, drains, or walls located at the Property that are stained by substances other than water or are emitting foul odors?		x		
11	If the Property is served by a private well or non-public water system, have contaminants been identified in the well or system that exceed guidelines applicable to the water system? Has the well been designated as contaminated by any government environmental/health agency?		x		NA
12	Have you been informed of the past existence of hazardous substances or petroleum products with respect to the Property or any facility located on the Property?		x		
13	Have there been any environmental site assessments of the Property that indicated the presence of hazardous substances or petroleum products on, or contamination of, the Property or recommended further assessment of the Property?			x	
14	Does the Property discharge waste water on or adjacent to the Property, other than storm water, into a storm water sewer system?		x		
15	Have any hazardous substances or petroleum products, unidentified waste materials, tires, automotive or industrial batteries, or any other waste materials been dumped above grade, buried, and/or burned on the Property?		x		
16	Is there a transformer, capacitor, or any hydraulic equipment for which there are any records indicating the presence of PCBs?		x		
17	Is there now or has there ever been any asbestos-containing materials (ACM), in any application, on the Property?		x		
18	Has there ever been any asbestos-containing materials testing conducted on the Property?		x		
19	Is there an Asbestos Operations and Maintenance (O&M) program in place at the Property?		x		
20	Is there now or has there ever been any lead-based paint (LBP) applications on the Property?		x		
21	Has there ever been lead-based paint testing conducted on the Property?		x		
22	Is there a Lead Paint Operations and Maintenance (O&M) Program in place at the Property?		x		
23	Has the water at the Property ever been tested for lead?			x	
24	Has radon testing ever been conducted at the Property?			x	
25	Has any part of the Property ever contained visible mold growth?	x			Removed as part of PM
26	Has there ever been any sort of Indoor Air Quality (IAQ) or mold testing conducted in the building(s)?		x		
27	Is there a Mold Operations and Maintenance (O&M) program in place at the Property?	x			Mostly caulking in bathrooms which is changed as part of RM

QUESTION		RESPONSE			COMMENTS
		Y	N	Unk	
28	Are there any other Operations and Maintenance (O&M) programs in place that we should be made aware of? If so, please provide details.		x		
29	Has fill dirt been brought onto the Property which originated from a contaminated site or is of an unknown origin?		x		
30	Is the Property or any portion of the Property located or involved in any environmentally sensitive areas (i.e., wetlands, coastal barrier resource areas, coastal barrier improvement act areas, flood plains, endangered species)?		x		
31	Have you been informed of the past existence of environmental violations with respect to the Property or any facility located on the Property?		x		
32	Are there any environmental liens or governmental notification relating to past or current violations of environmental laws with respect to the Property or any facility located on the Property?		x		
33	Are you aware of any pending, threatened, or past litigation relevant to hazardous substances of petroleum products in, on or from the Property?		x		
34	Are you aware of any pending, threatened, or past administrative proceedings relevant to hazardous substances or petroleum products in, on, or from the Property?		x		
35	Are you aware of any notices from any governmental entity regarding any possible violation or environmental laws or possible liability relating to hazardous substances or petroleum products?		x		
Summarize historical Property use (when was the Property developed with the current improvements, what modifications have taken place, what was the Property used for prior to its current use)					
<b>On the day of the site visit, provide EMG's Field Observer access to all of the available documents listed below.</b>					
<ul style="list-style-type: none"> <li>▪ Previous Environmental Site Assessment and Compliance Audit reports</li> <li>▪ Site plans, ALTA surveys, etc.</li> <li>▪ Asbestos, Lead Based Paint, Mold Operations and Maintenance Programs (O&amp;Ms)</li> <li>▪ Environmental permits, including registrations for aboveground and underground storage tanks and registrations for underground injection systems</li> <li>▪ Material Safety Data Sheets</li> <li>▪ Hazardous waste generator notices or reports</li> <li>▪ Community Right-to-Know Plan, Risk Assessments, Safety plans, SPCC plans, FRP Plans, etc.</li> <li>▪ Reports regarding hydrogeological conditions on the Property or adjoining properties</li> <li>▪ Notices from government agencies regarding past or current violations of environmental laws</li> <li>▪ Environmental liens and recorded Activity and Use Limitations</li> <li>▪ Geotechnical surveys</li> </ul>					





# ASTM E1527-13 USER QUESTIONNAIRE PHASE I ENVIRONMENTAL SITE ASSESSMENT

EMG has been retained to conduct a Phase I Environmental Site Assessment (ESA) on your behalf as contracted in EMG Project #112427.15P. The Phase I ESA will involve site observations, interviews, and a review of available documentation. To ensure the success of the assessment, and in accordance with the ASTM E1527-13 Scope of Work, we are required to ask the following questions to the User of the report seeking to fulfill the User Requirements of the Standard. Please complete and return this questionnaire to Courtney Bartlett via email at cbartlett@emgcorp.com or via fax at 410-785-6220 (within two days of receipt).

Date:

Company name:

Property Name/Street Address:

Property City/State/Zip:

Name of person completing questionnaire:

Phone Number:

Role/Title:

Fax Number:

Length of association with property:

E-mail address:

Please check one:

User:

User Representative:

Signature:

**Directions:** Please answer all questions to the best of your knowledge and in good faith. Mark the column corresponding to the appropriate response. Additional details necessary to explain any yes or unknown responses should be provided in the "Comments" column. Note: *U* indicates "Unknown", *NR* indicates "No Response" and "N/A" indicates not applicable.

QUESTION		RESPONSE				COMMENTS
		Y	N	U	NR	
1	Are you aware of any pending, threatened, or past litigation relevant to hazardous substances or petroleum products in, on, or from the property?	<input type="checkbox"/>	<input type="checkbox"/>	<input type="checkbox"/>	<input type="checkbox"/>	
2	Are you aware of any pending, threatened, or past administrative proceedings relevant to hazardous substances or petroleum products in, on or from the property?	<input type="checkbox"/>	<input type="checkbox"/>	<input type="checkbox"/>	<input type="checkbox"/>	
3	Are you aware of any notices from any governmental entity regarding any possible violation of environmental laws or possible liability relating to hazardous substances or petroleum products?	<input type="checkbox"/>	<input type="checkbox"/>	<input type="checkbox"/>	<input type="checkbox"/>	





QUESTION		RESPONSE				COMMENTS
		Y	N	U	NR	
4	Are you aware of any environmental cleanup liens against the property that are filed or recorded under federal, tribal, state or local law?	<input type="checkbox"/>	<input type="checkbox"/>	<input type="checkbox"/>	<input type="checkbox"/>	
5	Are you aware of any Activity and Use Limitations, such as engineering controls, land use restrictions or institutional controls that are in place at the site and/or have been filed or recorded in a registry under federal, tribal, state or local law?	<input type="checkbox"/>	<input type="checkbox"/>	<input type="checkbox"/>	<input type="checkbox"/>	
6	As the user of this ESA do you have any specialized knowledge or experience related to the property or nearby properties? For example, are you involved in the same line of business as the current or former occupants of the property or an adjoining property so that you would have specialized knowledge of the chemicals and processes used by this type of business?	<input type="checkbox"/>	<input type="checkbox"/>	<input type="checkbox"/>	<input type="checkbox"/>	
7	Does the purchase price being paid for this property reasonably reflect the fair market value of the property? If you conclude that there is a difference, have you considered whether the lower purchase price is because contamination is known or believed to be present at the property?	<input type="checkbox"/>	<input type="checkbox"/>	<input type="checkbox"/>	<input type="checkbox"/>	
8	Are you aware of commonly known or reasonably ascertainable information about the property that would help the environmental professional to identify conditions indicative of releases or threatened releases? For example, as user	<input type="checkbox"/>	<input type="checkbox"/>	<input type="checkbox"/>	<input type="checkbox"/>	
8 (a)	Do you know the past uses of the property?	<input type="checkbox"/>	<input type="checkbox"/>	<input type="checkbox"/>	<input type="checkbox"/>	
8 (b)	Do you know of specific chemicals that are present or once were present at the property?	<input type="checkbox"/>	<input type="checkbox"/>	<input type="checkbox"/>	<input type="checkbox"/>	
8 (c)	Do you know of spills or other chemical releases that have taken place at the property?	<input type="checkbox"/>	<input type="checkbox"/>	<input type="checkbox"/>	<input type="checkbox"/>	
8 (d)	Do you know of any environmental cleanups that have taken place at the property?	<input type="checkbox"/>	<input type="checkbox"/>	<input type="checkbox"/>	<input type="checkbox"/>	
9	As the user of this ESA, based on your knowledge and experience related to the property are there any obvious indicators that point to the presence or likely presence of contamination at the property?	<input type="checkbox"/>	<input type="checkbox"/>	<input type="checkbox"/>	<input type="checkbox"/>	

If you have access to any of the following helpful documents, please indicate them below and then send them to EMG via standard mail or e-mail along with this questionnaire. Mailing address: 10461 Mill Run Circle, Suite 1100, Owings Mills, MD 21117

**Helpful Documents to be forwarded EMG:**

- Environmental site assessment reports (i.e., Phase I, Phase II, tank testing results, radon, lead paint, or asbestos testing, etc.)
- Environmental compliance audit reports; risk assessments; and recorded Activity and Use Limitations (AULs)
- Environmental permits (i.e., solid waste disposal, hazardous waste disposal, wastewater, NPDES, underground injection, etc.)
- Registrations for underground storage tanks (USTs) and aboveground storage tanks (ASTs)



engineering | environmental | capital planning | project management

- Registrations for underground injection systems
- Material safety data sheets
- Community right-to-know plan
- Safety plans; preparedness and prevention plans; spill prevention, countermeasure, and control plans, etc
- Reports regarding hydrogeological or geotechnical conditions on the property and surrounding area
- Notices/correspondence from any agency relating to past/current violations of environmental laws, or liens encumbering the property
- Hazardous waste generator notices or reports
- Other:

DRAFT



**EMG**  
 Corporate Headquarters  
 10461 Mill Run Circle, Suite 1100  
 Owings Mills, Maryland 21117  
 800.733.0660  
 www.EMGcorp.com

**ASTM E1527-13 OWNER QUESTIONNAIRE  
 PHASE I ENVIRONMENTAL SITE ASSESSMENT**

EMG has been retained to conduct a Phase I Environmental Site Assessment (ESA) on your behalf as contacted in EMG Project #1\_\_\_\_.17R. The Phase I ESA will involve site observations, interviews, and a review of available documentation. To ensure the success of the assessment, and in accordance with the ASTM E1527-13 Scope of Work, we are required to ask the following questions to the Owner or Owner representative. Please complete and return this questionnaire to Eric Wagner via email at [ewagner@emgcorp.com](mailto:ewagner@emgcorp.com) or via fax at 410-785-6220 (within two days of receipt).

Date:	
Company name:	Holdco I; Holdco III
Property Name/Street Address:	
Property City/State/Zip:	
Name of person completing questionnaire:	Phone Number:
Role/Title:	Fax Number:
Length of association with property:	E-mail address:
Please check one:	<input type="radio"/> Owner <input checked="" type="radio"/> Owner Representative

Ellison Riley  
 Director of Real Estate  
 214-492-6820

**Directions:** Please answer all questions to the best of your knowledge and in good faith. Mark the column corresponding to the appropriate response. Additional details necessary to explain any yes or unknown responses should be provided in the "Comments" column. Note: U/NR indicates "Unknown" or "No Response", and "N/A" indicates not applicable.

QUESTION	RESPONSE			COMMENTS
	Y	N	U/NR	
1 Are you aware of any pending, threatened, or past litigation relevant to hazardous substances or petroleum products in, on, or from the property?		<input checked="" type="checkbox"/>		
2 Are you aware of any pending, threatened, or past administrative proceedings relevant to hazardous substances or petroleum products in, on or from the property?		<input checked="" type="checkbox"/>		
3 Are you aware of any notices from any governmental entity regarding any possible violation of environmental laws or possible liability relating to hazardous substances or petroleum products?		<input checked="" type="checkbox"/>		

Interviews with Owners and Occupants: Section 10 of the ASTM E1527-05 Standard recommends that in addition to the three specific questions above, the Environmental Professional shall attempt to interview owners, operators, and occupants of the property to obtain information indicating recognized environmental conditions in connection with the property. As such, EMG is providing a Pre-Survey Questionnaire under separate cover to the Key Site Manager or other site representative as designated by either the current owner or the intended User of the assessment data.

If you have access to any of the following helpful documents, please indicate them below and then send them to EMG via standard mail or e-mail along with this questionnaire. Mailing address: 222 Schilling Circle, Suite 275, Hunt Valley, MD 21031

**Helpful Documents to be forwarded EMG:**

- Environmental site assessment reports (i.e., Phase I, Phase II, tank testing results, radon, lead paint, or asbestos testing, etc.)
- Environmental compliance audit reports; risk assessments; and recorded Activity and Use Limitations (AULs)
- Environmental permits (i.e., solid waste disposal, hazardous waste disposal, wastewater, NPDES, underground injection, etc.)
- Registrations for underground storage tanks (USTs) and aboveground storage tanks (ASTs)
- Registrations for underground injection systems
- Material safety data sheets
- Community right-to-know plan
- Safety plans; preparedness and prevention plans; spill prevention, countermeasure, and control plans, etc
- Reports regarding hydrogeological or geotechnical conditions on the property and surrounding area
- Notices/correspondence from any agency relating to past/current violations of environmental laws, or liens encumbering the property
- Hazardous waste generator notices or reports
- Other:

---

## Appendix E: Laboratory Analytical Results

---



---

**No Documents Associated  
With This Appendix**

---

---

## Appendix F: Supporting Documentation

---

---

**This Page Intentionally  
Left Blank**

---

---

**- Assessor Records**

---







---

**- City Directories**

---

**LA Quinta - Houston - Galleria Area**

1625 West Loop South  
Houston, TX 77027

Inquiry Number: 3758509.6  
October 16, 2013

**The EDR-City Directory Abstract**



## TABLE OF CONTENTS

### SECTION

Executive Summary

Findings

City Directory Images

*Thank you for your business.*  
Please contact EDR at 1-800-352-0050  
with any questions or comments.

#### **Disclaimer - Copyright and Trademark Notice**

This Report contains certain information obtained from a variety of public and other sources reasonably available to Environmental Data Resources, Inc. It cannot be concluded from this Report that coverage information for the target and surrounding properties does not exist from other sources. **NO WARRANTY EXPRESSED OR IMPLIED, IS MADE WHATSOEVER IN CONNECTION WITH THIS REPORT. ENVIRONMENTAL DATA RESOURCES, INC. SPECIFICALLY DISCLAIMS THE MAKING OF ANY SUCH WARRANTIES, INCLUDING WITHOUT LIMITATION, MERCHANTABILITY OR FITNESS FOR A PARTICULAR USE OR PURPOSE. ALL RISK IS ASSUMED BY THE USER. IN NO EVENT SHALL ENVIRONMENTAL DATA RESOURCES, INC. BE LIABLE TO ANYONE, WHETHER ARISING OUT OF ERRORS OR OMISSIONS, NEGLIGENCE, ACCIDENT OR ANY OTHER CAUSE, FOR ANY LOSS OR DAMAGE, INCLUDING, WITHOUT LIMITATION, SPECIAL, INCIDENTAL, CONSEQUENTIAL, OR EXEMPLARY DAMAGES. ANY LIABILITY ON THE PART OF ENVIRONMENTAL DATA RESOURCES, INC. IS STRICTLY LIMITED TO A REFUND OF THE AMOUNT PAID FOR THIS REPORT.** Purchaser accepts this Report "AS IS". Any analyses, estimates, ratings, environmental risk levels or risk codes provided in this Report are provided for illustrative purposes only, and are not intended to provide, nor should they be interpreted as providing any facts regarding, or prediction or forecast of, any environmental risk for any property. Only a Phase I Environmental Site Assessment performed by an environmental professional can provide information regarding the environmental risk for any property. Additionally, the information provided in this Report is not to be construed as legal advice.

Copyright 2013 by Environmental Data Resources, Inc. All rights reserved. Reproduction in any media or format, in whole or in part, of any report or map of Environmental Data Resources, Inc. or its affiliates is prohibited without prior written permission.

EDR and its logos (including Sanborn and Sanborn Map) are trademarks of Environmental Data Resources, Inc. or its affiliates. All other trademarks used herein are the property of their respective owners.

## EXECUTIVE SUMMARY

### DESCRIPTION

Environmental Data Resources, Inc.'s (EDR) City Directory Abstract is a screening tool designed to assist environmental professionals in evaluating potential liability on a target property resulting from past activities. EDR's City Directory Abstract includes a search and abstract of available city directory data. For each address, the directory lists the name of the corresponding occupant at five year intervals.

Business directories including city, cross reference and telephone directories were reviewed, if available, at approximately five year intervals for the years spanning 1921 through 2013. This report compiles information gathered in this review by geocoding the latitude and longitude of properties identified and gathering information about properties within 660 feet of the target property.

A summary of the information obtained is provided in the text of this report.

### RECORD SOURCES

EDR is licensed to reproduce certain City Directory works. Reproduction of City Directories without permission of the publisher may be a violation of copyright.

Data by

**infoUSA**<sup>®</sup>

Copyright©2008  
All Rights Reserved

### RESEARCH SUMMARY

The following research sources were consulted in the preparation of this report. An "X" indicates where information was identified in the source and provided in this report.

<u>Year</u>	<u>Source</u>	<u>TP</u>	<u>Adjoining</u>	<u>Text Abstract</u>	<u>Source Image</u>
2013	Cole Information Services	X	X	X	-
2008	Cole Information Services	X	X	X	-
2004	Cole Information Services	-	X	X	-
	Cole Information Services	X	X	X	-
2000	Cole Information Services	-	X	X	X
	Cole Information Services	X	X	X	X
1993	Southwestern Bell Telephone Company	-	X	X	-
1988	Southwestern Bell Yellow Pages	-	X	X	-
1986	R. L. Polk Co.	-	X	X	X
1983	Southwestern Bell Yellow Pages	-	X	X	-
1982	Southwestern Bell Yellow Pages	-	X	X	-
1980	R. L. Polk Co.	-	X	X	X
1975	R. L. Polk Co.	-	X	X	X
	Southwestern Bell	-	X	X	-
	Southwestern Bell Yellow Pages	-	X	X	-

## EXECUTIVE SUMMARY

<u>Year</u>	<u>Source</u>	<u>TP</u>	<u>Adjoining</u>	<u>Text Abstract</u>	<u>Source Image</u>
1971	R. L. Polk Co.	-	X	X	X
1968	R. L. Polk Co.	-	-	-	-
1962	R. L. Polk Co.	-	-	-	-
1956	Morrison and Fourmy Directory Co.	-	-	-	-
1953	Morrison and Fourmy Directory Co.	-	-	-	-
1948	Morrison and Fourmy Directory Co.	-	-	-	-
1944	Morrison and Fourmy Directory Co.	-	-	-	-
1940	Morrison and Fourmy Directory Co.	-	-	-	-
1935	Morrison and Fourmy Directory Co.	-	-	-	-
1930	Morrison and Fourmy Directory Co.	-	-	-	-
1926	Morrison and Fourmy Directory Co.	-	-	-	-
1921	Morrison and Fourmy Directory Co.	-	-	-	-

DRAFT

# FINDINGS

## TARGET PROPERTY INFORMATION

### ADDRESS

1625 West Loop South  
Houston, TX 77027

### FINDINGS DETAIL

Target Property research detail.

### S WEST LOOP

#### 1625 S WEST LOOP

<u>Year</u>	<u>Uses</u>	<u>Source</u>
2004	La Quinta Inn	Cole Information Services

### WEST LOOP S

#### 1625 WEST LOOP S

<u>Year</u>	<u>Uses</u>	<u>Source</u>
2013	LA QUINTA INN & SUITES HOUSTON GALLE	Cole Information Services
2008	LA QUINTA INNS INC	Cole Information Services
	LQ MANAGEMENT LLC	Cole Information Services
2000	La Quinta Inn&Sts	Cole Information Services

Image pg. A1



## FINDINGS

### ADJOINING PROPERTY DETAIL

The following Adjoining Property addresses were researched for this report. Detailed findings are provided for each address.

#### POST OAK PARK DR

##### 1520 POST OAK PARK DR

<u>Year</u>	<u>Uses</u>	<u>Source</u>	
1986	Insurance	R. L. Polk Co.	Image pg. A3
	Southwestern Life	R. L. Polk Co.	Image pg. A3

##### 1530 POST OAK PARK DR

<u>Year</u>	<u>Uses</u>	<u>Source</u>	
1986	Dalton Roberson	R. L. Polk Co.	Image pg. A3
	Dalton J & Associates	R. L. Polk Co.	Image pg. A3
	Resource Group Inc	R. L. Polk Co.	Image pg. A3

##### 1626 POST OAK PARK DR

<u>Year</u>	<u>Uses</u>	<u>Source</u>	
1986	Inc non profit orgz	R. L. Polk Co.	Image pg. A3
	Junior League Of Houston	R. L. Polk Co.	Image pg. A3
1980	Junior League Of Houston	R. L. Polk Co.	Image pg. A4
1975	Junior League Of Houston	R. L. Polk Co.	Image pg. A13
1971	Junior League Of Houston	R. L. Polk Co.	Image pg. A14

##### 1630 POST OAK PARK DR

<u>Year</u>	<u>Uses</u>	<u>Source</u>	
1986	Stephens R Gary Co	R. L. Polk Co.	Image pg. A3

##### 1670 POST OAK PARK DR

<u>Year</u>	<u>Uses</u>	<u>Source</u>	
1986	Luedemann & Associates	R. L. Polk Co.	Image pg. A3
	real est appraisal	R. L. Polk Co.	Image pg. A3

##### 1720 POST OAK PARK DR

<u>Year</u>	<u>Uses</u>	<u>Source</u>	
1986	Scarborough Holdings	R. L. Polk Co.	Image pg. A3
	Numa David archt	R. L. Polk Co.	Image pg. A3

## FINDINGS

### 1740 POST OAK PARK DR

<u>Year</u>	<u>Uses</u>	<u>Source</u>	
1986	Power Resource Systems	R. L. Polk Co.	Image pg. A3
	Gentex Joint Venture	R. L. Polk Co.	Image pg. A3

### 1780 POST OAK PARK DR

<u>Year</u>	<u>Uses</u>	<u>Source</u>	
1986	U S A Petroleum Corp	R. L. Polk Co.	Image pg. A3
	Carrier Sport Inc	R. L. Polk Co.	Image pg. A3

### 1790 POST OAK PARK DR

<u>Year</u>	<u>Uses</u>	<u>Source</u>	
1986	Connelly & Company	R. L. Polk Co.	Image pg. A3
	Core Investment	R. L. Polk Co.	Image pg. A3
	Development Co	R. L. Polk Co.	Image pg. A3

### 1819 POST OAK PARK DR

<u>Year</u>	<u>Uses</u>	<u>Source</u>	
2008	LEAH LTD INTERIORS	Cole Information Services	
2004	Occupant	Cole Information Services	
1986	Vacant	R. L. Polk Co.	Image pg. A3
1980	Deauville Townhouses The	R. L. Polk Co.	Image pg. A4
	Arsht Raymond I	R. L. Polk Co.	Image pg. A4
	Harry Reed & Co	R. L. Polk Co.	Image pg. A4
1975	Harry Reed & Co	R. L. Polk Co.	Image pg. A13
	Arsht Raymond I	R. L. Polk Co.	Image pg. A13
	Deauville Townhouses The	R. L. Polk Co.	Image pg. A13
1971	Deauville Townhouses Harry Reed & Co	R. L. Polk Co.	Image pg. A14

### 1821 POST OAK PARK DR

<u>Year</u>	<u>Uses</u>	<u>Source</u>	
2004	Gerald P bight 02 NP	Cole Information Services	
1993	WETZEL Frank J& Jo	Southwestern Bell Telephone Company	
1986	Reed John B	R. L. Polk Co.	Image pg. A3
1980	Thibodeaux C J Mrs	R. L. Polk Co.	Image pg. A4
1975	Thibodeaux Carl J	R. L. Polk Co.	Image pg. A13
1971	Vacant	R. L. Polk Co.	Image pg. A14

### 1823 POST OAK PARK DR

<u>Year</u>	<u>Uses</u>	<u>Source</u>	
2004	Victor Jay Pulich	Cole Information Services	

## FINDINGS

<u>Year</u>	<u>Uses</u>	<u>Source</u>	
2004	Apartments	Cole Information Services	
2000	Isaac D Montoya	Cole Information Services	Image pg. A2
1986	Vacant	R. L. Polk Co.	Image pg. A3
1980	Kennedy Virginia M	R. L. Polk Co.	Image pg. A4
1975	Kennedy Scott	R. L. Polk Co.	Image pg. A13
1971	Dinnerstein Wm E	R. L. Polk Co.	Image pg. A14

### 1825 POST OAK PARK DR

<u>Year</u>	<u>Uses</u>	<u>Source</u>	
2004	Occupant	Cole Information Services	
1993	MASTERSON Leigh H	Southwestern Bell Telephone Company	
1980	Hernann Alf C	R. L. Polk Co.	Image pg. A4
1975	Vacant	R. L. Polk Co.	Image pg. A13
1971	Vacant 4 Hses 1825 1831	R. L. Polk Co.	Image pg. A14

### 1827 POST OAK PARK DR

<u>Year</u>	<u>Uses</u>	<u>Source</u>	
2008	TRIXYS EYES	Cole Information Services	
2004	Stephan B Ridding 910 NP	Cole Information Services	
	Apartments	Cole Information Services	
2000	Herold Kaminsky	Cole Information Services	Image pg. A2
	Fran Spitzberg	Cole Information Services	Image pg. A2
1993	RIDDING Stephan B	Southwestern Bell Telephone Company	
1980	Simpson Hubert L	R. L. Polk Co.	Image pg. A4
1975	Simpson Hubert L	R. L. Polk Co.	Image pg. A13

### 1829 POST OAK PARK DR

<u>Year</u>	<u>Uses</u>	<u>Source</u>	
2004	Occupant	Cole Information Services	
2000	Edwin LSummers	Cole Information Services	Image pg. A2
1993	CANTEY JE	Southwestern Bell Telephone Company	
1980	Miller Cristina	R. L. Polk Co.	Image pg. A4
1975	Miller Christina Mrs	R. L. Polk Co.	Image pg. A13

### 1831 POST OAK PARK DR

<u>Year</u>	<u>Uses</u>	<u>Source</u>	
2000	James H Byrd	Cole Information Services	Image pg. A2
1986	Heidemen Eugene	R. L. Polk Co.	Image pg. A3
1980	Johnson EUiott A	R. L. Polk Co.	Image pg. A4
1975	Johnson Elliott A	R. L. Polk Co.	Image pg. A13

## FINDINGS

<u>Year</u>	<u>Uses</u>	<u>Source</u>	
1975	Baker J D	R. L. Polk Co.	Image pg. A13

### 1833 POST OAK PARK DR

<u>Year</u>	<u>Uses</u>	<u>Source</u>	
1986	Jarvis Michi W	R. L. Polk Co.	Image pg. A3
1980	Walton Roland W	R. L. Polk Co.	Image pg. A4
1975	Green Jules A	R. L. Polk Co.	Image pg. A13
1971	Green Jewels	R. L. Polk Co.	Image pg. A14

### 1835 POST OAK PARK DR

<u>Year</u>	<u>Uses</u>	<u>Source</u>	
2000	Joyce J Booth H	Cole Information Services	Image pg. A2
1993	MATHIS BK	Southwestern Bell Telephone Company	
1986	Batson	R. L. Polk Co.	Image pg. A3
	Pathfinder Group ins	R. L. Polk Co.	Image pg. A3
1980	Tennard Irvin	R. L. Polk Co.	Image pg. A4
1975	Newell Whipple S	R. L. Polk Co.	Image pg. A13
1971	Vacant	R. L. Polk Co.	Image pg. A14

### 1837 POST OAK PARK DR

<u>Year</u>	<u>Uses</u>	<u>Source</u>	
2008	FALCON TRAINING CENTER	Cole Information Services	
2004	Anmed Kazim	Cole Information Services	
	Aziza S Kazim	Cole Information Services	
1993	KAZIM Sultana	Southwestern Bell Telephone Company	
1986	Kazim Sultana	R. L. Polk Co.	Image pg. A3
1980	Symington Sami B	R. L. Polk Co.	Image pg. A4
1975	Symington Sami B	R. L. Polk Co.	Image pg. A13
1971	Symington Saml B	R. L. Polk Co.	Image pg. A14

### 1839 POST OAK PARK DR

<u>Year</u>	<u>Uses</u>	<u>Source</u>	
2004	Richard A Curtiss Atty	Cole Information Services	
	Maribel Cu	Cole Information Services	
1986	Robbins Geo B	R. L. Polk Co.	Image pg. A3
1980	Glesby Susan G	R. L. Polk Co.	Image pg. A4
1975	Douglas Pam	R. L. Polk Co.	Image pg. A13



## FINDINGS

### 1841 POST OAK PARK DR

<u>Year</u>	<u>Uses</u>	<u>Source</u>	
2008	GEORGE B ROBBINS DDS	Cole Information Services	
2004	Dr George Berrny Robbins DDS	Cole Information Services	
	Marilu Robbins	Cole Information Services	
2000	George B Robbins	Cole Information Services	Image pg. A2
	Robbins George B	Cole Information Services	Image pg. A2
1993	ROBSINS Residence	Southwestern Bell Telephone Company	
1986	Vacant	R. L. Polk Co.	Image pg. A3
1975	Davis Wm K	R. L. Polk Co.	Image pg. A13
1971	Vacant	R. L. Polk Co.	Image pg. A14

### 1843 POST OAK PARK DR

<u>Year</u>	<u>Uses</u>	<u>Source</u>	
2004	Robin Rettig Carson	Cole Information Services	
	Jerry W Cardson Jr	Cole Information Services	
	Apartments	Cole Information Services	
2000	Jerry Carlson	Cole Information Services	Image pg. A2
1993	FISHER Residence	Southwestern Bell Telephone Company	
	FISHER Joanne A	Southwestern Bell Telephone Company	
	FISHER Residence	Southwestern Bell Telephone Company	
1986	Gartland	R. L. Polk Co.	Image pg. A3
1980	Moody E D	R. L. Polk Co.	Image pg. A4
1975	Franklin Robert K	R. L. Polk Co.	Image pg. A13
1971	Vacant	R. L. Polk Co.	Image pg. A14

### 1845 POST OAK PARK DR

<u>Year</u>	<u>Uses</u>	<u>Source</u>	
2004	Edward G Davis Jr	Cole Information Services	
	Ashley EDavis	Cole Information Services	
1993	HOCHNER Alex Jr	Southwestern Bell Telephone Company	
1980	Holmes John B	R. L. Polk Co.	Image pg. A4
1975	Holmes John B	R. L. Polk Co.	Image pg. A13
1971	Vacant	R. L. Polk Co.	Image pg. A14

### 1847 POST OAK PARK DR

<u>Year</u>	<u>Uses</u>	<u>Source</u>	
2004	Dr Jack Allen Mullins	Cole Information Services	
	Georgianna Lea Mullirs	Cole Information Services	
2000	J B Westmnorland	Cole Information Services	Image pg. A2

## FINDINGS

<u>Year</u>	<u>Uses</u>	<u>Source</u>	
1993	LAWRENCE Robert M	Southwestern Bell Telephone Company	
1986	Sturari G	R. L. Polk Co.	Image pg. A3
1980	Stroope James L	R. L. Polk Co.	Image pg. A4
1975	Pruitt Kirt	R. L. Polk Co.	Image pg. A13
1971	Rambin Harold	R. L. Polk Co.	Image pg. A14

### 1849 POST OAK PARK DR

<u>Year</u>	<u>Uses</u>	<u>Source</u>	
2004	Door To Door Storage	Cole Information Services	
	Unda Rhodes	Cole Information Services	
	Linda Rhodes	Cole Information Services	
1993	SCHULTZ Richard M	Southwestern Bell Telephone Company	
1980	Wynhoff Louis A	R. L. Polk Co.	Image pg. A4
1975	Wynhoff Louis A	R. L. Polk Co.	Image pg. A13
1971	Chalmers F L	R. L. Polk Co.	Image pg. A14
	Vacant	R. L. Polk Co.	Image pg. A14

### 1850 POST OAK PARK DR

<u>Year</u>	<u>Uses</u>	<u>Source</u>	
1986	Hetherington Interests	R. L. Polk Co.	Image pg. A3

### 1851 POST OAK PARK DR

<u>Year</u>	<u>Uses</u>	<u>Source</u>	
2004	Monica L Maguire	Cole Information Services	
1986	Trottner Ben	R. L. Polk Co.	Image pg. A3
1980	Burnap Walt S	R. L. Polk Co.	Image pg. A4
1971	Dickerson R A	R. L. Polk Co.	Image pg. A14

### 1853 POST OAK PARK DR

<u>Year</u>	<u>Uses</u>	<u>Source</u>	
1993	OGDEN	Southwestern Bell Telephone Company	
1986	Vacant	R. L. Polk Co.	Image pg. A3
1980	Lubetkin A N	R. L. Polk Co.	Image pg. A4
1975	Stark Geo	R. L. Polk Co.	Image pg. A13
1971	Vacant	R. L. Polk Co.	Image pg. A14

### 1855 POST OAK PARK DR

<u>Year</u>	<u>Uses</u>	<u>Source</u>	
2000	J L Randolph	Cole Information Services	Image pg. A2
	Mary C Randolph	Cole Information Services	Image pg. A2

## FINDINGS

<u>Year</u>	<u>Uses</u>	<u>Source</u>	
1993	GALLAGHER Jay	Southwestern Bell Telephone Company	
1986	Rogari Mauricio	R. L. Polk Co.	Image pg. A3
1975	Kotlen Arthur	R. L. Polk Co.	Image pg. A13
1971	Vacant	R. L. Polk Co.	Image pg. A14

### 1857 POST OAK PARK DR

<u>Year</u>	<u>Uses</u>	<u>Source</u>	
2004	Francisco Ruiz Nuno	Cole Information Services	
	Francisco Ruiz	Cole Information Services	
1993	LOTT Gerald	Southwestern Bell Telephone Company	
1986	Lott W Gerald	R. L. Polk Co.	Image pg. A3
1980	Lott W Gerald	R. L. Polk Co.	Image pg. A4
1975	Hover Wm A	R. L. Polk Co.	Image pg. A13
1971	Vacant	R. L. Polk Co.	Image pg. A14

### 1858 POST OAK PARK DR

<u>Year</u>	<u>Uses</u>	<u>Source</u>	
1980	No Return	R. L. Polk Co.	Image pg. A4

### 1859 POST OAK PARK DR

<u>Year</u>	<u>Uses</u>	<u>Source</u>	
2004	Belinda W Wridey	Cole Information Services	
2000	Belinda Worley	Cole Information Services	Image pg. A2
	Belenda W Worley	Cole Information Services	Image pg. A2
1986	Ichiihi Iwao	R. L. Polk Co.	Image pg. A3
1980	Hancock W T Jr	R. L. Polk Co.	Image pg. A4
1975	Hancock W T	R. L. Polk Co.	Image pg. A13
1971	Rolfs E L	R. L. Polk Co.	Image pg. A14

### 1861 POST OAK PARK DR

<u>Year</u>	<u>Uses</u>	<u>Source</u>	
2004	Mary Ann Albers	Cole Information Services	
	MAAlbers	Cole Information Services	
2000	M A Albers	Cole Information Services	Image pg. A2
	M A Bemhard	Cole Information Services	Image pg. A2
1993	VARME Byron K	Southwestern Bell Telephone Company	
1986	Bossissio Luigi	R. L. Polk Co.	Image pg. A3
1980	Farrar Wm	R. L. Polk Co.	Image pg. A4
1975	No Return	R. L. Polk Co.	Image pg. A13
1971	Vacant	R. L. Polk Co.	Image pg. A14

## FINDINGS

### 1863 POST OAK PARK DR

<u>Year</u>	<u>Uses</u>	<u>Source</u>	
2004	Barry S Berger	Cole Information Services	
	BJ Huges	Cole Information Services	
	Marquez Trphy Buck Ranch Inc	Cole Information Services	
2000	WU Lindsey	Cole Information Services	Image pg. A2
	W Lindsley	Cole Information Services	Image pg. A2
1993	WATSON Christopher	Southwestern Bell Telephone Company	
	WATSON Maribel	Southwestern Bell Telephone Company	
1986	Vacant	R. L. Polk Co.	Image pg. A3
1980	No Return	R. L. Polk Co.	Image pg. A4
1975	Strauss Robt	R. L. Polk Co.	Image pg. A13
1971	Vacant	R. L. Polk Co.	Image pg. A14

### 1865 POST OAK PARK DR

<u>Year</u>	<u>Uses</u>	<u>Source</u>	
2004	Occupant	Cole Information Services	
2000	Robert Petteway	Cole Information Services	Image pg. A2
	Cynthia Zpal	Cole Information Services	Image pg. A2
	Myopractic Inst	Cole Information Services	Image pg. A2
	Petteway Robert	Cole Information Services	Image pg. A2
1993	KINGMAN John	Southwestern Bell Telephone Company	
	MCKENTY Michael	Southwestern Bell Telephone Company	
1986	Brock Wm	R. L. Polk Co.	Image pg. A3
1980	Lain James W	R. L. Polk Co.	Image pg. A4
	WEST LOOP S FRWY	R. L. Polk Co.	Image pg. A4
1975	Lain I William	R. L. Polk Co.	Image pg. A13
	WEST LOOP S FRWY	R. L. Polk Co.	Image pg. A13
1971	Vacant	R. L. Polk Co.	Image pg. A14

### 1875 POST OAK PARK DR

<u>Year</u>	<u>Uses</u>	<u>Source</u>
2013	GABLES POST OAK	Cole Information Services

### 1901 POST OAK PARK DR

<u>Year</u>	<u>Uses</u>	<u>Source</u>
2013	WORKSTRINGS LLC	Cole Information Services
	FEET2FINS	Cole Information Services
2008	INTERCEDE	Cole Information Services
	LIFESTYLE	Cole Information Services



## FINDINGS

<u>Year</u>	<u>Uses</u>	<u>Source</u>
2008	SPECTRUM GRAPHICS	Cole Information Services
	VERANDA BUILDERS INC	Cole Information Services
2004	Antonio Amaya	Cole Information Services
	Julie Angel	Cole Information Services
	PAnnaiyappa + NP	Cole Information Services
	Heidi SAttar 02 NP	Cole Information Services
	Richard Babin	Cole Information Services
	Cathy Baird 02 NP	Cole Information Services
	Leyla E Basagoita + NP	Cole Information Services
	Debbie B Bloomer + NP	Cole Information Services
	Laura Alice Bordelon	Cole Information Services
	TBrassard	Cole Information Services
	ROSHBrown 00 NP	Cole Information Services
	Whitney Carlisle + NP	Cole Information Services
	A B Carmichael 00 NP	Cole Information Services
	OCCarmody 01 NP	Cole Information Services
	Claudia Cells	Cole Information Services
	Lynn Worbeverdyl Conine	Cole Information Services
	William C Causey 01 NP	Cole Information Services
	Brian Crawford	Cole Information Services
	Debra Jan Crawford	Cole Information Services
	Ralph Crawford	Cole Information Services
	J R Davdey 01 NP	Cole Information Services
	Billye Dean 01 NP	Cole Information Services
	Jennifer Oeman	Cole Information Services
	Kathleen M Denny 02 NP	Cole Information Services
	Shannon J Donahue	Cole Information Services
	Walter Donahue 01 713 850 171 C	Cole Information Services
	Jay Dudley 99 NP	Cole Information Services
	Lynn Eastham	Cole Information Services
	Pamela D Edgell 01 NP	Cole Information Services
	Karin R Farquhar 01 NP	Cole Information Services
	Terry S Festervand + NP	Cole Information Services
	Gary Festner	Cole Information Services
	Robert Finch	Cole Information Services
	Mehdi Fozounmayeh	Cole Information Services
	Pamela E Fozounmayeh	Cole Information Services
	S Frederick	Cole Information Services

## FINDINGS

<u>Year</u>	<u>Uses</u>	<u>Source</u>
2004	LWGamer	Cole Information Services
	Melina Genzer	Cole Information Services
	Kavita Gill	Cole Information Services
	Amanda Gonzales 02 NP	Cole Information Services
	JC C Guebara	Cole Information Services
	Lawrence F Hackney	Cole Information Services
	Dennis RHanks	Cole Information Services
	Carolyn EHartwig + NP	Cole Information Services
	Carter O DHartwig + NP	Cole Information Services
	Charles Henning 01 NP	Cole Information Services
	Bethée JHightower	Cole Information Services
	Jesse James Hightower Sr	Cole Information Services
	Haleh J Holmes 02 713 623 240 E	Cole Information Services
	Soo N Hong 01 713 961 919 C	Cole Information Services
	Anne T Howell	Cole Information Services
	Gary LJones 0 01 713 961 517 E	Cole Information Services
	Gina L Jones 01 713 961 517 E	Cole Information Services
	Nasrin Baba Karimi 01 NP	Cole Information Services
	Maria AKauffold 00 NP	Cole Information Services
	Julia AKlett + NP	Cole Information Services
	Richard CKlett Jr + NP	Cole Information Services
	Clayton Ross Kuffold D NP	Cole Information Services
	Ranford PAney 01 NP	Cole Information Services
	Lang 4 d	Cole Information Services
	Ronald Lee Lang	Cole Information Services
	Dena ALee	Cole Information Services
	Judy Lee	Cole Information Services
	Miriam	Cole Information Services
	Stefan M Lenz	Cole Information Services
	Craig Longust + NP	Cole Information Services
	+Allan Marriott	Cole Information Services
	Jan Mitchell 01 NP	Cole Information Services
	Courtney D Middletons	Cole Information Services
	Pseger DMiddleton	Cole Information Services
	Martin Morison	Cole Information Services
	Allison Murray + NP	Cole Information Services
	Adam PNutk 01 NP	Cole Information Services
	Occupant	Cole Information Services

## FINDINGS

<u>Year</u>	<u>Uses</u>	<u>Source</u>
2004	Rebecca Abemathy 01 NP	Cole Information Services
	LAbles	Cole Information Services
	Ford Allen	Cole Information Services
	Roddy Allen	Cole Information Services
	V Alzimir 01 NP	Cole Information Services
	Tara Nutik 01 NP	Cole Information Services
	Bradley P Parks	Cole Information Services
	Bradley P Parks	Cole Information Services
	Manis Amitad Patel + NP	Cole Information Services
	Vilma SPatel + NP	Cole Information Services
	Sue 00 Peacock	Cole Information Services
	Willie Paul Peacock	Cole Information Services
	SMPerez	Cole Information Services
	Chris Marie Perkins	Cole Information Services
	Nancy PPerkins	Cole Information Services
	Margaret Lee Poole	Cole Information Services
	Erin E Reid	Cole Information Services
	Victoria M Reid	Cole Information Services
	Cynthia Lynne Remp 99 NP	Cole Information Services
	Katherine TRemp 99 NP	Cole Information Services
	Kevin Reynolds	Cole Information Services
	Craig Bryan Robertson	Cole Information Services
	OJulie J Robertson	Cole Information Services
	Rosalind Rolls	Cole Information Services
	Anna Rushing	Cole Information Services
	Christine Russell	Cole Information Services
	Anthony J Sadberry 99 NP	Cole Information Services
	Joseph Saporito 02 NP	Cole Information Services
	Randy Saucedo	Cole Information Services
	John Savage	Cole Information Services
	Vivian Savage	Cole Information Services
	Say Italy	Cole Information Services
	Harry ASchachter	Cole Information Services
	Harry Schachtmeister	Cole Information Services
	Christina Shambro 99 NP	Cole Information Services
	Carolyn Sinclair	Cole Information Services
	Odd P Skogly	Cole Information Services
	Robert Skolnik 01 NP	Cole Information Services

## FINDINGS

<u>Year</u>	<u>Uses</u>	<u>Source</u>
2004	Robin S Skolnik 01 NP	Cole Information Services
	Robert Stalvey 02 NP	Cole Information Services
	Thomas Stauffer 02 NP	Cole Information Services
	Jesse Stevens 00 NP	Cole Information Services
	Tomeka Stevens s 00 NP	Cole Information Services
	Lauren S Straus	Cole Information Services
	Robyn P Sullivan	Cole Information Services
	ARI David Susman	Cole Information Services
	Ira Tajgardoon 00 NP	Cole Information Services
	LTate	Cole Information Services
	Lorel Thomas 02 NP	Cole Information Services
	Marcia J Udin 02 NP	Cole Information Services
	f 2Veranda Builders	Cole Information Services
	Frank E Veranth 02 NP	Cole Information Services
	Janice SVeranlh 02 NP	Cole Information Services
	+Jan Vitenas	Cole Information Services
	Joseph Nelson Vollink 00 NP	Cole Information Services
	Virgil AWalston 01 NP	Cole Information Services
	Tammy KWillis 99 NP	Cole Information Services
	Matthew Woodhouse	Cole Information Services
	Chad Young 01 NP	Cole Information Services
	Kelly MYoung 01 NP	Cole Information Services
	Ryan HZehl	Cole Information Services
	William RZehl	Cole Information Services
	Jose Celis	Cole Information Services
	Clyde F Certain	Cole Information Services
	Susan E Certain	Cole Information Services
	Amber LChambers 0 02 NP	Cole Information Services
	Veronica JCine 01 NP	Cole Information Services
	Beverly Conine	Cole Information Services

### 1903 POST OAK PARK DR

<u>Year</u>	<u>Uses</u>	<u>Source</u>
2004	Jalal Alghani	Cole Information Services

### 1910 POST OAK PARK DR

<u>Year</u>	<u>Uses</u>	<u>Source</u>	
1986	Tricentrol U S Inc	R. L. Polk Co.	Image pg. A3
	Tricentrol Oil Trading	R. L. Polk Co.	Image pg. A3



## FINDINGS

<u>Year</u>	<u>Uses</u>	<u>Source</u>	
1986	Tricentrol Resources	R. L. Polk Co.	Image pg. A3

### **POST OAK PLACE DR**

#### **4643 POST OAK PLACE DR**

<u>Year</u>	<u>Uses</u>	<u>Source</u>	
1975	Building	R. L. Polk Co.	Image pg. A13
	Real Property Analysis	R. L. Polk Co.	Image pg. A13
	Intosh Inc real est	R. L. Polk Co.	Image pg. A13
	brokers	R. L. Polk Co.	Image pg. A13
	LAy Real Estate	R. L. Polk Co.	Image pg. A13
	Boley Construction	R. L. Polk Co.	Image pg. A13
	Markoff Alan S dentist	R. L. Polk Co.	Image pg. A13
	Smith Smith Baldwin	R. L. Polk Co.	Image pg. A13
	& Carlberg Inc adv	R. L. Polk Co.	Image pg. A13
	Smith Smith Baldwin	R. L. Polk Co.	Image pg. A13
	& Carlberg Inc Ofc	R. L. Polk Co.	Image pg. A13
	Puls Wm L geol	R. L. Polk Co.	Image pg. A13
	Vacant	R. L. Polk Co.	Image pg. A13
	Sutherland Properties	R. L. Polk Co.	Image pg. A13
	Kennerly & Price	R. L. Polk Co.	Image pg. A13
	Iwys	R. L. Polk Co.	Image pg. A13
	Dannenbaum	R. L. Polk Co.	Image pg. A13
	Engineering Corp civil	R. L. Polk Co.	Image pg. A13
	Management Insurance	R. L. Polk Co.	Image pg. A13
	System	R. L. Polk Co.	Image pg. A13
	Amelang & Gilchrist	R. L. Polk Co.	Image pg. A13
	bldra	R. L. Polk Co.	Image pg. A13
	Henalee Ryan	R. L. Polk Co.	Image pg. A13
	Driscoll Iwys	R. L. Polk Co.	Image pg. A13
	Data Research	R. L. Polk Co.	Image pg. A13
	Control Co	R. L. Polk Co.	Image pg. A13
	Houston Offshore	R. L. Polk Co.	Image pg. A13
	International Inc pipe	R. L. Polk Co.	Image pg. A13
	cuttings & threading	R. L. Polk Co.	Image pg. A13
	Vacant	R. L. Polk Co.	Image pg. A13
	Designs Universal Ofc	R. L. Polk Co.	Image pg. A13
	Designs Universal	R. L. Polk Co.	Image pg. A13
	Vacant	R. L. Polk Co.	Image pg. A13

## FINDINGS

<u>Year</u>	<u>Uses</u>	<u>Source</u>	
1975	Galar Nor Offshore	R. L. Polk Co.	Image pg. A13
	Inc pipecutting	R. L. Polk Co.	Image pg. A13
	threading	R. L. Polk Co.	Image pg. A13
	Maria Enterprises real	R. L. Polk Co.	Image pg. A13
	Thomas Wm L acct	R. L. Polk Co.	Image pg. A13
	Fidelity Management	R. L. Polk Co.	Image pg. A13
	Co apt owners	R. L. Polk Co.	Image pg. A13
	Real Estate Investors	R. L. Polk Co.	Image pg. A13
	Of Texas	R. L. Polk Co.	Image pg. A13
	Cohen Ronald lwyr	R. L. Polk Co.	Image pg. A13
	Berg David H lwyr	R. L. Polk Co.	Image pg. A13
	Berkman Construction	R. L. Polk Co.	Image pg. A13
	Inc genl contra	R. L. Polk Co.	Image pg. A13
	Mamey Orton & Assoc	R. L. Polk Co.	Image pg. A13
	Inc real eat	R. L. Polk Co.	Image pg. A13
	Marney Orton	R. L. Polk Co.	Image pg. A13
	Assocs Ofc	R. L. Polk Co.	Image pg. A13
	Jones Robt B & Co	R. L. Polk Co.	Image pg. A13
	real eat appraisers	R. L. Polk Co.	Image pg. A13
	Johnston Smith Me	R. L. Polk Co.	Image pg. A13

### S WEST LOOP

#### **1535 S WEST LOOP**

<u>Year</u>	<u>Uses</u>	<u>Source</u>
2004	Kurt J Brown JD PHD Attmy	Cole Information Services
	Astral Homes	Cole Information Services
	Bruce Ward Bain	Cole Information Services
	Joan Bain Atty	Cole Information Services
	FL 4Bain & Bain PLLc	Cole Information Services
	Bayer Robert M MD	Cole Information Services
	Cjml Inc	Cole Information Services
	David H Melasky Law Office	Cole Information Services
	Desktop Digital Printing	Cole Information Services
	Desktop Service Bureau Inc	Cole Information Services
	Donnie Davis Realtors	Cole Information Services
	Duiworth & Gibbs	Cole Information Services
	Ener Tex International	Cole Information Services
	Gaye Condon	Cole Information Services

## FINDINGS

<u>Year</u>	<u>Uses</u>	<u>Source</u>
2004	Hoive David Pipeline Equities	Cole Information Services
	accgh	Cole Information Services
	lacchg Charity ne	Cole Information Services
	lacchg Charity Inc	Cole Information Services
	Jacobson &Weinan Pc	Cole Information Services
	KBK Ventures	Cole Information Services
	Xchangetradersl Inc	Cole Information Services
	Mack Chiropractic	Cole Information Services
	Martita Mc Biemey	Cole Information Services
	Melcher Properties	Cole Information Services
	Michael Stearns	Cole Information Services
	Stanley Monntz 89 NP	Cole Information Services
	Nan HUinke	Cole Information Services
	JI Palmer Atty 02 NP	Cole Information Services
	Pension Network Co	Cole Information Services
	RBI Foundation	Cole Information Services
	Recycled Baseball Items	Cole Information Services
	Regal Recovery Services	Cole Information Services
	Roque Financial Services Inc	Cole Information Services
	Select Personnel Group Inc	Cole Information Services
	Skid Europe & Ski Canada	Cole Information Services
	Teal Creek Corp	Cole Information Services
	Thomas Chiropractic	Cole Information Services
	Tractebel Power Services Inc	Cole Information Services
	Trans National ULife Insurance Co	Cole Information Services
	Occupant	Cole Information Services
	Transcorp USAI Inc	Cole Information Services
	Travelsearch Network	Cole Information Services
	Unisource Financial Group	Cole Information Services
	Uniherity of Houston Fndtn	Cole Information Services
	Upper Echelon Group Inc	Cole Information Services
	USA Ventures Ltd	Cole Information Services
	Wahlberg Wright Architect	Cole Information Services
	Wisons Photography Alphonso	Cole Information Services
	Wrlght Wahlberg Archi	Cole Information Services
	X Change Solutions	Cole Information Services
	ASAP Software Express	Cole Information Services
	American Scty of Civil Engnr	Cole Information Services

## FINDINGS

<u>Year</u>	<u>Uses</u>	<u>Source</u>
2004	American Egyptian Corp	Cole Information Services
	Occupant	Cole Information Services
1975	COMPUTER SCIENCES CORPORATION	Southwestern Bell

### 1601 S WEST LOOP

<u>Year</u>	<u>Uses</u>	<u>Source</u>
2004	Morgan Park Apartments	Cole Information Services

### 1615 S WEST LOOP

<u>Year</u>	<u>Uses</u>	<u>Source</u>
2004	DruryInn&Suites Near The GI	Cole Information Services

### 1616 S WEST LOOP

<u>Year</u>	<u>Uses</u>	<u>Source</u>
1982	Magnolia Crossing	Southwestern Bell Yellow Pages

### 1700 S WEST LOOP

<u>Year</u>	<u>Uses</u>	<u>Source</u>
2004	Building	Cole Information Services
	James N Isbell	Cole Information Services
	Brotech Corp	Cole Information Services
	CTrec	Cole Information Services
	Career Financial	Cole Information Services
	CBM Engineering International Inc	Cole Information Services
	Occupant	Cole Information Services
	CBM Engineering International Inc	Cole Information Services
	Occupant	Cole Information Services
	CBM Inspections Inc	Cole Information Services
	CMDReatty nvst Irt Funds I	Cole Information Services
	Cornel Abraxas Group Inc	Cole Information Services
	Gomell Co	Cole Information Services
	First People	Cole Information Services
	Goldie Mark	Cole Information Services
	Gregg & Valbylp	Cole Information Services
	Group Solutions w	Cole Information Services
	HI Honey Productions	Cole Information Services
	Honey Productions Li	Cole Information Services
	Houston Cpa Society	Cole Information Services
	Houston Vmc	Cole Information Services
	Kier 11and Lee Staffing Inc	Cole Information Services

## FINDINGS

<u>Year</u>	<u>Uses</u>	<u>Source</u>
2004	Madison Energy Advisors	Cole Information Services
	Malcolm Pimiele Inc	Cole Information Services
	Mark Goldie & Assocs Inc	Cole Information Services
	Neel Hooper & Kalmans Pc	Cole Information Services
	il & Gas Journal Exchange	Cole Information Services
	Pennwell Corp	Cole Information Services
	RW Wortham II	Cole Information Services
	Timberlake Interests	Cole Information Services
	TRM Services	Cole Information Services
	Wagner Janet K Co	Cole Information Services
	Micro Ctr	Cole Information Services
	Houston Marriott Westloop	Cole Information Services
	Manriott West Loop Houston	Cole Information Services
	Brazil Hot Deals	Cole Information Services

### 1800 S WEST LOOP

<u>Year</u>	<u>Uses</u>	<u>Source</u>
2004	Aupec Corp 03 713 961 WM	Cole Information Services
	Business Wire	Cole Information Services
	CDM Inc	Cole Information Services
	Convergent Investors	Cole Information Services
	Costar Group Inc	Cole Information Services
	Empire Mortgage Corp	Cole Information Services
	Federal Communications Group Inc	Cole Information Services
	Occupant	Cole Information Services
	Framarco Inc	Cole Information Services
	Grey Horse Enery Partners Uc	Cole Information Services
	Holthouse Interests	Cole Information Services
	Household Inti Decision One	Cole Information Services
	Occupant	Cole Information Services
	IES Communications Inc	Cole Information Services
	Integrated Electrical Services Inc	Cole Information Services
	+0713	Cole Information Services
	Intutive Homes Inc	Cole Information Services
	Italy America Chamber of Cmrc	Cole Information Services
	Katz Media Group Inc	Cole Information Services
	Knowledge Reservoir LP	Cole Information Services
Law Ofcof Jsph RMessa C N A	Cole Information Services	
Lee Hecht Harrison	Cole Information Services	



## FINDINGS

<u>Year</u>	<u>Uses</u>	<u>Source</u>
2004	Legacy Asset Management Inc	Cole Information Services
	Nafe Inc	Cole Information Services
	Nynas USA Inc +713 407 441 C	Cole Information Services
	ff Ice Alternatives Uc	Cole Information Services
	Paciftcare of Texas	Cole Information Services
	Parson Consulting Lic	Cole Information Services
	Petroleumn Pipe Americas Corp	Cole Information Services
	Plerpont Communications Inc	Cole Information Services
	Precash Inc	Cole Information Services
	Professional Alternatives	Cole Information Services
	Roberts Fine Jewelry	Cole Information Services
	Roberts Fine Je	Cole Information Services
	San Rtors	Cole Information Services
	Sanko America Inc	Cole Information Services
	Simmons Vedder Co	Cole Information Services
	Solutla Inc + 713 850 008 E	Cole Information Services
	Soutwest Industrial Partners	Cole Information Services
	Sue ZPC + 713 550 571 C	Cole Information Services
	Sueba Commercial Realty Inc	Cole Information Services
	Technology Alternatives	Cole Information Services
Trtle Temps Inc	Cole Information Services	
Vernon G Henry & Assocs Inc +	Cole Information Services	
Accounting Alternatives	Cole Information Services	
Building	Cole Information Services	
1988	WOODS William F III attorney	Southwestern Bell Yellow Pages

### W WEST LOOP S

#### 1535 W WEST LOOP S

<u>Year</u>	<u>Uses</u>	<u>Source</u>
1980	Smith Wilbur And	R. L. Polk Co. Image pg. A5
	Associates consult eng	R. L. Polk Co. Image pg. A5
	Honeywell Annex Ofc	R. L. Polk Co. Image pg. A5
	Freeman Pulaski	R. L. Polk Co. Image pg. A5
	Leslie rl eat	R. L. Polk Co. Image pg. A5
	Federal Barge Gulf	R. L. Polk Co. Image pg. A5
	Canal Lines	R. L. Polk Co. Image pg. A5
	Vacant	R. L. Polk Co. Image pg. A5
	Altschuler Milton phys	R. L. Polk Co. Image pg. A5

## FINDINGS

<u>Year</u>	<u>Uses</u>	<u>Source</u>	
1980	Anderson Joan S Mrs	R. L. Polk Co.	Image pg. A5
	Duffy James H phys	R. L. Polk Co.	Image pg. A5
	Schleuse L W Jr phys	R. L. Polk Co.	Image pg. A5
	Wheeler John I Jr	R. L. Polk Co.	Image pg. A5
	Clarke Thos P phys	R. L. Polk Co.	Image pg. A5
	Boilermakers	R. L. Polk Co.	Image pg. A5
	Apprenticeship	R. L. Polk Co.	Image pg. A5
	Committee	R. L. Polk Co.	Image pg. A5
	Nigh W H & Co grain	R. L. Polk Co.	Image pg. A5
	brokers	R. L. Polk Co.	Image pg. A5
	Honeywell Office	R. L. Polk Co.	Image pg. A5
	Honeywell Ofc	R. L. Polk Co.	Image pg. A5
	Honeywell Ofc	R. L. Polk Co.	Image pg. A5
	Britt Gary L acct	R. L. Polk Co.	Image pg. A5
	Honeywell Ofc	R. L. Polk Co.	Image pg. A5
	Honeywell Ofc	R. L. Polk Co.	Image pg. A5
	Honeywell Ofc	R. L. Polk Co.	Image pg. A5
	K T C Engineers	R. L. Polk Co.	Image pg. A5
	Incorporated Ofcs	R. L. Polk Co.	Image pg. A5
	Incoterm Corp Ofc	R. L. Polk Co.	Image pg. A5
	Carruth Mtge Corp	R. L. Polk Co.	Image pg. A5
	Ofc	R. L. Polk Co.	Image pg. A5
	Computer Sciences	R. L. Polk Co.	Image pg. A5
	Corp Br I	R. L. Polk Co.	Image pg. A5
	Amelang Gilchrist	R. L. Polk Co.	Image pg. A5
	Investment Builders	R. L. Polk Co.	Image pg. A5
	Caudill Rowlett Scott	R. L. Polk Co.	Image pg. A5
	Ofc	R. L. Polk Co.	Image pg. A5
	Honeywell Building	R. L. Polk Co.	Image pg. A5
	Honeywell Inc e d p elec	R. L. Polk Co.	Image pg. A5
	process	R. L. Polk Co.	Image pg. A5
	Honeywell Inc e d p	R. L. Polk Co.	Image pg. A5
	mktg & serv	R. L. Polk Co.	Image pg. A5
	Carruth Mortgage Corp	R. L. Polk Co.	Image pg. A5

### 1560 W WEST LOOP S

<u>Year</u>	<u>Uses</u>	<u>Source</u>	
1980	Foster L B Co Ofcs	R. L. Polk Co.	Image pg. A6

## FINDINGS

### 1570 W WEST LOOP S

<u>Year</u>	<u>Uses</u>	<u>Source</u>	
1980	Gantt Gamewell & Co	R. L. Polk Co.	Image pg. A6
	ins agt	R. L. Polk Co.	Image pg. A6

### 1571 W WEST LOOP S

<u>Year</u>	<u>Uses</u>	<u>Source</u>	
1980	Foster L B Co Ofcs	R. L. Polk Co.	Image pg. A6

### 1590 W WEST LOOP S

<u>Year</u>	<u>Uses</u>	<u>Source</u>	
1980	Ofcs	R. L. Polk Co.	Image pg. A6
	L B Foster Company	R. L. Polk Co.	Image pg. A6

### 1600 W WEST LOOP S

<u>Year</u>	<u>Uses</u>	<u>Source</u>	
1980	Schwartz & Hickey	R. L. Polk Co.	Image pg. A6
	Iwys	R. L. Polk Co.	Image pg. A6

### 1616 W WEST LOOP S

<u>Year</u>	<u>Uses</u>	<u>Source</u>	
1980	Manning Incorporated	R. L. Polk Co.	Image pg. A7
	food serv mgmnt	R. L. Polk Co.	Image pg. A7
	American Management	R. L. Polk Co.	Image pg. A7
	Associations ala	R. L. Polk Co.	Image pg. A7
	promotions	R. L. Polk Co.	Image pg. A7
	Vacant	R. L. Polk Co.	Image pg. A7
	Vacant	R. L. Polk Co.	Image pg. A7
	Roberts Group The Inc	R. L. Polk Co.	Image pg. A7
	coml art	R. L. Polk Co.	Image pg. A7
	Allspan Steel Bids Of	R. L. Polk Co.	Image pg. A7
	Tx Inc Ofc	R. L. Polk Co.	Image pg. A7
	Bass Branson Ofc	R. L. Polk Co.	Image pg. A7
	Pecore Albert E Jr	R. L. Polk Co.	Image pg. A7
	Architect	R. L. Polk Co.	Image pg. A7
	Helton Arch W oil opr	R. L. Polk Co.	Image pg. A7
	Petroleum Engineer	R. L. Polk Co.	Image pg. A7
	Rooms	R. L. Polk Co.	Image pg. A7
	Vacant	R. L. Polk Co.	Image pg. A7
	Vacant	R. L. Polk Co.	Image pg. A7
	Vacant	R. L. Polk Co.	Image pg. A7

## FINDINGS

<u>Year</u>	<u>Uses</u>	<u>Source</u>	
1980	Key Exclusive	R. L. Polk Co.	Image pg. A7
	Apartment Locators	R. L. Polk Co.	Image pg. A7
	Vacant	R. L. Polk Co.	Image pg. A7
	Royal Travels	R. L. Polk Co.	Image pg. A7
	Oil Properties	R. L. Polk Co.	Image pg. A7
	Bonney Supply	R. L. Polk Co.	Image pg. A7
	Company auto parts	R. L. Polk Co.	Image pg. A7
	Royal Travels Ofc	R. L. Polk Co.	Image pg. A7
	Campbell Charles K	R. L. Polk Co.	Image pg. A7
	Archt Ofc	R. L. Polk Co.	Image pg. A7
	Campbell Charles K	R. L. Polk Co.	Image pg. A7
	Archt Ofc	R. L. Polk Co.	Image pg. A7
	Vacant	R. L. Polk Co.	Image pg. A7
	Vacant	R. L. Polk Co.	Image pg. A7
	Devoe Paint Ofc	R. L. Polk Co.	Image pg. A7
	Vacant	R. L. Polk Co.	Image pg. A7
	Reserve Equipment Inc	R. L. Polk Co.	Image pg. A7
	compressor rentals	R. L. Polk Co.	Image pg. A7
	Vacant	R. L. Polk Co.	Image pg. A7
	Portfolio The	R. L. Polk Co.	Image pg. A7
	Campbell Charles R	R. L. Polk Co.	Image pg. A7
	Ofc archt	R. L. Polk Co.	Image pg. A7
	Campbell Charles K	R. L. Polk Co.	Image pg. A7
	archt	R. L. Polk Co.	Image pg. A7
	Vacant	R. L. Polk Co.	Image pg. A7

### 1629 W WEST LOOP S

<u>Year</u>	<u>Uses</u>	<u>Source</u>	
1980	Vacant	R. L. Polk Co.	Image pg. A8

### 1645 W WEST LOOP S

<u>Year</u>	<u>Uses</u>	<u>Source</u>	
1980	Group Inc	R. L. Polk Co.	Image pg. A8
	First Texas Mortgage	R. L. Polk Co.	Image pg. A8
	Apolzon Eli Interests	R. L. Polk Co.	Image pg. A8
	Inc prop mgmnt	R. L. Polk Co.	Image pg. A8

## FINDINGS

### 1650 W WEST LOOP S

<u>Year</u>	<u>Uses</u>	<u>Source</u>	
1980	Saga oil & gas explor & prod	R. L. Polk Co. R. L. Polk Co.	Image pg. A8 Image pg. A8

### 1651 W WEST LOOP S

<u>Year</u>	<u>Uses</u>	<u>Source</u>	
1980	Vacant	R. L. Polk Co.	Image pg. A8

### 1700 W WEST LOOP S

<u>Year</u>	<u>Uses</u>	<u>Source</u>	
1980	Pravel Gambrell	R. L. Polk Co.	Image pg. A8
	Hewitt Kirk Kimball & Dodge Iwyr	R. L. Polk Co. R. L. Polk Co.	Image pg. A8 Image pg. A8
	Brorby & Tizer Iwyr	R. L. Polk Co.	Image pg. A8
	Vacant	R. L. Polk Co.	Image pg. A8
	Daniels Allen B Iwyr	R. L. Polk Co.	Image pg. A8
	Gambill F Clinton II	R. L. Polk Co.	Image pg. A8
	Cushman Realty Corp	R. L. Polk Co.	Image pg. A8
	Geoscience Consulting	R. L. Polk Co.	Image pg. A8
	Serva Intl geophysical	R. L. Polk Co. R. L. Polk Co.	Image pg. A8 Image pg. A8
	consultants	R. L. Polk Co.	Image pg. A8
	Baker John H Interests real est	R. L. Polk Co. R. L. Polk Co.	Image pg. A8 Image pg. A8
	th FI Sysco Corporation	R. L. Polk Co.	Image pg. A8
	institutional foods	R. L. Polk Co.	Image pg. A8
	Zingen Companies pet explor & prod	R. L. Polk Co. R. L. Polk Co.	Image pg. A8 Image pg. A8
	Kenetic Systems Inc archit	R. L. Polk Co. R. L. Polk Co.	Image pg. A8 Image pg. A8
	Winter Co The proj mgmnt	R. L. Polk Co. R. L. Polk Co.	Image pg. A8 Image pg. A8
	Chenault & Assocs Inc archts	R. L. Polk Co. R. L. Polk Co.	Image pg. A8 Image pg. A8
	Secretaries Etc Inc emp servs	R. L. Polk Co. R. L. Polk Co.	Image pg. A8 Image pg. A8
	Beta Drilling Co Inc drilling constn	R. L. Polk Co. R. L. Polk Co.	Image pg. A8 Image pg. A8
	First American Title Co	R. L. Polk Co.	Image pg. A8



## FINDINGS

<u>Year</u>	<u>Uses</u>	<u>Source</u>	
1980	Of Houston	R. L. Polk Co.	Image pg. A8
	Real Estate Research	R. L. Polk Co.	Image pg. A8
	C R S D A archt	R. L. Polk Co.	Image pg. A8
	design	R. L. Polk Co.	Image pg. A8
	Metcalf & Eddy civil	R. L. Polk Co.	Image pg. A8

### 1710 W WEST LOOP S

<u>Year</u>	<u>Uses</u>	<u>Source</u>	
1980	Ulewelyn Davies	R. L. Polk Co.	Image pg. A9
	Assocs architectural	R. L. Polk Co.	Image pg. A9
	planning	R. L. Polk Co.	Image pg. A9

### 1720 W WEST LOOP S

<u>Year</u>	<u>Uses</u>	<u>Source</u>	
1980	Baker Jeffrey C Iwyr	R. L. Polk Co.	Image pg. A9

### 1730 W WEST LOOP S

<u>Year</u>	<u>Uses</u>	<u>Source</u>	
1980	Telephone Secretary	R. L. Polk Co.	Image pg. A10
	Glassman Iwyr	R. L. Polk Co.	Image pg. A9
	Glasnsan	R. L. Polk Co.	Image pg. A9

### 1740 W WEST LOOP S

<u>Year</u>	<u>Uses</u>	<u>Source</u>	
1980	Vacant	R. L. Polk Co.	Image pg. A10

### 1750 W WEST LOOP S

<u>Year</u>	<u>Uses</u>	<u>Source</u>	
1980	Emp Ofcr	R. L. Polk Co.	Image pg. A12
	Western Oceanic	R. L. Polk Co.	Image pg. A12
	Marriott West Loop hotel	R. L. Polk Co.	Image pg. A11

### 1755 W WEST LOOP S

<u>Year</u>	<u>Uses</u>	<u>Source</u>	
1980	Mgcnnt Co	R. L. Polk Co.	Image pg. A12
	Hallmark Property	R. L. Polk Co.	Image pg. A12

### 1760 W WEST LOOP S

<u>Year</u>	<u>Uses</u>	<u>Source</u>	
1980	Vacant	R. L. Polk Co.	Image pg. A12

## FINDINGS

### WEST LOOP S

#### 1535 WEST LOOP S

<u>Year</u>	<u>Uses</u>	<u>Source</u>
2013	UPTOWN AQUASITION LLC	Cole Information Services
	CONDON GAYLE R M T	Cole Information Services
	ROQUE FINANCIAL SERVICES	Cole Information Services
	HINTON NANCY PROPERTIES INC	Cole Information Services
	TEAL CREAK CORPORATION	Cole Information Services
	AMERICAN EGYPTIAN CORPORATION FOUNDA	Cole Information Services
	CAMERON ARCHITECTS INC	Cole Information Services
	CHUNN KEITH JR ATTORNEY	Cole Information Services
	PAGE 713 MODEL & TALENT AGENCY	Cole Information Services
	INDO AMERICAN CHAMBER OF COMMERCE OF	Cole Information Services
	X FACTOR FITNESS SOLUTIONS	Cole Information Services
	BAYER RM CLINIC FOR PREVENTIVE MEDIC	Cole Information Services
	MILL RUNN TOURS INC	Cole Information Services
	FREEDOM & COMPANY	Cole Information Services
	ALLSTATE	Cole Information Services
	CONTROL SYSTEMS INC	Cole Information Services
	STEARNS MICHAEL	Cole Information Services
	HRA MEDIA GROUP	Cole Information Services
	WORLD FINANCIAL GROUP	Cole Information Services
	ZT WEALTH	Cole Information Services
	ALSAC	Cole Information Services
	NORTH AMERICAN LAND ADVISORS	Cole Information Services
	FULLER & ZEDLER	Cole Information Services
	PIPELINE EQUITIES	Cole Information Services
	POST OAK EXECUTIVE SUITES	Cole Information Services
	GALLERIA HYPNOSIS	Cole Information Services
	TEXAS FIRST BANK	Cole Information Services
	MOTION HEALTHCARE	Cole Information Services
	PETROSIN INC	Cole Information Services
	SPRY CREATIVE GROUP	Cole Information Services
	AMBROSE SANDRA PROPERTIES	Cole Information Services
	NATIONWIDE GAMING LOCATORS	Cole Information Services
	NEWBURY PERSONNEL	Cole Information Services

## FINDINGS

<u>Year</u>	<u>Uses</u>	<u>Source</u>
2013	PAGE PARKES	Cole Information Services
	WEIMAN LAWRENCE D ATTORNEY	Cole Information Services
2008	DAVID H MELASKY LAW OFFICE	Cole Information Services
	ROQUE FINANCIAL SERVICES	Cole Information Services
	TINMORE DEVELOPMENT LTD	Cole Information Services
	PAGE PARKES SCHOOL OF MODELING & A	Cole Information Services
	THE MUKORO & ASSOCIATES LAW FIRM PC	Cole Information Services
	CONDON GAYLE R M T	Cole Information Services
	HINTON NANCY PROPERTIES INC	Cole Information Services
	ROBERT M BAYER CLINIC	Cole Information Services
	ALLSTATE INSURANCE AGENCY	Cole Information Services
	ASTRAL HOMES LLC	Cole Information Services
	BAYER RM CLINIC FOR PREVENTIVE MEDIC	Cole Information Services
	CAMERON ARCHITECTS INC	Cole Information Services
	PAGE 713 MODEL & TALENT AGENCY	Cole Information Services
	CHARLIS	Cole Information Services
	MORGAN PARK APARTMENTS	Cole Information Services
	AMERIFIT WELLNESS CENTER	Cole Information Services
	ATTORNEY KURT J BROWN J D PHD	Cole Information Services
	COGITATE INC	Cole Information Services
	KBK VENTURES	Cole Information Services
	NORTH AMERICAN LAND ADVISORS	Cole Information Services
	AUTOMATED FINANCIAL SERVICE	Cole Information Services
	US EGYPT CHAMBER OF COMMERCE	Cole Information Services
	TOP SPOT INTERNET MARKETING	Cole Information Services
	WOODLANDS HYPNOSIS INC	Cole Information Services
	TAYLOR JACK & ASSOCIATES	Cole Information Services
	QUANTUM SOLUTIONS FOR BUSINESS	Cole Information Services
	POST OAK EXECUTIVE SUITES	Cole Information Services
PETROSIN CORP	Cole Information Services	
PIPELINE EQUITIES	Cole Information Services	
MOTION HEALTHCARE	Cole Information Services	
JIM SCHWARZ ASSOCIATES INC	Cole Information Services	
TEAL CREEK CORP	Cole Information Services	
LAW OFFICE OF MICHAEL STEARNS	Cole Information Services	
LINDA WALLACE	Cole Information Services	

## FINDINGS

<u>Year</u>	<u>Uses</u>	<u>Source</u>	
2008	LUTHERAN SOCIAL SERVICES OF SOUTH	Cole Information Services	
	FOUR SEASON INSURANCE AGENCY INC	Cole Information Services	
	DULWORTH & GIBBS	Cole Information Services	
	NAN HALL LINKE	Cole Information Services	
	OTIS THOMAS	Cole Information Services	
	JOHN P JOHNSTON INC	Cole Information Services	
	ANGELA L CAMERON ESQ	Cole Information Services	
	TRANS NATIONAL LIFE INSURANCE CO	Cole Information Services	
	AMERICAN SOC CIVIL ENGINEERS	Cole Information Services	
	AVALON WOODWORKS INC	Cole Information Services	
	PAQUIN CLINIC	Cole Information Services	
	LARRY WEIMAN ATTORNEY AT LAW	Cole Information Services	
2000	1535 W Loop S	Cole Information Services	Image pg. A1
	See Building Drty	Cole Information Services	Image pg. A1
1993	WALKER Judy L est	Southwestern Bell Telephone Company	
	ROBINSON JS	Southwestern Bell Telephone Company	
	ABBOTT	Southwestern Bell Telephone Company	
	RAYBOULD Milton K atty	Southwestern Bell Telephone Company	
	THOMAS Otis FDC	Southwestern Bell Telephone Company	
	THOMAS Randall T DC	Southwestern Bell Telephone Company	
1983	Co t on C	Southwestern Bell Yellow Pages	
	INFONET Division	Southwestern Bell Yellow Pages	
1975	COMPUTER SCIENKCES CORPORATION	Southwestern Bell Yellow Pages	

### 1615 WEST LOOP S

<u>Year</u>	<u>Uses</u>	<u>Source</u>	
2013	DRURY HOTELS	Cole Information Services	
2008	WIRELESS RETAIL INC	Cole Information Services	
	DRURY INN & SUITES NEAR THE GALLERI	Cole Information Services	
2000	Drury Inns	Cole Information Services	Image pg. A1

### 1616 WEST LOOP S

<u>Year</u>	<u>Uses</u>	<u>Source</u>	
2000	See Building Drty	Cole Information Services	Image pg. A1
	Westhall Bldg	Cole Information Services	Image pg. A1
1993	CAMPBELL Charles K	Southwestern Bell Telephone Company	

## FINDINGS

<u>Year</u>	<u>Uses</u>	<u>Source</u>
1993	MOSKOWITZ Manly	Southwestern Bell Telephone Company
	AWE rt EJrarchoct	Southwestern Bell Telephone Company
	JOYCE	Southwestern Bell Telephone Company
	SMITH	Southwestern Bell Telephone Company
	SEIDEL	Southwestern Bell Telephone Company
	FOX Maxine ofc	Southwestern Bell Telephone Company
	CAMPBELL	Southwestern Bell Telephone Company
	RENALDO	Southwestern Bell Telephone Company

### 1619 WEST LOOP S

<u>Year</u>	<u>Uses</u>	<u>Source</u>
2008	MCDONALDS RESTAURANTS	Cole Information Services

### 1620 WEST LOOP S

<u>Year</u>	<u>Uses</u>	<u>Source</u>
2008	BURGER KING	Cole Information Services

### 1631 WEST LOOP S

<u>Year</u>	<u>Uses</u>	<u>Source</u>
2008	JOSE C INTERIANO MD	Cole Information Services
	ROBERTO MONTOYA	Cole Information Services
	SALIM GOPALANI MD	Cole Information Services

### 1700 WEST LOOP S

<u>Year</u>	<u>Uses</u>	<u>Source</u>
2013	ROBINSON TERRENCE B ATTY	Cole Information Services
	GREGG & VALBY	Cole Information Services
	CORNELL COMPANIES INC	Cole Information Services
	TBEN	Cole Information Services
	BURNS & MCDONNELL	Cole Information Services
	MADISON ENERGY ADVISORS INC	Cole Information Services
	BRAITH WAITE GLOBAL	Cole Information Services
	T L R A	Cole Information Services
	ARCADIS	Cole Information Services
2008	CORNELL CO INC	Cole Information Services
	BURNS & MCDONNELL	Cole Information Services
	PENNWELL CONFERENCE & EXHIBITIONS	Cole Information Services
	ADVANCE TRADE INTL USA	Cole Information Services
	VIDEO RENTAL OF PENNSYLVANIA	Cole Information Services



## FINDINGS

<u>Year</u>	<u>Uses</u>	<u>Source</u>		
2008	CPA REFERRAL SERVICE	Cole Information Services		
	PENNWELL MAP SEARCH	Cole Information Services		
	MADISON ENERGY ADVISORS	Cole Information Services		
	CMD REALTY INVESTORS INC	Cole Information Services		
	MALCOLM PIRNIE INC	Cole Information Services		
	W JERRY HOOVER ATTORNEY	Cole Information Services		
	GULF INTERSTATE ENGINEERING CO	Cole Information Services		
	PENNWELL PUBLISHING CO	Cole Information Services		
	C B M ENGINEERS INC	Cole Information Services		
	CMD REALTY INVESTMENT FUND IV LP	Cole Information Services		
	GREGORY L GREGG & ASSOCIATES PC	Cole Information Services		
	MCFADDEN LINDA & ASSOCS	Cole Information Services		
	NEEL HOOPER & BANES	Cole Information Services		
	HOUSTON CHAPTER TSCPA	Cole Information Services		
	WBP LEASING INC	Cole Information Services		
	PROJECT REAL ESTATE SERVICES INC	Cole Information Services		
	GREGG & VALEY	Cole Information Services		
	OCEAN OIL WEEKLY REPORT	Cole Information Services		
	2000	1700 W Loop S	Cole Information Services	Image pg. A1
		See Building Orty	Cole Information Services	Image pg. A1
1993	ZAMECKI ERichard atty Office	Southwestern Bell Telephone Company		
	CUDE Donna Smith	Southwestern Bell Telephone Company		
	GALAGAZA Joseph G	Southwestern Bell Telephone Company		
	NEEL James M	Southwestern Bell Telephone Company		
	SRKALA I	Southwestern Bell Telephone Company		
	BURTON Esther ofc	Southwestern Bell Telephone Company		
	LUNDEEN Daniel N atty	Southwestern Bell Telephone Company		
	BRODIE	Southwestern Bell Telephone Company		
CREEKMORE Wynne Jr	Southwestern Bell Telephone Company			

### 1717 WEST LOOP S

<u>Year</u>	<u>Uses</u>	<u>Source</u>	
2013	MICRO CENTER	Cole Information Services	
	MICRO ELECTRONICS IT	Cole Information Services	
2008	MICRO ELECTRONICS INC	Cole Information Services	
	DIRECTV MICROCENTER	Cole Information Services	
2000	Micro Ctr Cmptr	Cole Information Services	Image pg. A1

## FINDINGS

<u>Year</u>	<u>Uses</u>	<u>Source</u>	
2000	Micro Ctr Oprtmnts	Cole Information Services	Image pg. A1
	Micro Ctr Dprtmnts	Cole Information Services	Image pg. A1
	Micro Ctr Dprtmnts	Cole Information Services	Image pg. A1
	Micro Ctr Dprtmnta S	Cole Information Services	Image pg. A1
	Micro Ctr Main Ofc	Cole Information Services	Image pg. A1
	Micro Ctr Dprtmnts	Cole Information Services	Image pg. A1

### 1725 WEST LOOP S

<u>Year</u>	<u>Uses</u>	<u>Source</u>	
2000	Stratoa Itif Grp	Cole Information Services	Image pg. A1
	Storn P W Attys	Cole Information Services	Image pg. A1
	Strickland 0 W CFP 95 713 23 6 B	Cole Information Services	Image pg. A1
	Svaobodan Sam C	Cole Information Services	Image pg. A1

### 1750 WEST LOOP S

<u>Year</u>	<u>Uses</u>	<u>Source</u>	
2013	HOUSTON MARRIOTT WESTLOOP	Cole Information Services	
2008	WEST LOOP BEVERAGE MANAGEMENT	Cole Information Services	
	INTERSTATE HOTELS & RESORTS	Cole Information Services	
	MERISTAR HOSPITALITY	Cole Information Services	
	HOUSTON WEST LOOP BY THE GALLERIA	Cole Information Services	
2000	Marriott Cafe	Cole Information Services	Image pg. A1
	Mrrtt HtIs Rsrts W	Cole Information Services	Image pg. A1
	Pitchers	Cole Information Services	Image pg. A1
	The Punch Ln Cmdy	Cole Information Services	Image pg. A1
	Diamond Dnng Slon	Cole Information Services	Image pg. A1
	Giftel II	Cole Information Services	Image pg. A1
	Houston Marriott	Cole Information Services	Image pg. A1

### 1800 WEST LOOP S

<u>Year</u>	<u>Uses</u>	<u>Source</u>
1993	BEST Clem K atty	Southwestern Bell Telephone Company
	BRACKMAN	Southwestern Bell Telephone Company
	HECKLE	Southwestern Bell Telephone Company
	JOHNSON Rod	Southwestern Bell Telephone Company
	MASTRIANO	Southwestern Bell Telephone Company
	MASTRIANO Facsimile	Southwestern Bell Telephone Company
	OUIER Dan A atty	Southwestern Bell Telephone Company

## FINDINGS

<u>Year</u>	<u>Uses</u>	<u>Source</u>
1993	POOL Aaron atty	Southwestern Bell Telephone Company
	REEDY Richard Latty Office	Southwestern Bell Telephone Company
	ROTHENBERG	Southwestern Bell Telephone Company
	SCHMIDT Chris atty	Southwestern Bell Telephone Company
	SCHUTZA Jerry Latty	Southwestern Bell Telephone Company
	STETTbacher	Southwestern Bell Telephone Company
	SWISHER Jack atty	Southwestern Bell Telephone Company
	TOWNSEND RKiah	Southwestern Bell Telephone Company
	WHAM GMarkatty	Southwestern Bell Telephone Company
	WOLF	Southwestern Bell Telephone Company

DRAFT

## FINDINGS

### TARGET PROPERTY: ADDRESS NOT IDENTIFIED IN RESEARCH SOURCE

The following Target Property addresses were researched for this report, and the addresses were not identified in the research source.

#### Address Researched

1625 West Loop South

#### Address Not Identified in Research Source

1993, 1988, 1986, 1983, 1982, 1980, 1975, 1971, 1968, 1962, 1956, 1953, 1948, 1944, 1940, 1935, 1930, 1926, 1921

### ADJOINING PROPERTY: ADDRESSES NOT IDENTIFIED IN RESEARCH SOURCE

The following Adjoining Property addresses were researched for this report, and the addresses were not identified in research source.

#### Address Researched

1520 POST OAK PARK DR

#### Address Not Identified in Research Source

2013, 2008, 2004, 2000, 1993, 1988, 1983, 1982, 1980, 1975, 1971, 1968, 1962, 1956, 1953, 1948, 1944, 1940, 1935, 1930, 1926, 1921

1530 POST OAK PARK DR

2013, 2008, 2004, 2000, 1993, 1988, 1983, 1982, 1980, 1975, 1971, 1968, 1962, 1956, 1953, 1948, 1944, 1940, 1935, 1930, 1926, 1921

1535 S WEST LOOP

2013, 2008, 2000, 1993, 1988, 1986, 1983, 1982, 1980, 1971, 1968, 1962, 1956, 1953, 1948, 1944, 1940, 1935, 1930, 1926, 1921

1535 W WEST LOOP S

2013, 2008, 2004, 2000, 1993, 1988, 1986, 1983, 1982, 1975, 1971, 1968, 1962, 1956, 1953, 1948, 1944, 1940, 1935, 1930, 1926, 1921

1535 WEST LOOP S

2013, 2008, 2004, 1988, 1986, 1982, 1980, 1971, 1968, 1962, 1956, 1953, 1948, 1944, 1940, 1935, 1930, 1926, 1921

1535 WEST LOOP S

2004, 2000, 1993, 1988, 1986, 1983, 1982, 1980, 1975, 1971, 1968, 1962, 1956, 1953, 1948, 1944, 1940, 1935, 1930, 1926, 1921

1560 W WEST LOOP S

2013, 2008, 2004, 2000, 1993, 1988, 1986, 1983, 1982, 1975, 1971, 1968, 1962, 1956, 1953, 1948, 1944, 1940, 1935, 1930, 1926, 1921

1570 W WEST LOOP S

2013, 2008, 2004, 2000, 1993, 1988, 1986, 1983, 1982, 1975, 1971, 1968, 1962, 1956, 1953, 1948, 1944, 1940, 1935, 1930, 1926, 1921

1571 W WEST LOOP S

2013, 2008, 2004, 2000, 1993, 1988, 1986, 1983, 1982, 1975, 1971, 1968, 1962, 1956, 1953, 1948, 1944, 1940, 1935, 1930, 1926, 1921

1590 W WEST LOOP S

2013, 2008, 2004, 2000, 1993, 1988, 1986, 1983, 1982, 1975, 1971, 1968, 1962, 1956, 1953, 1948, 1944, 1940, 1935, 1930, 1926, 1921

1600 W WEST LOOP S

2013, 2008, 2004, 2000, 1993, 1988, 1986, 1983, 1982, 1975, 1971, 1968, 1962, 1956, 1953, 1948, 1944, 1940, 1935, 1930, 1926, 1921

1601 S WEST LOOP

2013, 2008, 2000, 1993, 1988, 1986, 1983, 1982, 1980, 1975, 1971, 1968, 1962, 1956, 1953, 1948, 1944, 1940, 1935, 1930, 1926, 1921

1615 S WEST LOOP

2013, 2008, 2000, 1993, 1988, 1986, 1983, 1982, 1980, 1975, 1971, 1968, 1962, 1956, 1953, 1948, 1944, 1940, 1935, 1930, 1926, 1921

1615 WEST LOOP S

2013, 2008, 2004, 1993, 1988, 1986, 1983, 1982, 1980, 1975, 1971, 1968, 1962, 1956, 1953, 1948, 1944, 1940, 1935, 1930, 1926, 1921

1615 WEST LOOP S

2004, 2000, 1993, 1988, 1986, 1983, 1982, 1980, 1975, 1971, 1968, 1962, 1956, 1953, 1948, 1944, 1940, 1935, 1930, 1926, 1921

1616 S WEST LOOP

2013, 2008, 2004, 2000, 1993, 1988, 1986, 1983, 1980, 1975, 1971, 1968, 1962, 1956, 1953, 1948, 1944, 1940, 1935, 1930, 1926, 1921



## FINDINGS

### Address Researched

### Address Not Identified in Research Source

1740 W WEST LOOP S	2013, 2008, 2004, 2000, 1993, 1988, 1986, 1983, 1982, 1975, 1971, 1968, 1962, 1956, 1953, 1948, 1944, 1940, 1935, 1930, 1926, 1921
1750 W WEST LOOP S	2013, 2008, 2004, 2000, 1993, 1988, 1986, 1983, 1982, 1975, 1971, 1968, 1962, 1956, 1953, 1948, 1944, 1940, 1935, 1930, 1926, 1921
1750 WEST LOOP S	2013, 2008, 2004, 1993, 1988, 1986, 1983, 1982, 1980, 1975, 1971, 1968, 1962, 1956, 1953, 1948, 1944, 1940, 1935, 1930, 1926, 1921
1750 WEST LOOP S	2004, 2000, 1993, 1988, 1986, 1983, 1982, 1980, 1975, 1971, 1968, 1962, 1956, 1953, 1948, 1944, 1940, 1935, 1930, 1926, 1921
1755 W WEST LOOP S	2013, 2008, 2004, 2000, 1993, 1988, 1986, 1983, 1982, 1975, 1971, 1968, 1962, 1956, 1953, 1948, 1944, 1940, 1935, 1930, 1926, 1921
1760 W WEST LOOP S	2013, 2008, 2004, 2000, 1993, 1988, 1986, 1983, 1982, 1975, 1971, 1968, 1962, 1956, 1953, 1948, 1944, 1940, 1935, 1930, 1926, 1921
1780 POST OAK PARK DR	2013, 2008, 2004, 2000, 1993, 1988, 1983, 1982, 1980, 1975, 1971, 1968, 1962, 1956, 1953, 1948, 1944, 1940, 1935, 1930, 1926, 1921
1790 POST OAK PARK DR	2013, 2008, 2004, 2000, 1993, 1988, 1983, 1982, 1980, 1975, 1971, 1968, 1962, 1956, 1953, 1948, 1944, 1940, 1935, 1930, 1926, 1921
1800 S WEST LOOP	2013, 2008, 2000, 1993, 1986, 1983, 1982, 1980, 1975, 1971, 1968, 1962, 1956, 1953, 1948, 1944, 1940, 1935, 1930, 1926, 1921
1800 WEST LOOP S	2013, 2008, 2004, 2000, 1988, 1986, 1983, 1982, 1980, 1975, 1971, 1968, 1962, 1956, 1953, 1948, 1944, 1940, 1935, 1930, 1926, 1921
1819 POST OAK PARK DR	2013, 2008, 2000, 1993, 1988, 1983, 1982, 1968, 1962, 1956, 1953, 1948, 1944, 1940, 1935, 1930, 1926, 1921
1819 POST OAK PARK DR	2013, 2004, 2000, 1993, 1988, 1986, 1983, 1982, 1980, 1975, 1971, 1968, 1962, 1956, 1953, 1948, 1944, 1940, 1935, 1930, 1926, 1921
1821 POST OAK PARK DR	2013, 2008, 2000, 1988, 1983, 1982, 1968, 1962, 1956, 1953, 1948, 1944, 1940, 1935, 1930, 1926, 1921
1823 POST OAK PARK DR	2013, 2008, 1993, 1988, 1983, 1982, 1968, 1962, 1956, 1953, 1948, 1944, 1940, 1935, 1930, 1926, 1921
1825 POST OAK PARK DR	2013, 2008, 2000, 1988, 1986, 1983, 1982, 1968, 1962, 1956, 1953, 1948, 1944, 1940, 1935, 1930, 1926, 1921
1827 POST OAK PARK DR	2013, 2008, 1988, 1986, 1983, 1982, 1971, 1968, 1962, 1956, 1953, 1948, 1944, 1940, 1935, 1930, 1926, 1921
1827 POST OAK PARK DR	2013, 2004, 2000, 1993, 1988, 1986, 1983, 1982, 1980, 1975, 1971, 1968, 1962, 1956, 1953, 1948, 1944, 1940, 1935, 1930, 1926, 1921
1829 POST OAK PARK DR	2013, 2008, 1988, 1986, 1983, 1982, 1971, 1968, 1962, 1956, 1953, 1948, 1944, 1940, 1935, 1930, 1926, 1921
1831 POST OAK PARK DR	2013, 2008, 2004, 1993, 1988, 1983, 1982, 1971, 1968, 1962, 1956, 1953, 1948, 1944, 1940, 1935, 1930, 1926, 1921
1833 POST OAK PARK DR	2013, 2008, 2004, 2000, 1993, 1988, 1983, 1982, 1968, 1962, 1956, 1953, 1948, 1944, 1940, 1935, 1930, 1926, 1921
1835 POST OAK PARK DR	2013, 2008, 2004, 1988, 1983, 1982, 1968, 1962, 1956, 1953, 1948, 1944, 1940, 1935, 1930, 1926, 1921
1837 POST OAK PARK DR	2013, 2008, 2000, 1988, 1983, 1982, 1968, 1962, 1956, 1953, 1948, 1944, 1940, 1935, 1930, 1926, 1921
1837 POST OAK PARK DR	2013, 2004, 2000, 1993, 1988, 1986, 1983, 1982, 1980, 1975, 1971, 1968, 1962, 1956, 1953, 1948, 1944, 1940, 1935, 1930, 1926, 1921
1839 POST OAK PARK DR	2013, 2008, 2000, 1993, 1988, 1983, 1982, 1971, 1968, 1962, 1956, 1953, 1948, 1944, 1940, 1935, 1930, 1926, 1921



## FINDINGS

### **Address Researched**

1841 POST OAK PARK DR

1841 POST OAK PARK DR

1843 POST OAK PARK DR

1845 POST OAK PARK DR

1847 POST OAK PARK DR

1849 POST OAK PARK DR

1850 POST OAK PARK DR

1851 POST OAK PARK DR

1853 POST OAK PARK DR

1855 POST OAK PARK DR

1857 POST OAK PARK DR

1858 POST OAK PARK DR

1859 POST OAK PARK DR

1861 POST OAK PARK DR

1863 POST OAK PARK DR

1865 POST OAK PARK DR

1875 POST OAK PARK DR

1901 POST OAK PARK DR

1901 POST OAK PARK DR

1903 POST OAK PARK DR

1910 POST OAK PARK DR

4643 POST OAK PLACE DR

### **Address Not Identified in Research Source**

2013, 2008, 1988, 1983, 1982, 1980, 1968, 1962, 1956, 1953, 1948, 1944, 1940, 1935, 1930, 1926, 1921

2013, 2004, 2000, 1993, 1988, 1986, 1983, 1982, 1980, 1975, 1971, 1968, 1962, 1956, 1953, 1948, 1944, 1940, 1935, 1930, 1926, 1921

2013, 2008, 1988, 1983, 1982, 1968, 1962, 1956, 1953, 1948, 1944, 1940, 1935, 1930, 1926, 1921

2013, 2008, 2000, 1988, 1986, 1983, 1982, 1968, 1962, 1956, 1953, 1948, 1944, 1940, 1935, 1930, 1926, 1921

2013, 2008, 1988, 1983, 1982, 1968, 1962, 1956, 1953, 1948, 1944, 1940, 1935, 1930, 1926, 1921

2013, 2008, 2000, 1988, 1986, 1983, 1982, 1968, 1962, 1956, 1953, 1948, 1944, 1940, 1935, 1930, 1926, 1921

2013, 2008, 2004, 2000, 1993, 1988, 1983, 1982, 1980, 1975, 1971, 1968, 1962, 1956, 1953, 1948, 1944, 1940, 1935, 1930, 1926, 1921

2013, 2008, 2000, 1993, 1988, 1983, 1982, 1975, 1968, 1962, 1956, 1953, 1948, 1944, 1940, 1935, 1930, 1926, 1921

2013, 2008, 2004, 2000, 1988, 1983, 1982, 1968, 1962, 1956, 1953, 1948, 1944, 1940, 1935, 1930, 1926, 1921

2013, 2008, 2004, 1988, 1983, 1982, 1980, 1968, 1962, 1956, 1953, 1948, 1944, 1940, 1935, 1930, 1926, 1921

2013, 2008, 2000, 1988, 1983, 1982, 1968, 1962, 1956, 1953, 1948, 1944, 1940, 1935, 1930, 1926, 1921

2013, 2008, 2004, 2000, 1993, 1988, 1986, 1983, 1982, 1975, 1971, 1968, 1962, 1956, 1953, 1948, 1944, 1940, 1935, 1930, 1926, 1921

2013, 2008, 1993, 1988, 1983, 1982, 1968, 1962, 1956, 1953, 1948, 1944, 1940, 1935, 1930, 1926, 1921

2013, 2008, 1988, 1983, 1982, 1968, 1962, 1956, 1953, 1948, 1944, 1940, 1935, 1930, 1926, 1921

2013, 2008, 1988, 1983, 1982, 1968, 1962, 1956, 1953, 1948, 1944, 1940, 1935, 1930, 1926, 1921

2013, 2008, 1988, 1983, 1982, 1968, 1962, 1956, 1953, 1948, 1944, 1940, 1935, 1930, 1926, 1921

2008, 2004, 2000, 1993, 1988, 1986, 1983, 1982, 1980, 1975, 1971, 1968, 1962, 1956, 1953, 1948, 1944, 1940, 1935, 1930, 1926, 1921

2004, 2000, 1993, 1988, 1986, 1983, 1982, 1980, 1975, 1971, 1968, 1962, 1956, 1953, 1948, 1944, 1940, 1935, 1930, 1926, 1921

2013, 2008, 2000, 1993, 1988, 1986, 1983, 1982, 1980, 1975, 1971, 1968, 1962, 1956, 1953, 1948, 1944, 1940, 1935, 1930, 1926, 1921

2013, 2008, 2000, 1993, 1988, 1986, 1983, 1982, 1980, 1975, 1971, 1968, 1962, 1956, 1953, 1948, 1944, 1940, 1935, 1930, 1926, 1921

2013, 2008, 2004, 2000, 1993, 1988, 1983, 1982, 1980, 1975, 1971, 1968, 1962, 1956, 1953, 1948, 1944, 1940, 1935, 1930, 1926, 1921

2013, 2008, 2004, 2000, 1993, 1988, 1986, 1983, 1982, 1980, 1971, 1968, 1962, 1956, 1953, 1948, 1944, 1940, 1935, 1930, 1926, 1921

**Source Page Images Appendix**

WEST LOOPS 2000

WEST LOOP S

Table listing real estate listings for West Loop S, including addresses, phone numbers, and agent names.

Table listing real estate listings for West Loop S, including addresses, phone numbers, and agent names.

Table listing real estate listings for West Loop S, including addresses, phone numbers, and agent names.

Table listing real estate listings for West Loop S, including addresses, phone numbers, and agent names.

WESTMEAD DR

Table listing real estate listings for Westmead Dr, including addresses, phone numbers, and agent names.

ADDRESS

POST OAK PARK DR 2000

Table with columns for address, phone number, and listing details. Includes sections for N POST OAK LN, S POST OAK LN, and POST OAK PARK DR.

Table with columns for address, phone number, and listing details. Includes sections for WEST OAK DR INTS, CEDAR CREEK DR INTS, N WYNDEN DR INTS, and LONGMONT DR INTS.

Table with columns for address, phone number, and listing details. Includes sections for POST OAK PARK DR 77027 and POST OAK PARK DR 77027.

Table with columns for address, phone number, and listing details. Includes sections for POST OAK PARK DR and POST OAK PLACE DR INTS.

ADDRESS



© COPYRIGHT INFORMATION ON THIS PAGE MAY NOT BE KEY PUNCHED ENTERED INTO A COMPUTER OR PHOTOGRAPHED IN ANY MANNER WHATSOEVER EXCEPT AS AUTHORIZED BY THE PUBLISHER. TP - New Listing To Directory Ad - New Listing To Street 95,96,EC - Year First Listed 1995,96,EC - Verified Homeowner

POST OAK PARK DR 1986

a subsidiary of Associated Credit Services, Inc.

805

<p><b>S POST OAK RD—Contd</b>                  14945 Vacant                  15002 Pilgrim Launderers 433-2949                  15007 Vacant                  15009 No Return                  15011 Vacant                  15013*Ortega Rita 433-9958                  15021 Vacant                  15202 Pilgrim Launderers No 3 433-2949                  15204 Spring Washateria 433-4415                  15208 La Belle Femme Hair                  15212 Gibbs Travels 434-1254                  Competition Copy &amp; Printing 434-1304                  Nice Food Market 6710 strand 434-1482                  15216 Stop N Drive Food Market 433-6529                  15427 Helen's Hair Fashion 433-2624                  15431 Vacant                  15435 Lee's Tax Service 433-0328                  15445 Seven-Eleven 433-5519                  15455 Becky's Hoot N Nannie restr 433-9143                  15505 Cowboy Mexican Restaurant 433-2962                  15614 Century 21 Peters Associates 438-4444                  15813 Dees Liquor Store 438-6750                  15815 Scott Seafood &amp; Restaurant 437-8802                  15818 Sonic Drive-In restr 438-1215                  15820 Kwik-Wash Laundry 437-9073                  15822 Roland Professional Cleaners 437-4994                  15830 Oliver Nora Realtors 437-2800                  15832 Kristies Beauty &amp; Barber 438-5510                  15838 Seven-Eleven Store No 24716 437-5121                  15902 Cigo Quik Mart 437-8594                  15907 Eighty-Eight Auto Supply 438-4337                  15915 Rice Food Market 437-2942                  15917 Eckerd Drug 437-3153                  15919 Keyworth Kiddie Korner No 2 day care 437-5242</p>	<p>1980 Lockwood Dipple &amp; Green                  2000 Wintershall Oil &amp; Gas Corp exploration &amp; development                  2000 Wintershall Petroleum Co oil co                  2120 Mitsubishi International Corp (Fuel Div)                  2160 Mitsubishi International Corp (Ofc)                  1986-7170                  2240 Williams Sandra lwy                  2240 Riddle &amp; Associate P C                  2250 Lowman Robt G Jr lwy                  2260 Krist Kinney Packet &amp; Riedmuller lwyrs                  963-8963                  2270 Fulbright Dick Insurance                  2350 Wise Jack Interests                  2360 New Petroleum Group oil producer                  2570 Government Guaranteed Funding Corp                  2570 United Capital Services Corp                  1101 H Lealie 850-0794                  1107 No Return                  1111 No Return                  1115 Sondock Melvin A 622-8309                  1117 Apartments                  A*Berriman Robert B 626-3057                  B*Boyle Janet 621-2283                  C*Bennett G B 871-9660                  D*Deboisblanc J B 627-2576                  E*Martin James R 840-0708                  F*Villemex Patk 850-7955                  1119 Apartments                  A*Houston Samuel A 961-5173                  B*Wheless Kim D 526-1595                  C                  E Edwin Elizabeth 963-8679                  F Vacant                  1121 Apartments                  A*Stephenson L B 840-8084                  B Cogan Robert C 840-1434                  C*Browning C M 629-4379                  D*Miers W K 627-1277                  E*Eischen F E 622-0741                  F*Basch Duvald Michl D 871-1832                  1123 Apartments                  A*Barker V D 621-5103                  B*Wright Thomas J 871-8361                  C*Lascher Alf W III 871-1956                  D*Bogart A M 626-1560                  E*Liburger Charles W 871-8361                  F Vacant                  1201 Baker Robt S 626-3689                  1203 Seelig Irving F Jr 626-2938                  1205 Forbes Thos B 627-2376                  1207*Littlejohn John P ©                  1209*Hobson Lois                  1211*Hardison Gary                  1217 Holzman Robinette B Mrs 629-2659                  1219 Vacant                  1221 Edmundson Lida A 840-9032                  1223 Wright W Roy 626-2710                  1225 Scott Brown 621-2983                  1227 Vacant                  1229 Vacant                  1231 Holland R S 965-0936                  1233 Freeman M W 622-6119                  1235 Apartments                  A Enloe Peyton A Jr 623-4707                  B Finch Lois C 622-0322                  C*Allison Jesse J                  D Studer Juanita 621-0885                  F Walden Helen M 623-3158                  1237 Apartments                  A*Michon Judy 961-4013                  B*Dean Kemerton Mrs 626-5687                  C Bevil Ann P 626-1213                  E*Slime M D 629-8127                  F Rosenber Robt 622-6417                  G Redford Geo R 626-7646                  1301 Pearson Edmund V 623-7878                  1303A Agostini Edward 627-9657                  1305*Britton Marian 965-9915                  1311 Stolz L W Memorial Inc 626-1867                  1317 Post Oak Park Townhouses                  A Burke Bill W 629-5250                  B Smith Harold W 622-6110                  C*Anderson Thomas F 621-7478                  1317H*King Katherine M 622-7224                  1319 Apartments                  A Polnaszek Steph 871-8719                  B Schwing Kurt 621-3991</p>	<p>C Winston Jack R                  D*Mc Collum Robert B                  E Dale Alan S 621-2716                  F*Chen Douglas                  A*Walter Mark C 626-3604                  B*Houston Greg 961-4012                  C*Camerton Mary F 622-8043                  E*Malek-Aslani G 626-7170                  F*Terwilliger John T 840-1435                  1323 Apartments                  A*Chaney Hilda 621-2547                  B*Broun E Conway 622-1109                  D Aiken Arth 623-2790                  E Blossom Geo G 621-1613                  F*Mon Ann F 626-4444                  Apartments                  A*Dobbin Dale 626-3029                  B Lucas Philip B 840-8597                  C Guye Pat 627-8272                  D Mueller Gitta E 960-8713                  E*Deerman Alice                  F*Burrows Kathleen 877-1203                  RIVER HOLLOW ENDS                  POST OAK BLVD INTERSECTS                  1418 Lapin Totz &amp; Mayer lwyrs 961-0333                  BRIAR HOLLOW PL BEGINS                  1626 Junior League Of Houston Inc non profit orgz 622-4191                  1819 Vacant                  1821*Reed John B                  1823 Vacant (1823-1829)                  1831*Heldman Eugene 552-0309                  1833*Jarvis Michl W 993-0192                  1835 Batoon                  E Perwin Elizabeth 840-7495                  1839*Robbins Geo F 439-1234                  1841 Vacant                  1843 Garland                  1847*Sturart G                  1851*Trotter Ben 993-9677                  1853 Vacant                  1855*Tope Mauricio                  1857 Lett W Gerald 621-6159                  1859*Ichihashi Iwao 629-1074                  1861*Bossialo Luigi 621-2596                  1863 Vacant                  1866 Brock Wm                  POST OAK PARK PL ENDS                  POST OAK PKWY INTERSECTS                  SAN FELIPE INTERSECTS</p>	<p>230 Pickelner Robt S lwy 961-4871                  231 Pickelner Robt S (Addl Sp)                  238 Egan General Insurance 627-3010                  240 Real Property Analysts 627-1800                  4544 Building Rooms                  100 Atwood H Kirby oil opr 626-2480                  100 Henke Charles L Interests 627-9760                  100 Huit &amp; Associates Inv 871-9988                  100 Mortgage Capital Corp 627-3739                  100 Atwood Oil &amp; Gas Companies 626-2480                  104 Bland Development Corp (Overflw)                  110 Bland Development Corp real est 629-6210                  114 Bland Development Corp (Overflw)                  126 Murrell Gene oil &amp; gas exploration 960-1173                  130 Bland Development (Ofc) 627-2290                  140 Rotan Mosle Inc stock brokers 940-2800                  144 Rotan Mosle Inc (Overflw)                  146 Rotan Mosle Inc (Ofc)                  148 Dimensions In Travel 960-9340                  170 Vacant                  174 Computer Analysts Inc (Addl Sp)                  176 Computer Analysts Inc 871-1002                  176 South Texas Software Inc computer equip 878-9206                  200 Christ Stigent &amp; Associates 850-7747                  224 Taylor Incorporated adv agcy 850-8881                  230 Mc Inerney Pace Inc home bus 622-6800                  246 Tetra Tech Inc (Addl Sp)                  248 Tetra Tech Inc (Addl Sp)                  266 Tetra Tech Inc oil &amp; gas exploration 629-9280                  270 Vacant                  310 Holland &amp; Stephenson lwyrs 623-0700                  310 Redding Tom lwy 960-9160                  310 Lieber Loretta F lwy 629-0700                  310 Burshytn Lawrence I lwy 629-0700                  310 Blade David A lwy 629-0700                  310 Egan Terri lwy 629-0700                  324 Sutherland Properties Inc real est development 627-2240                  324 Landana Corporation commercial real est 627-2246                  330 United Information Services (Ofc)                  346 United Information Services sls operation 629-6561                  360 Green C E &amp; Co mfg rep 627-0270                  364 Garwood Edmondson &amp; Hale lwyrs 629-0040                  366 Garwood Edmondson &amp; Hale (Addl Sp)                  378 Houston Woodard &amp; Associates Inc 626-4544                  4545 Building ROOMS                  100 Hydri Co Sales (Ofc) 840-1200                  100 Zarr &amp; Company Realtors 965-0812                  103 Pharaoh Associates Inc oil &amp; gas exploration 639-6432                  144 Mullins Dan R Interests real est development 622-2464                  150 Clark Brenda lwy 160 Vacant                  180 Black Jack Resources Inc petroleum exploration &amp; prod 621-6191                  220 Texas Lease Funds Incorporated 622-9025                  250 Samat Pipeline Co 251 H C L Steel Corp steel whse 877-1897                  300 Muskeg Petroleum Corp oil producer                  301 Woodrow Howard (Ofc)                  302 Harrell Young Brannif Ins Agcy Inc 623-2541</p>	<p>333 Professional Guidance Services Inc bkpg serv 961-1780                  341 Vacant                  345 Grace Oil Corp (Ofc)                  349 Vacant (Suites 349-351)                  4550 Building ROOMS                  100 Investment Control International real est development 961-0691                  101 Semarck Incorporated consultants 961-3307                  101 Flexivol Inc consulting eng 761-3493                  101 Enery Incorporated consulting eng 961-3492                  108 Thai Airways Intl Ltd (Dist Sls Ofc) 960-9081                  110 Smith David acct 621-0605                  111 Benton Russell lwy 961-9933                  111 Rildick Victor M lwy 961-9933                  111 Likover Sanford W lwy 969-0666                  111 National Realty Service 960-9499                  111 Gulf States Insurance Inc 840-0293                  111 Looney Ken &amp; Associates financial consultants 623-6717                  112 Vacant                  112 Sand's Super System                  118 Pickfair Corporation (Ofc)                  119 Yarbrough Hunter Associates Inc geological consultant 965-9874                  122 Vacant                  123 Lee Ronald E Jr investor 960-0801                  125 Steak House Associates (see ofc) 621-6751                  128 Ultra Travel 622-4700                  139 Kanaly Trust Co investmt-financial conslnts 626-9483                  140 Property Management Systems                  141 Baysore Marine &amp; General Inc 871-0061                  142 Post Oak Secretarial Service 961-1042                  143 Snyder Services Inc private investigators 850-9001                  143 Post Oak Park Answering Serv Inc 960-9160                  144 Sandwich Chef 887-1377                  145 Vacant                  146 Goldstein Harold S archt                  147 Vacant (Rms 147-215)                  216 I M D mental health serv 623-0326                  217 Vacant                  218 Daleco Resources petro exploration &amp; prod 840-8171                  219 Houston Group 219 Vacant (Rms 219-223)                  235 Fibers Unlimited (T L Enterprises Inc) carpet rugs-floor covering ret 960-1651                  240 Filgo Jesse E petroleum geologist 960-9094                  240 Vacant                  241 Megaek Inc 965-9270                  244 Vacant                  246 Loffland Bros Co oil drilling 629-1070                  248 Vacant                  249 Ellison Gary E lwy 621-9482                  252 De Ramco real est 960-0762                  252 Dane Development Inc real est development 960-0789                  300 Vacant                  303 Vacant                  315 Gramco Property Management 960-0762                  335 Olin Corporation chem dr                  340 Omni Financial Group 629-1070                  342 Vacant                  343 Vacant (Rms 343-350)                  4600 Building ROOMS                  100 Bentsen Financial Corp financing 627-3309                  100 Bentsen Lloyd M III Investments 627-3660                  101 Harris-Miller Associates Inc emp consultants 840-9200                  102 Bentsen Lan Interests real est 627-3660</p>	<p>103 Quadrant Resources Inc (Ofc)                  104 Vacant                  105 Vacant                  107 Powell Barbara K lwy 961-1451                  109 Fortuna International Inc oil field sups 850-8491                  110 Cavitt Mc Knight Weymouth Inc archt 621-2471                  111 Stinson Holley &amp; Robertson acct 552-1022                  152 Deutscher &amp; Weil Real Estate &amp; Investments 626-7560                  152 Vacant                  157 White Nancy family counselor 961-5243                  159 Center For International Business (Addl Sp)                  161 Center For International Business The (Ofc) 871-1771                  200 Walden Advertising ofc                  201 Centurion Petroleum Corp 623-2240                  202 Vacant                  203 Spring Engineers Inc petroleum 961-3054                  204 Vacant                  206 Centurion Pet ofc                  207 Norse Shipping Houston Inc trucking 871-8845                  208 Allison Clifford E phys                  209 Vacant                  210 K C A International Inc (Addl Sp)                  212 K C A International Inc drilling contrs 965-9266                  250 Stanalchem Inc chemical drs 961-9891                  256 Eurochem Shipping oil shippers 961-0041                  255 Vacant                  257 Magnum Transcontinental Corp 961-1971                  259 Hess Charles G Real Estate 960-9620                  260 Prudential Reinsurance Co 877-8814                  300 Graphic Design Associates coml artist 629-1376                  301 Vacant                  302 Vacant                  304 Allen Ted W &amp; Associates Inc 439-0439                  305 Vacant                  306 Vacant                  307 Maralo Company Inc oil explor &amp; prod 629-5420                  307 Lowe M Ralph Inc oil explor 622-5420                  Lowe Petroleum oil explor                  309 Trafco U S A Inc travel agncy 961-9595                  310 Sidco Oil Co oil marketing 840-1293                  312 Vacant                  350 Levin Roth &amp; Kasner lwyrs 871-1600                  355 Cohorn Cheryl S lwy 961-0272                  355 Stone Kathleen S lwy 961-0272                  357 Vacant                  358 Building ROOMS                  100 Butler J R &amp; Co oil &amp; gas exploration 627-7180                  102 Glencoe Exploration Ltd 627-7555                  102 Glenn Wayne E &amp; Associates Inc petroleum consultants 627-7555                  104 Wayne E Glenn &amp; Associates (Addl Sp)                  120 Gequest Intl (Ofc)                  130 Butler J R &amp; Co petroleum engineers 627-7180                  130 Gequest International Inc geophysical consultants 627-7180                  210 Gequest Intl addl sp                  211 Gequest Intl ofc                  215 Barker Travel Services Inc 629-0626                  217 Gequest Intl ofc                  220 Butler Interests Ltd geophysical consultant 627-7180                  224 Strong Heyburns &amp; Cockrell lwyrs 629-6550                  230 Weatherford International Inc computers 621-8500                  245 Vacant</p>
--	---	--	--	--	--

POST OAK PARK DR 1980

2727 Kirby Drive Tel. 528-0647

MOLENCO 2103

- 870
- S POST OAK RD--Contd**
- 13803 South Post Oak Radiator Shop repairs 433-0871
- PRUDENCE INTERSECTS**
- 13815 Gerland's Food Fair 433-0311
- 13817 Gulf-Mat Pharmacy 434-1903
- 13819 Vacant
- 13821 Taco Auto Parts Co Inc 433-2473
- 13823 C & W Liquor 433-0432
- 13825 Rathskeller Lounge 433-9038
- 13831 South View Beauty Shop 433-2539
- 13855 Madison-Southern National Bank 433-3621
- 13899 Dairy Queen 433-4614
- 13913 Reorganized Church of Jesus Christ of L D S 433-4223
- 13925 City Fire Station No 59 433-0220
- SUITES**
- 101 Serlo Landscaping 433-7245
- 102 Goldman Radiology 103 Mar-Pop Inc laby solution 433-9412
- 104 Contina Studio 105 Air Tech Control 433-7245
- 106 Breaker & North 107 Vacant
- 108 Aldero 433-6810
- 109 Alba Imports 110 Vacant
- 111 Houston Fine Pitch Gear Inc gears & associates 433-8276
- 201 Martin Paul Co Inc archt
- 202 Rincón's Cooling & Heating Co contr 434-1115
- 204 Pioneer Construction 205 Brisco Burger Bars 434-2479
- 207 M & M Welding 208 Brister Incorporated 209 Paterson Plumbing 210 Reed D R Construction 305 Ter Built Construction Co 14000 Jessica's Beauty & Barber Supplies 434-0919
- 303 Mary Ann's Antique N Thing 304 Glass J L 433-7258
- 306 Lawson Air System 434-0163
- 307 Lee's T V (Ofc) C & L Shoe Repair 434-2601
- 309 Cullen Roofing (Ofc) 310 A & C Carpet Co 401 U Woodcraft & U S Time 433-0222
- 402 Improvable Creations 403 Roy's Housepainting 404 C & S Roofing Co 433-3082
- 405 Gulf Coast Appliance 434-2086
- 406 Love David Kitchens restr 433-0395
- 407 Graddy Construction Co (Ofc)
- 408 Fastrak Construction Co 434-0128
- 501 Vacant
- 502 Watson & Tait auto repr
- 503 Moss Service Co 504 Holt Construction Co (Ofc)
- 508 Vacant
- 601 Neely A W (Ofc)
- 602 Spartin Instrument (Ofc)
- 603 A Paint & Body Shop 604 Tree Furniture (Ofc)
- 14001 La Petite Academy day care 433-8332
- 14011 Dick's Automatic 433-9976
- 14023 Curtis Kelly Inc mtl fabricators 433-9484
- 14040 Royal Real Estate Co 14105 Prokay Lumber Co 14106 Mister By Liquor Store 433-9109
- 14108 Fox Color TV 433-0682
- 14109 Randle Gulf serv sta 433-7710
- 14110 U-Tote 'n Inc No 28 433-8116
- 14112 Post Oak Washmatic 14120 Exxon Service Station 433-2720
- HEATHERBROOK INTERSECTS**
- 14202 Church's Chicken 14203 Muzyka Fins Service Station 433-9631
- 14206 Sonic Drive thru restr 14245 U-Wash-It car wash
- SIMSBROOK INTERSECTS**
- 14308 South Post Oak Radiator Shop repairs 433-0871
- 14315 Nina's Barber-Beauty Shop 433-4517
- 14317 Holy Trinity Missionary Baptist Church 433-2652
- 14319 Post Oak Lawn Mower 14320 Ada Oil Co self serv gas sta 433-6478
- 14323 Moffett Air Conditioning Co 723-2778
- 14365 Tom Thumb Mini Warehouse 776-2622
- TRAFALGAR DR INTERSECTS**
- 14450 Ron's Krumpy Fried Chicken No 5 433-0843
- ZIP CODE 77045**
- 14509 Smokey Joe Bar-B-Que 433-4818
- 14511 No Return 14513 Jim's Liquor Store 433-7315
- 14522 G & P Lucky 7 Super Market 433-6787
- 14530 Progan's Auto Supply No 1 433-7261
- 14602 Moya's Beer Stop 434-1511
- 14604 Bon-Ton Cleaners 433-9046
- 14606 Barber Shop The 433-9002
- 14608 Ideal Realty Co 433-5636
- 14610 Blackman Street 433-6695
- 14619 Anderson Road Civic Club 433-9197
- 14730 Blue Ridge Stables 433-7133
- 14733 Vacant
- 14809 Cindy's Plasterland ceramic sup 433-1112
- 14813 Vacant
- 14819 Boy Scouts of America Troop No 291 224-4811
- 14839 Morales Raul M 15009 Morales Pete 15011 Guadalupe Reyes 15013 Artega Jesse 433-4936
- 15015 Vacant
- 15017 Artega Rito G 433-9924
- 15021 Garcia Ramiro 430
- POST OAK PARK DR C & L SHOE REPAIR SOUTH FWRY SOUTH TO SAN FELIPE DR**
- ZIP CODE 77027**
- POST OAK PLACE ENDS**
- 1101 Vacant
- 1107 Baldwin Robt B 621-0464
- 1111\*Robertson Harry A Jr 623-9138
- 1115\*Sondock Melvin A 626-3057
- A\*Berrymann Harry T 626-3057
- B\*Boyle Janet 621-2283
- C\*Benmet Tom W 871-1843
- D\*Miers Wave K 622-4999
- E\*Martin James R 621-8389
- F\*Ringer Thos L 629-1807
- G\*Gaido Lynette 961-3738
- H\*Bennett Gerald B 621-8500
- I\*Richardson Sandra B 621-9870
- J\*Downie Michl 871-9870
- A\*Taylor Darryl 621-8500
- B\*Malton Virginia H 621-8500
- C\*Browning Carroll 629-4379
- D\*Kelley John W 963-0266
- E\*Baker Mary A 871-9421
- F\*Kennell Roland C Mrs 621-4996
- G\*Elshahan Francis E 622-0741
- A\*Barker Virginia D 821-5103
- B\*Gowdaway C B Jr Mrs 621-4996
- C\*Luabarger Charles N 621-4996
- D\*Lasher Alf W III 871-1178
- E\*Bammel Gloria F\*Bohart Abe M 626-1560
- F\*Baker Robt S 626-3689
- 1203\*Seelig Irving F Jr 626-0268
- 1205\*Fisher Charles T IV 871-1178
- 1207\*Mannion Jack 1209\*Dobson James M Jr 1211\*Harris John A 626-5839
- 1212\*Holzman Robinette B Mrs 626-3259
- 1219\*Mc Kee John P 960-9909
- 1221\*Edmonds Lida A 1223\*Pantoja Yvonne N 627-9589
- 1225\*Booth Brown 621-2983
- 1227\*Strohmyer James A 960-1255
- 1229\*Coogan Robt C 1231\*Holland R S 965-0936
- 1233\*Freeman M W 622-6119
- A\*Studer E A Mrs 626-1213
- B\*Atwell L R Jr 628-0248
- C\*Allison Jesse J 965-9283
- F\*Walden Helen M AKrants Marjolaine C B\*Gillaspie Joseph R C\*Beall Ann Patk 626-1213
- E\*Simas Mary D F\*Sanguily Sandy 622-5096
- G\*Bedford Geo R 1301\*Pearson Edmund V 629-7878
- 1303\*Matthews M D 622-5634
- 1305\*Cutman Louis B 965-9496
- 1307\*Moody L Denman Jr 963-9186
- 1309 Rite H T Real Estate 621-2152
- 1311 Stolz L W Memorial Inc 621-1813
- A\*Purdie Robt M Mrs 434-1284
- B\*Arnold Jack Jr 629-0446
- C\*Timley Lee R D\*Anderson T F 621-7478
- E\*Skewart Michl D 627-1286
- A\*Winston Jack R 622-4131
- B\*Schwing Kurt 621-3991
- C\*Mendenhall L E 620-7174
- D\*Mc Callum Robt B 621-1813
- E\*Deale Alan S 621-2716
- F\*French Douglas R 961-4700
- 1321\*Agler John H 961-4088
- \*Smith Susan S 626-2699
- A\*Kullback Priscilla R 627-3445
- B\*Koen Philip J 627-3419
- C\*Amerson Mary F Mrs 622-8046
- A\*Barney Hilda V 621-2547
- B\*Brown E Conway 621-1813
- D\*Engelbrecht M S 626-1135
- E\*Blaxson Geo G 621-1813
- F\*Zimmerman John D A\*Jackson Jeanne H 960-9059
- B\*McKee Gita E H 960-8753
- C\*Ouye Pat 626-2150
- D\*Foster Ann 960-8181
- E\*Pease Jerry 629-1288
- F\*Shackelford S Jo 629-2150
- S POST OAK RD ENDS
- 1626 Junior League Of Houston 621-4191
- 1819 Denuville Townhouses (Harty Reed & Co) 524-8108
- A\*Arant Raymond I 629-2150
- 1821 Thiobaud C J Mrs 621-4188
- 1823\*Kennedy Virginia M 1825 Hermann Alf C 965-8387
- 1827 Simpson Hubert L 1829\*Miller Cristina 622-4155
- 1831 Johnson Elliott A 622-2879
- 1833 Walton Roland W 629-4269
- 1835\*Tenard Irvin 629-9936
- 1837 Symington Saml B 626-0584
- 1839\*Glasby Susan G 1841 Davis Wm K 622-2289
- 1843\*Moody E D 1845\*Holmes John B 626-8347
- 1847\*Strope James L 960-8465
- 1849 Wynhoff Louia A 622-4724
- 1851 Burmp Walk S 622-4680
- 1853 Lohelkin A N 629-9361
- 1855 No Return 1857\*Loit W Gerald 621-6169
- 1859\*Hancock W T Jr 622-3965
- 1861 Farrar Wm 1863 No Return 1865 Linn James W
- BRIAR HOLLOW PL ENDS RIVER HOLLOW ENDS WEST LOOP S FWRY INTERSECTS**
- 4543 Building 430
- POST OAK PLACE DR -FROM 2500 POST OAK PARK DR EAST**
- 4543 Building 430
- 100 Vacant
- 100 Porfolio Management Inc real est inv 961-6900
- 104 R J S Development Co Inc gen contr 961-6900
- 105 Ley Robert & Steve real est 627-1770
- 106 Link Investments commercial real est 627-1776
- 106 Kane J Kenney Co commercial real est 627-1776
- 106 Ebagy J Thomas r est 961-1597
- 108 Markoff Alan S dentist 622-4653
- 108 Vacant
- 110 Vacant
- 110 Vacant
- 111 Vacant
- 118 Pula Wm L pool 627-0523
- 120 Microwave Specialists comm electronic s/serv 961-9440
- 125 Vacant
- 126 Vacant
- 127 Vacant
- 130 Kennedy & Kennedy Jrvs 960-1834
- 140 Dunsenbaum Engineering Corp civil eng 622-8011
- 200 Vacant
- 201 Adair Supply & Rental oil field equip 960-1834
- 201 Mortenson Oil Well oil field equip 965-9542
- 202 Real Estate Services appraisers 202 Fischer Greenberg & Baca Investments 960-0460
- 203 Vacant
- 203A Vacant
- 204 Vacant
- 205 Clear Creek International Corp ret refs 840-9821
- 206 Vacant
- 208 Houston Offshore International Inc offshore drilling 629-1400
- 211 Designe Company oil field equip drs 627-9713
- 212 Vacant
- 215 Vacant
- 216 Dunsenbaum Engineering Corp (Ofc) 220 Fidelity Management & Co spcs 629-7200
- 222 Eagle General Insurance 627-3010
- 223 Vacant
- 230 Knicker David S Iwry 961-4071
- 239 Pickelner Robt Iwry 626-2200
- 235 Computing Systems Inc computer s/s 238 Vacant
- 240 Rantz Development real estate 627-1800
- 240 Real Property Analysts Inc 627-1800
- 240 Vacant
- STREET CONTINUED**
- 4544 Building
- 100 Executive Assistance serv serv 627-9760
- 100 Atwood H Kirby oil 629-2150
- 100 Henke Charles L Interests 627-9760
- 100 Huit & Associates Inv 871-1988
- 104 Vacant
- 110 Bland Development Corp real est 629-6210
- 114 Vacant
- 112 Murrell Gene (Ofc) oil & big cont 960-1173
- 130 Bland Development (Ofc) 627-2290
- 140 Rotan Mosle M Inc stock brokers 144 Vacant
- 144 Vacant
- 146 Deboey Garwood & Harland (Ofc)
- 148 Dimensions In Travel travel agcy 960-9340
- 152 Vacant
- 150 Bird Machine Co Inc solid liquid assoc equip 629-0690
- 174 International Oil & Mineral oil & gas prop 850-0006
- 200 Vacant
- 202 Vacant
- 208 Harry Ken R Associates Inc archt 622-8332
- 222 Vacant
- 223 Terra Tech Inc (Ofc) S A D & M 865-9360
- 244 Airlines air line ticket ofc 626-5691
- 230 Bawden Drilling (Ofc) 246 Terra Tech Inc (Ofc) 243 Vacant
- 266 Vacant
- 266 Terra Tech Inc oil & gas exploration 629-9298
- 270 Terra Tech Ins (Ofc)
- 278 Vacant
- 380 Bawden Drilling Inc oil well drillers 629-1520
- 330 Vacant
- 346 United Computing Systems Inc s/s operation 622-5351
- 346 Vacant
- 356 United Computing Systems Inc (Computer Rm) 360 Green C E & Co mtce rep 621-0283
- 364 Dalton Garwood & Holland Iwrys 629-0040
- 365 Vacant
- 372 Bawden Drilling Inc Engineering (Ofc)
- 378 Vacant
- 4545 Building
- 100 Hydril Sales Training (Ofc) 840-1200
- 101 Fleming Robt L Co mortgage broker 626-8300
- 101 Adams Henry C Jr Investments real est 961-1576
- 200 National C S Inc Incorporated 621-9231
- 201 Corning Glass Works 622-0762
- 107 Harris Betty Placement Serv Inc emp serv 960-8670
- 144 Mullins Don R Interests real est development 622-2464
- 200 Foremost Guaranty Insurance Corp 180 Black Jack Resources Inc pet explor & prod 621-6191
- 200 Hydril Company oil field equip drs 627-9713
- 204 First Properties Of Texas real est 960-8111
- 206 Vacant
- 212 Vacant
- 212 Vacant
- 212 Vacant
- 222 Vacant
- 223 Vacant
- 225 Talbert Investments real est 626-4471
- 227 Vacant
- 250 Four M Properties Ltd 626-8290
- 305 Luedemann Durham & Associates real est appraisers 627-0890
- 301 North Central OH Corp 626-9200
- 304 Vacant
- 306 Musemeche-Marichal Architects 621-6772
- 333 Vacant
- 341 Jones Properties real est developers 627-1380
- 345 Vacant
- 349 Vacant
- 351 Bunker Supply Co Inc Of Houston steel pipe 626-9600
- STREET CONTINUED BUILDING ROOMS**
- 100 Vacant
- 110 Speede-Print quick print copy serv 960-1404
- 141 Global Exploration Analysis Inc & Assoc (Ofc) 627-2290
- 144 Sandwich Chef No 8 622-9906
- 146 Professional Astrology Service 965-0341
- 146 Bralome International Oil & gas exploration 629-7040
- 150 C & L Design Co Inc sp planning & int design 877-8565
- 150 Cleabee Properties ri est inv 629-1800
- 240 Filgo Jesse E petroleum geologist 241 Barr Harry Co 846-7606
- 244 G S D & M 865-9360
- 245 Venghiattia Christopher E private ofc
- 247 Vacant
- 248 Porcari Tearnow & Ace Inc banking & securities 846-7606
- 249 Dixon Lane H geologist
- 4550 Oxirane Corp 960-1222
- 4600 Building ROOMS
- Vacant
- 100 Vacant
- 100 Swedish Trade Commissioner consulate 626-8850
- 101 Harris Associates Inc adv 622-8602
- Est Bentzen Lan Interests 627-3690
- 103 Redinbo & Associates adv 622-8602
- 105 Center For International Business The 871-1771
- 106 Wilkinson Engineering Corp 623-2111
- 108 Redaction Corp (Southern Regional) CPO 621-0283
- 109 Weatherford International Data Center 621-8500
- 110 Carver Mc Knight Weymouth Inc archt 621-2471
- 150 Deubler & Weil Real Estate & Investments real est 628-7560
- 152 Walden On Lake Control real est 628-7560
- 155 Walden On Lake Control (Ofc)
- 157 Wrightstone Geo Iwry 159 Vacant
- 161 R & B Investments 871-1576
- 200 National C S Inc Incorporated 621-9231
- 201 Corning Glass Works 622-0762
- 107 Harris Betty Placement Serv Inc emp serv 960-8670
- 144 Mullins Don R Interests real est development 622-2464
- 150 Foremost Guaranty Insurance Corp 180 Black Jack Resources Inc pet explor & prod 621-6191
- 200 Hydril Company oil field equip drs 627-9713
- 204 First Properties Of Texas real est 960-8111
- 206 Vacant
- 212 Vacant
- 212 Vacant
- 212 Vacant
- 222 Vacant
- 223 Vacant
- 225 Talbert Investments real est 626-4471
- 227 Vacant
- 250 Four M Properties Ltd 626-8290
- 305 Luedemann Durham & Associates real est appraisers 627-0890
- 301 North Central OH Corp 626-9200
- 304 Vacant
- 306 Musemeche-Marichal Architects 621-6772
- 333 Vacant
- 341 Jones Properties real est developers 627-1380
- 345 Vacant
- 349 Vacant
- 351 Bunker Supply Co Inc Of Houston steel pipe 626-9600
- 108 Ford-Wickley Kathy pub rel 108 Vacant
- 110 Vacant
- 114 Weekley Properties commercial real estate 626-5162
- 115 Gray Fred W archt 626-5900
- 116 M & R Interiors int dec 840-9240
- 117 Gulf Coast Ramada Inc hotel mgmt 118 Moody Alvin S Investments 629-1292
- 120 Moody Ramin Interests Inc real estate 626-9800
- 130 Butler J R & Co petroleum engineers 627-7180
- 130 Geocquest International Inc geophysical consultants 627-7180
- 139 Vacant
- 200 Vacant
- 210 Howard & Hughes Iwry 629-9100
- 210 Barr Robt J Iwry 629-7732
- 212 Loffland Brothers Co drilling contrs 629-1070
- 214 Samsic Investments Intl Inc 961-1591
- 216 Vacant
- POST OAK TIMBERLAND -FROM 800 N POWY LA SOUTHWAY**
- 202 COBE 77027
- 404 Beaumont Beaumont L 626-7348
- 406 Young John 627-1866
- 408 Woodfin Robt L 627-1866
- 410 Rantz Howard 627-1866
- 412 Cunningham K N 629-1070
- 414 Hartzman Wm H 961-1591
- 416 Hamilton M E 627-1866
- 420 Vacant
- 428\*Chickman Michael A

**Greenway Plaza**  
 By Century Development Corporation, Houston, Texas / AC 713 621-9500  
 SINCE 1948  
 SELECTED MEMBER FLOORSISTS TRANSWORLD DELIVERY  
 110 MILWAUKEE CORNER  
 CALL 526-5588 FOR ALL LOCATIONS  
 185 WESTHEIMER

**TRAVEL NETWORK**

WESTHEIMER	KINGWOOD	MEYERLAND	HILLCROFT	NORTH OAKS	WESTADOR
2732 Virginia	1309 Kingwood Dr	331 Meyerland Plaza	6405 Hillcroft	At Stuebner Airline	1020 FM 1960 West #10
524 7888	358 4984	665 5335	777 7060	893 4710	782 9060

HOUSTON REGIONAL OFFICE 6065 Hillcroft, Suite 403 (77081) Tel. 988 6640



W WEST LOOP S 1980

1133

WEST COURT DR—Contd
4 Turner John W @ 645-2814
5a Bergen J
5b Vacant
6a Bunch R
6b Hoffart K
7a Cervantes M
7b Wilkinson S
7c Johnson D
\*Johnson G
8 No Return

WEST FOREST DR —FROM
418 REAGENTVIEW NORTH
TO KATY RD

ZIP CODE 77024

502 Ewing Geo H @ 497-5642
503 Rogers Eddy J Jr @
497-4711
507 Perrine Geo R @ 497-4400
510 Lehnert Peter K @
497-6733
511 Hart J Eug Jr @ 497-4434
514 Amblar Saml A @
496-9171
515 Barfield Richards S @
493-5998
518 Haggard William J @
493-2566
519 Clifton B F @ 497-1969
523 Waybright John J @
497-6973
526 Scruby Joan @ 497-2613
527 Swartz Charles H @
497-3967
531 Ho Shohel @
534 Rowell Charles J @
497-1953
547 Walsh Robt L @ 497-2690
APPLETREE INTERSECTS
602 Woike W T @ 493-2624
603 Hudson John R @
497-3963
606 Chr M C
607 Goodson Francis L @
497-2695
611 Smith David K @ 493-2586
614 Nutt Clinton D @ 497-3788
615 Maness Geo @ 496-2921
618 Little Willard @ 497-7076
619 Waters Frank @
623 Hudson David V Jr @
497-6922
626 Kemp Charles D @
497-3223
627 Vacant
630 Lindsay David @ 497-7534
631 Eheridge James E @
497-2364
634 Mc Lane Larry @ 497-3062
635 Smith Tromer R @
493-1788
638 Croy Clifford B @ 497-2746
639 Alderson Lawrence M @
642 Gaffney Jerome G @
497-4050
643 Burke Art L @
646 Lawrence Dorothy M Mrs
@ 497-2769

RECENT VIEW
INTERSECTS
647 Soltis Charles W @
497-2921
650 Siess Joan M Mrs @
497-2454
651 Williams Weldon H @
497-2415
654 Cunningham Harold R @
497-0021
655 Phillips Jeanne Mrs @
497-5471
658 Blaine Donald L @
497-7751
659 Carlson Wm L @ 497-4758
RAMBLE WOOD RD
INTERSECTS
662 Najjar Ralph @ 497-5265
666 Galeener John @
497-4151
670 Modeland Marian L @
497-4151

MEMORIAL DR
INTERSECTS
702 Klein Wm L @ 497-2716
TAYLOR CREST RD
INTERSECTS
706 Handkins Karl H @
497-7427
710 Mailoux Eug P @
493-5125
714 No Return
718 Williamson John W @
497-2929
722 Matthews Claude L Jr @
497-3597

PEBBLEBROOK
INTERSECTS
726 Moore Thos W Jr @
497-3503
730 Calhoun Jack @ 497-2649
734 Anderson D Charles @
497-2704
738 Koby Wm A @
PERTSHIRE INTERSECTS
742 Dimkitch Mitchell J @
497-6236
746 Rapean J C @ 497-7768
750 Luebbert Fred H @
754 Blake Bennett P @
497-0661

WOODTHORPE LA BEGINS
758 Burns William A @
497-0015

762 Kim John Y @
766 Sharp Fred O Jr @
497-2745
KIMBERLY LA
INTERSECTS
802 Levin Franklyn K @
497-1090
806 Norris Wm @
810 Bartus Alex C @ 497-2557
PINEROCK LA INTERSECTS
814 Bila Charles W @
818 Dryden John P @ 497-2336
822 Wright Wm D @ 497-2601
825 Miller Earnie @
QUEENSBURY LA
INTERSECTS
830 Koebel Martha G Mrs @
497-1638
834 Sapko Walter J @
497-1612
838 Rhodes Lewis C @
497-0471
842 Lucas Norman D @
497-1823
BARRYKNOLL LA
INTERSECTS
846 Wegner W D @ 497-4665
850 Potts Phillip E @ 497-3616
854 Gray Floyd J @ 497-2710
858 Harris Albert L Jr @
497-2703
862 Feyenrou Guy A @
493-2218
866 Mc Intyre Peter T @
497-4933
870 Lee Thos @ 497-5997
874 Shankle James D @
MYRTLEA ST INTERSECTS
902 Trauernicht Herman L @
497-3076
906 Myers Wallace K @
493-6551
910 Edwards Ralph @ 497-6243
914 Bender Ralph E @
497-4084
918 Edwards Wm R @
497-2234
922 Dillow Wm M @ 497-3953
926 Sheehan Hollie @
930 Wiedemer John P @
497-4355

WEST LOOP NORTH
—FROM 7200 KATY RD
NORTH

ZIP CODE 77055
1130 American Porcelain
Enameling Inc sign mfrs
869-3731

WEST LOOP NORTH FRWY
—A CONTINUATION OF
WEST LOOP SOUTH

FRWY FROM BUFFALO
BAYOU NORTH BEY CITY
LIMITS

ZIP CODE 77024
333 Highland Premier
Insurance Agency Inc
683-3411

WOODWAY INTERSECTS
MEMORIAL DR
INTERSECTS

KATY FWY INTERSECTS
1000 First City Development
real est @ 861-3155
Olympic Resource Floaties
importers 861-9721
Vacant
Vacant
1004 Bowen Harley Distr
861-4937
1006 Glacier Ice Inc 868-3228
1010 Houston Solvent & Chem
869-3503
1020 Vacant
1024 Vacant
1030 Vacant
1160 Mischer Southwestern
major hsehold appl-whol
868-2275
1180 Hoerner Waldorf Corp
(Div Champion Intl) box
mfrs 869-4851
1190 Weingarten J Inc frozen
foods 868-7433
Vacant
11TH ST INTERSECTS
1255 Graebel-G S W-Houston
Inc moving vans
681-5801
6005 San Jacinto Staple (Ofc)
6009 Spoolco-Davis Inc dtsmm
@ 497-4540
6011 Stm Corporation (Annex)
data processing
6013 Barewood Furnitures
780-3379
6015 S T M Corporation data
broker 777-3495
6017 D A B Distributing Co
Inc histry 772-3975
6019 Dappolonia (Whse)
772-2135
6101 Par-T-Bee Sales
tupperware distr
772-5221
6102 Star Communication Inc
497-7590
6104 Eagle Printing Co
777-7912
6105 Grant Geophysical Corp
(SHOP) 781-4000
6106 Visual Interest Media
signs 772-1121
\*Barren Herb
6110 Mc Bride Ratcliff & Assoc
771-8307
6112 Mechanical Seal & Service
Inc 777-7702
\*Wollin Ken
6116 Harris Supply Co 772-1817
6120 Theatronics Houston
lighting consultants
995-0650
6124 Samesx Corporation oil
field equip 771-3513
6126 Quality Components Inc
772-7100
6128 J C P B Co mach shop
771-5690
6130 De Ha Overseas Corp
imports exports 995-4160
6134 Studio Photo 774-8665
6140 Honeywell Incorporated
780-6500
6201 Geo Services (Whse)
774-9175
6210 Jim's Hickory Smoked
Products food 771-3837
6226 Research Laboratory
777-4152
6230 Vacant
6234 Vacant
6238 Graphic Resources Corp
data equip 772-1085
6240 Vacant
6250 Junior Achievement
777-6772
6301 Contract Floors 778-9861
6303 Vacant

WEST LINE ST —FROM
6000 BLK TOWN PARK ST
SOUTH

ZIP CODE 77036
6001 Tech Data Incorporated
air condng contr
6003 Whitson-King Inc food
broker 777-6144
6005 San Jacinto Staple (Ofc)
6009 Spoolco-Davis Inc dtsmm
@ 497-4540
6011 Stm Corporation (Annex)
data processing
6013 Barewood Furnitures
780-3379
6015 S T M Corporation data
broker 777-3495
6017 D A B Distributing Co
Inc histry 772-3975
6019 Dappolonia (Whse)
772-2135
6101 Par-T-Bee Sales
tupperware distr
772-5221
6102 Star Communication Inc
497-7590
6104 Eagle Printing Co
777-7912
6105 Grant Geophysical Corp
(SHOP) 781-4000
6106 Visual Interest Media
signs 772-1121
\*Barren Herb
6110 Mc Bride Ratcliff & Assoc
771-8307
6112 Mechanical Seal & Service
Inc 777-7702
\*Wollin Ken
6116 Harris Supply Co 772-1817
6120 Theatronics Houston
lighting consultants
995-0650
6124 Samesx Corporation oil
field equip 771-3513
6126 Quality Components Inc
772-7100
6128 J C P B Co mach shop
771-5690
6130 De Ha Overseas Corp
imports exports 995-4160
6134 Studio Photo 774-8665
6140 Honeywell Incorporated
780-6500
6201 Geo Services (Whse)
774-9175
6210 Jim's Hickory Smoked
Products food 771-3837
6226 Research Laboratory
777-4152
6230 Vacant
6234 Vacant
6238 Graphic Resources Corp
data equip 772-1085
6240 Vacant
6250 Junior Achievement
777-6772
6301 Contract Floors 778-9861
6303 Vacant

HEMSTEAD RD 342
INTERSECTS
MINOMAX DR ENDS
NORTH WEST FRWY
BEGINS
18TH ST INTERSECTS

WEST LOOP PLAZA
—FROM 303 N POST OAK
RD WEST TO N POST
OAK LA

WEST LOOP SOUTH FRWY
—FROM BUFFALO
BAYOU SOUTH THEN
WEST BEY CITY LIMITS

ZIP CODE 77027
1111 C R S Building 621-9600
C A S Architects archt
621-9600

STREET CONTD
1200 Sherrill Wm W fin
consultant
1205 Glenco Transportation
Servs Inc r leasing
877-1109
1220 Vacant
1230 Brocklehurst Bateman
Assoc Inc intl loss
adv 871-8240
1240 Swisher Jack lwyer
961-7341
1250 A M F I Corp
exports 877-1553
1270 Foxham Carrington &
Bonh lwyers 627-0123
1400 Vacant
1425 Rachal Ray acct
1430 Chapman Interests
The real est
850-0400
1430 Chapman Lawrence B
lwyer 850-0400
1430 Chapman Kenneth D
lwyer
1440 Brennan & Assoc
exec search 840-7922
1450 E R A Of Southeast
Tex real est
840-1001

6309 Aerogon Industries Inc
molding & ventilation
772-2844
6401 Vacant
6501 Design Center 772-0851
Contract Distributing Corp
921-6669

WEST LOOP NORTH
—FROM 7200 KATY RD
NORTH

ZIP CODE 77055
1130 American Porcelain
Enameling Inc sign mfrs
869-3731

WEST LOOP NORTH FRWY
—A CONTINUATION OF
WEST LOOP SOUTH

FRWY FROM BUFFALO
BAYOU NORTH BEY CITY
LIMITS

ZIP CODE 77024
333 Highland Premier
Insurance Agency Inc
683-3411

WOODWAY INTERSECTS
MEMORIAL DR
INTERSECTS

KATY FWY INTERSECTS
1000 First City Development
real est @ 861-3155
Olympic Resource Floaties
importers 861-9721
Vacant
Vacant
1004 Bowen Harley Distr
861-4937
1006 Glacier Ice Inc 868-3228
1010 Houston Solvent & Chem
869-3503
1020 Vacant
1024 Vacant
1030 Vacant
1160 Mischer Southwestern
major hsehold appl-whol
868-2275
1180 Hoerner Waldorf Corp
(Div Champion Intl) box
mfrs 869-4851
1190 Weingarten J Inc frozen
foods 868-7433
Vacant
11TH ST INTERSECTS
1255 Graebel-G S W-Houston
Inc moving vans
681-5801
6005 San Jacinto Staple (Ofc)
6009 Spoolco-Davis Inc dtsmm
@ 497-4540
6011 Stm Corporation (Annex)
data processing
6013 Barewood Furnitures
780-3379
6015 S T M Corporation data
broker 777-3495
6017 D A B Distributing Co
Inc histry 772-3975
6019 Dappolonia (Whse)
772-2135
6101 Par-T-Bee Sales
tupperware distr
772-5221
6102 Star Communication Inc
497-7590
6104 Eagle Printing Co
777-7912
6105 Grant Geophysical Corp
(SHOP) 781-4000
6106 Visual Interest Media
signs 772-1121
\*Barren Herb
6110 Mc Bride Ratcliff & Assoc
771-8307
6112 Mechanical Seal & Service
Inc 777-7702
\*Wollin Ken
6116 Harris Supply Co 772-1817
6120 Theatronics Houston
lighting consultants
995-0650
6124 Samesx Corporation oil
field equip 771-3513
6126 Quality Components Inc
772-7100
6128 J C P B Co mach shop
771-5690
6130 De Ha Overseas Corp
imports exports 995-4160
6134 Studio Photo 774-8665
6140 Honeywell Incorporated
780-6500
6201 Geo Services (Whse)
774-9175
6210 Jim's Hickory Smoked
Products food 771-3837
6226 Research Laboratory
777-4152
6230 Vacant
6234 Vacant
6238 Graphic Resources Corp
data equip 772-1085
6240 Vacant
6250 Junior Achievement
777-6772
6301 Contract Floors 778-9861
6303 Vacant

1460 Covington & Reese
lwyrs 627-8820
1470 Mc Donnell Douglas
Automation Co
computer servs
652-4130
1490 A-S Energy Corp
explr & prod
871-8915
15th Fl Richmond Tank
Car Co liquor
transport 877-8040

STREET CONTINUED
HALL MARK ST BEGINS
1750 Marriott West Loop hotel
960-0111
1900 3 D Intl Bldg
Lobby Commonwealth Savs
Assn 877-1500
Sub Fl Cheese & Wine
965-0776
2d Fl 3-D Intl archts
871-7000
3d Fl 3-D Intl (3d-7th
Fls)
900 Chris Joseph Personnel
Servs Inc 960-1122
955 Antwerp Trading Co
lwyry 961-3864
960 Independent Jwry
Appr Inc
961-1432
970 Cupples Products bldg
prods 622-6968
980 Cameron Group Inc
990 Houston International
Travel 622-0120
1710 Llewellyn-Devies
Assoc architectural
planning 850-1500
1720 Baker Jeffrey C lwyer
961-4923
1730 Glassman &
Glassman lwyrs
961-3100
1780 Nationwide
Advertising Serv
960-8008
18th Fl 3-D Intl (Exec
Ofcs)
POST OAK PARK DR
BEGINS
1233 Bechtel Building
Philadelphia Life
Insurance Bldg
Philadelphia Life
Insurance Co
900 International Pipe Line
Enginers 850-3600
10th Fl Gulf Interstate
Engineering
850-3400
1333 Park Tower South ofc
bldg
Lobby Park Towers South
Restaurant
965-9707
Rooms
110 Kwik-Kopy Center No
5 prtra 821-1923
2d Fl Park Space (2d Fl
6th Fl)
7th Fl Park Tower South
(Ofc)
720 Texas Seatrade Corp
ship agcy 629-7550
740 Maritz Incorporated sls
promotion 961-5906
770 Tenneco (Ofc)
770 Focus Personnel
Consultants 871-1821
773 Tenneco Oil Co
(Drilling Section
Offices) 623-8180
774 Tenneco Oil Co
(Drilling Section)
776 Tenneco Oil Co (Admn
Ofcs)
779 Revere Paul Cos The
ins brokerage
876-1898
780 Marlin Drilling
Company Inc 627-1161
7th Fl Tenneco Oil Co
(Gulf Coast Div)
800 Exxon Chemicals Co U
S A (Ofcs)
906 Exxon (Ofc)
930 Exxon (Ofc)
950 Vacant
970 Vacant
980 Exxon Research &
Engineering Corp
1000 Tenneco Realty
759-4631
1010 Johnson Kenneth H
lwyer 626-4680
1012 Vacant
1016 Shepherd E Dale Jr
Ins
1020 Vacant
1028 Thorsenberg
Materials Co Inc
sand & gravel
623-8870
1030 Energy Sales &
Service pipe
961-4821
1060 Hydrocarbons Inc pet
mktros 850-0670
1050 P A B S Intl trade
960-0477
1061 Vacant
1066 Vacant

1070 Juran & Moody Inc
municipal bonds
961-1852
1076 Stourian Placement
Inc emp serv
625-9440
1078 Texas Foundries Inc
626-8420
1080 Ecology &
Environment Inc
1083 Photographic Arts
622-5950
1100 Brazilian Consulate
1110 Redd & Associates
exec search 626-4040
1116 Pinckard Brothers
Interests Inc coml rl
est & developers
961-7896
1124 Vacant
1130 States Shipping
Agency Inc
1150 C I T Corp finance
626-4830
1162 Texas American
Insurance Co
840-8353
1172 Vacant
1174 Vacant
1180 Samsung Steel (U S
A) Inc traders
960-1910
1206 Alitalia Airlines
world pass & frt
871-8280
1220 Modac Americas Inc
offshore marine
equip 871-8063
1228 Vacant
1230 Busse A R &
Associate public
relations 628-1144
1240 Vacant
1266 Sams African
Airways 871-8750
1270 Hayden Jack W lwyer
621-7681
1276 Vacant
1280 Vacant
1284 Channell Industries
Gas Co 757-2131
13 Fl Exxon Chemical
Company USA (Ofcs)
14th Fl Exxon Chemical
Company U S A
(Ofc)
15th Fl Exxon Chemical
Company U S A
(Ofcs)
16th Fl Exxon Chemical
Co USA (Ofcs)
17th Fl Exxon Chemical
Co U S A (Ofcs)
1800 Exxon Chemical Co U
S A 221-7321

STREET CONTINUED
S POST OAK RD
INTERSECTS
1404 Garcia Mike Exxon
Service Station
1433 Tenneco Systems Bldg
1st Fl Investors Title Co
title ins 621-7220
110 Thwatt Robt J lwyer
965-9661
150 International Savings
961-1260
155 Continental First
Service Corp mige
bkr 629-9650
158 Weaver J D
Enterprises real est
610 Campbell Charles Inc
627-3388
634 Winkelman Tatum &
Co acct & auds
961-5870
640 Lowther S A & Co
acct 629-1550
640 Denton Dudley W acct
629-1552
1st Fl Steelcase
Incorporated ofc
furn show rm
8-4079
1455 National Supply Co Div
Of Armo oil field equip
960-5111

ROOMS
8 Natl Sup (Stge)
C22 Armo (Ofc)
C42 Armo (Ofc)
60 Armo (Storage)
112 Darby Roland W lwyer
626-5510
112 Pickett Neal Y lwyer
626-5510
112 Stakus Phillip A Inc
trust co 621-8395
117 Harrison Larry W
lwyer 626-5100
112 Hess James D lwyer
131 Vacant
230 H N Properties Ltd
real estate 961-9999
240 Vacant
246 Economics Laboratory
Inc 621-2769
250 Liquid Carbonic Corp
(Ofc)
266 Liquid Carbonic Corp
(Carbon Dioxide Div)
621-9450

330 Lunch Room
333 Vacant
336 Vacant
338 Vacant
352 Carter Griffin &
Gainer acct 621-8090
356 Vacant
357 Vacant
360 Vacant
6th Fl Armo Steel Corp
reception
STREET CONTINUED
1535 Honeywell Building
780-6796
Honeywell Inc e d p elec
process
Honeywell Inc (e d p
mktg & serv)
110 Carruth Mortgage Corp
877-1811
200 Smith Wilbur And
Associates consult eng
626-5393
212 Honeywell (Annex Ofc)
214 Freeman Pulaski &
Leslie rl est 960-9650
216 Federal Barge Gulf-
Canal Lines
220 Vacant
222 Alschuler Milton phys
622-5430
222 Anderson Joan S Mrs
phys
222 Duffy James H phys
222 Schleuse L W Jr phys
222 Wheeler John J Jr
phys
222 Clarke Thos P phys
256 Boilermakers
Apprenticeship
Committee 626-4193
260 Nigh W H & Co grain
broker 622-0293
315 Honeywell Ofcs
320 Honeywell (Ofc)
626-3030
325 Honeywell Ofc
326 Britt Gary L acct
330 850-8652
335 Honeywell Ofc
365 Honeywell (Ofc)
400 K T C Engineers
Incorporated (Ofcs)
406 Inoterm Corp (Ofc)
780-6822
15th Fl Exxon Chemical
Company U S A
(Ofcs)
416 Computer Sciences
Corp (Br) 622-6363
450 Amelang-Gilchrist
Investment Builders
622-4431
454 Caudill Rowlett Scott
(Ofc)
STREET CONTINUED
1616 Rooms
102 Vacant
103 Vacant
104 Vacant
105 Key Exclusive
Apartment Locators
780-6666
106 Vacant
110 Royal Travels 621-8142
111 Oil Properties 622-2077
111 Bonney Supply
Company auto parts
112 Royal Travels (Ofc)
200 Campbell Charles K
Arch (Ofc)
201 Campbell Charles K
Arch (Ofc)
203 Vacant
203 Vacant
204 Devoe Paint (Ofc)
205 Vacant
206 Reserve Equipment Inc
compressor rentals
626-4321
207 Vacant
208 Portfolio The
211 Campbell Charles R
(Ofc) archt
212 Campbell Charles K
archt 621-7360
300 Vacant
301 Manning Incorporated
food serv mgmt
961-0681
302 American Management
Associations sls
promotions 961-7867
303 Vacant
304 Vacant
305 Roberts Group The Inc
coml art 965-0690
306 Allapan Steel Bldgs Of
Tx Inc (Ofc)
307 Bess-Branson (Ofc)
308 Percore Albert E Jr
Architect 622-0220
309 Helton Arch W oil opr
871-0254
310 Petroleum Engineer
622-5312
311 Hernandez Adrian acct
850-9121
312 Kenner Geo L acct
622-5180
313 Vacant
314 Vacant
315 Vacant
400 Beck A E (Ofc)

W WEST LOOP S 1980

WEST LOOP SOUTH FRWY

—Contd

404 De Sandro D J & Co Inc mgmnt consultant 871-1465
404 Christian Employment Services 871-1465
406 Carter Investment Co The real estate 621-2030
406 Houston Realty Sales Co 621-2030
407 Nacol Mae & Assoc lwyrs 626-7911
408 Vacant
1700 First American Title Co Of Houston 961-0200
790 Real Estate Research Corp 961-7777
450 C R S D A archit design 621-9600
450 Metcalf & Eddy civil eng 621-9600
1010 Pravel Gambrell Hewitt Kirk Kimball & Dodge lwyrs 850-0909
1120 Brorby & Tizer lwyrs 840-7710
1144 Vacant
1144 Daniels Allen B lwyrs 626-0215
1144 Gambill F Clinton II lwyrs 626-7164
1150 Cushman Realty Corp 877-1700
1170 Geoscience Consulting Servs Intl geophysical consultants 761-0906
Baker John H interests real est 626-7411
13th F1 Syco Corporation institutional foods 877-1122
1410 Zingen Companies pet explor & prod 871-9888
1450 Kenetic Systems Inc archit 627-7253
1460 Winsco Co The proj mgmnt 626-8523
1470 Chenault & Assocs Inc archts emp servs 840-1515
1560 Beart Drilling Co Inc drilling constn 840-0044
1800 U S Home Corp land dev 877-2311
SAN FELIPE INTERSECTS 431
2000 Smith Office Park Building 621-8680
Lobby Kamel's World Of Travel Inc 623-8211
Suites
Lobby Control Data Corp 626-0450
1 Snack Bar 622-9132
44 Vacant
300 Region Four Computer Services (Ofc)
325 Region Four Computer Services (Ofc)
330 Vacant
350 Region IV Computer Services 621-9490
360 Vacant
370 General Food Corp (Fop Div) 621-3780
375 Vacant
390 Region IV Computer Services (Ofc)
400 Brown & Root (Ofcs)
8thfl Brown & Root (Ofcs)
8thfl Brown & Root (Ofcs)
8thfl Brown & Root (Ofcs)
910 United Salt Corp 626-5400
941 United Salt Corp (Ofc)
950 United Salt Corp (Ofc)
960 United Salt Corporation (Ofcs)
990 United Salt Corp
990 Texas Brine salt prod 626-5400
10thfl Snack Room
10thfl Control Data Corp (Ofc) 626-0450
1004 Keyunch Experts Inc 621-8212
1090 Atkins Mc Bride & Owen chem engs 626-0191
11thfl Control Data Corp (Ofc) 626-0450
12thfl Control Data Corp 965-6500
1300 Solar Division Of International Harvester 627-8220
1330 Vacant
1355 Lavin Enterprises Inc roofing & sht mtl
1366 Johnson Programming Service Inc
1400 Connecticut General Life Insurance Co 626-1401

1440 Vacant
1451 Connecticut Genl (Ofc)
1455 Vacant
1470 Connecticut General Corp (Ofcs)
1480 Sendoro Oil Company
1490 Vacant
1550 Foster L B Co steel jobbers 626-5100
1560 Foster L B Co (Ofcs)
1570 Gantt Gamewell & Co ins agt 621-3811
1571 Foster L B Co (Ofcs)
1590 L B Foster Company (Ofcs)
1600 Schwartz & Hickey lwyrs 633-4531
1629 Vacant
1648 Apolton Eli Interests inc prop mgmnt 626-3520
1645 First Texas Mortgage Group Inc 626-2490
1650 Saga oil & gas explor & prod 965-0770
1651 Vacant
1730 Telephone Secretary Inc 629-7990
1740 Vacant
1750 Western Oceanic (Emp Ofc)
1755 Hallmark Property Mgmt Co 877-1453
1760 Vacant
1800 Paktank Corp containerized shipping 723-0000
1800 Paktank U S A Inc net bulk stge 623-0000
1177 Baker John H interests real est 626-7411
1800 Empak Incorporated environmental protection 623-0000
1800 Trafapak U S A lwyrs 965-0044
1830 Vacant
1832 Vacant
1836 Paktank (Ofc)
1870 Vacant
1885 Vacant
1900 Smith R E Interests 622-8611
1950 Harsho Rotman & Drack Inc pub rel 961-1531
1960 Vacant
1965 Smith Office 621-8680
1970 Gulf Materials Recycling Corp mtl recycling 965-0217
1975 Hunter Farris & Co inc acct 621-1240
1990 Cohn Morton A real est inv 622-4300
2000 Huber J M Corp oil & gas explor & prod 821-4400
2100 Huber J M Corp (Ofc)
2150 Hicant J M Corp (Ofcs)
2170 Vacant (Rms 2170-2200)
2222 Western Oceanic (A Div Of The Western Call Offshore drilling 627-3030
2100 Building FLOORS
1stfl West Loop National Bank 627-2080
203 Copy Plus xerox copies 626-0055
210 No Hang Ups Answering Service 964-9047
210 Parent Company The babysitter serv 960-9047
211 Southland Personnel Services 627-8500
212 Southwest Airlines 629-4340
213 Vacant
215 Republic National Life Insurance 626-4970
220 Galleria Travel 871-8998
410 Weinger Steelhammer & Tucker lwyrs
440 Advanced Ideas & Inventions Of Texas mktg 877-8193
450 Franks Baker & Co acct 623-4571
505 Byrd International Inc employment agencies 627-7600
600 Best Resume Service 626-8505
601 West Loop Place ins 871-9415
605 Beacon Development Corp sh est dev 940-1388
610 Segal Nathan & Co grain & feed broker 621-2000
615 Hamilton Dixie G Jr phys 623-6693
616 Marriott Corp (Ofc)

700 Vacant
707 Cutler Williams Inc data processing 627-9591
708 Northwest Acceptance Corp 623-8890
710 Vacant
711 Sales Interests 621-2140
717 Vacant
800 Cutrer & Jefferson lwyrs 626-7800
810 Clayton Foundation 626-8646
815 Voluntary Action Center 965-0031
820 Turner Ben B Jr lwyrs 871-9887
830 Estate Jewelry Liquidators Inc acct 840-3071
1000 Vacant
1100 Vacant
1101 Vacant
1107 Vacant
1120 Vacant
1200 Vacant
1235 Scardino Robt A lwyrs 629-7100
1240 Helms Ir H lwyrs 627-7480
1240 Marshall John H lwyrs 627-7480
1300 Pacific Mutual Life Ins Co 626-9820
A F P Incorporated 626-9820
1300 Pacific Consulting Corp 628-4758
1300 P C C Financial Servs 626-4759
1400 Ross Sherman lwyrs 965-0044
1400 Tonkin Ronald H lwyrs 965-0044
1400 Bennett Fred T lwyrs 965-0044
1400 Saper Gus A lwyrs 965-0044
1400 Laird Jules lwyrs 965-0161
1400 Yzaguirre R J lwyrs 965-0044
1420 M S M 1430 Vacant
2200 Stewart Title Building Stewart Title Guaranty Co 871-1100
Stewart Information Services Corp 871-1100
130 Lowe M Ralph inc oil & gas real est 622-5420
140 Vacant
144 Vacant
150 Vacant
165 Vacant
175 Vacant
210 Stewart Title Guaranty (Ofc) 871-1100
225 Morris Mc Canne Tinsley Snowden Ellis & Wilson Pc lwyrs 627-1520
225 Morris Carlos lwyrs 628-7261
225 Morris Stewart lwyrs 625 Mc Canne Robt H lwyrs 627-1520
290 Vacant
300 Stewart Title Guaranty (Ofcs)
400 Ketter Tharp Cowell & Burtlett 622-6440
500 Brown & Root (Ofcs)
600 Moss Grayson L real est appr 621-1280
601 Vacant
630 Vacant
690 Southwest Research Institute 840-7381
694 Vacant
700 Brown & Root (Ofc) 671-1291
800 Thompson J Robert Co emp agcy 627-1940
835 Vacant
875 Vacant
900 Brown & Root (Ofcs)
10thfl Brown & Root (Ofcs)
STREET CONTINUED
2223 First City Mortgage Bldg 631-8415
2101 El Chico Restaurant mex restr 960-0069
2121 H L L P Energy Information Center 621-5200
2221 Saudi Arabia Educational Missn 629-5170
2223 Sandwich Chef restr 877-8347
National Title Co 977-7714
ROOMS
100 Capital Title Co Inc 629-4600
150 First Continental Mortgage (Ofc) 689-0152
200 Vacant
210 Fought Insurance Agency Inc 629-7000

220 Brown Charlie Agency 629-8161
220 Edmundson H P Co ins 629-7000
220 Bernhard Dick Agency ins 629-7000
260 Brugier C E Co land surveyor 629-8360
270 Capital Title Co (Ofc)
320 Battelle Houston Research Center pet research & dev 877-8034
333 Sowell Ogg Capps & Kendall Assoc law firm 961-5100
333 Great Western Realty Inc
333 Fluker F W acct 961-5300
333 Buckhorn Land Corp 961-5300
400 Saudi Arabian Educational Mission mail room 629-5170
410 University Of Petroleum-Minerals Rarch Inst 840-1526
500 Mayeux Paul & Associates archit 627-8650
502 Tower Pipe & Steel Inc 840-0535
503 North American Properties 627-3002
505 Bell-Sullivan Co mfr reps 627-7370
506 Ragsdale Development Corporation real est 627-7390
510 Ford Enterprises archt management serv 629-4260
515 Wilson Talbott Associates 626-0350
515 W A Architects Inc 626-0350
515 Crain-Anderson Inc archts 626-0350
520 Davidson & Associates real est appraiser 961-0161
577 Houston Resource Group The sply emp agcy 961-7311
577 H R G Productions Inc show base 871-0576
6thfl First Continental Mortgage Co 626-3870
700 Security Insurance Agency First Contl Mlge Assoc 626-6950
2300 Twenty Three Hundred West Loop Bldg Rooms
100 Litwin Corp The (Ofc)
133 Stuckey J W & Associates consulting engs 977-2200
150 American Teller Schools Of Texas Inc 877-8843
220 Langston Robt B lwyrs 628-7261
230 Sullivan Russ Inc 965-9050
240 Carlyle Contractor 627-7375
270 Vacant
295 Hines G D Interest real est
300 Litwin Corporation The chem eng 627-7000
430 Schlumberger Limited oil well serv 621-8760
437 Marr & Associates real est 626-1730
442 Stuckey J W Associates (Ofc)
460 Clark Ivor B Co Of Texas inc mge 627-7570
500 Litwin Corp The (Ofc)
STREET CONTINUED
2400 Imco Services Building bldg mgnt ROOMS
C6 Imco (Over-flow)
C20 Imco Exploration oil & gas exploration 671-4890
100 Jochen & Henderson Inc consulting engs 623-2000
102 Pan American Land Co 621-8850
104 Bell Warehouse 671-4890
106 Halliburton Services (Legal Dept) 671-4962
108 Vacant
114 Shell Oil Co (marketing dept) 621-0350
118 Imco Services (Ofc) 122 Vacant
24fl Imco Services-A Div Of Halliburton Co oil field serv 671-4800
304 Braniff International 621-3111

306 Minchen Ralph H inv & mortgages 622-8161
306 Minchen Meyer A inv
306 Fidelity Realty Corp 314 Vacant
314 Vacant
315 Braniff Intl (Ofc) 627-7390
319 Braniff Intl (Ofcs)
404 Williams & Crawford Inc city plng-traffic consultants 622-1660
407 Kob Gary & Associates 860-1650
407 Mc Reynolds Bland Interest inv 621-8850
4thfl Imco Services (Ofcs)
414 Imco Services (Ofc)
421 Imco Services (Tel Rm)
422 Imco Services (technical dept)
430 Imco Services (Ofc)
438 Imco Services (training facilities)
501 Imco Services A Div Of Halliburton Co (Over-flow)
516 Imco Services (Ofcs)
518 Imco Services (Admn Dept)
520 Imco Services (Finance)
STREET CONTINUED BLDG SUITES
400 Realty World
450 Con Gen Venezuela 961-5141
465 Costin Enterprises Inc 626-5070
480 Bousquest & Johnson lwyrs
2500 K R B E Stereo 104 suite 500 960-0123
501 Majestic Investment Co Of Denver 960-9002
540 Neal & Associates Realty Co 960-0020
580 Caldwell Banker Commercial Brokerage Co 840-6500
2525 Houston Grand Hotel 961-3000
WESTHEIMER RD 432 INTERSECTS
2601 C & B Texaco 626-2252
2626 Rogers Roy Family Restaurants 621-9743
2805 World Car Care Ltd 622-4418
2899 Vacant
2901 Colvin R B & Co Inc ins 961-5880
102 Calvin & Blades Insurance Agency 961-5880
103 Hanks & Hinton realtors 871-8880
2905 United Business Investments Inc real est 622-4931
2909 West Loop Clinic 622-2175
3115 Gallery Office Bldg The 621-1111
1 Ferrera Edgar E & Associates real est
2 Khan's Caravan Inc rugs ret 629-5522
3 Vacant
5 K International Inc 671-5409
6 Copeland Steel & Machinery 871-5467
7 Bookkeeping Service By Nina 840-7883
8 Kuinta Wm D appraiser 961-1951
9 Positive Action Personnel Agency 961-4405
10 Vacant
11 No Return
12 Gulf Coast School Of Realty 621-8591
13 Vacant
14 Schwartz Realty Tanglewood Realtors 961-3060
15 Keller A S Agency 629-9890
16 Vacant
18 Newkirk Robert & Co real est 622-2710
20 Schmalz Edw L acct 623-4852
22 Sundance Leasing Co Club Restaurant Realty 961-5094
23 Vacant
24 Vacant
25 Peco oilfield equip 626-8016
27 Ray Jack M & Associates Inc ind sls 627-9135
29 Adams Insurance 621-1140
30 Vacant
31 Vacant
33 Key Research Inc 840-7711
34 Vacant

37 Kalman Floor Co (Br Ofc) 622-4112
38 Vacant
40 Vacant
43 Mc Fall Edward H acct 961-7765
45 Jamail John Properties Assoc constn 626-9401
48 Continental Casino Corp leasing 965-9250
50 Vacant
51 Broadcast Music Incorporated 626-8570
53 Vacant
54 Vacant
58 Southwestern Mortgage Co 621-6262
59 Houston Realty Co
60 All-Ways Safe Systems Inc 629-9480
61 Integrated Marketing Service ins 960-8116
63 Haynes Jeri C acct 629-5020
65 Vacant
60 Euroquim U S A Inc chem dls 840-9462
3131 Holiday Inn West Loop 621-1900
IVANHOE ST ENDS W ALABAMA ENDS
5200 U Totem Stores 667-7501
5201 Vacant
5300 Campagnolo U S A Inc bicycles 661-9132
5410 Horlock Beverage Company 666-3626
5555 Five Five Five Building Rooms
100 G S M Assoc personnel & computing co
110 Vacant
115 Texas Air Control (Ofc)
121 Fifty Five-Fifty Five West Loop S (Stge)
124 Texas Air Control (Extension)
131 National Car Rental agcy & enterline sls 664-8881
141 Vacant
150 Circle Ins Agcy Inc 665-0544
155 Serenco Corporation export 666-7003
155 Ptsco Corporation export 666-7003
200 Vacant
215 A A A Industries constn
220 World Force publishing co 661-7201
220 D C S Drafting Service 661-7343
230 Empire Life & Hospital Ins Co
300 Texas Air Control Board 666-4964
333 Stewart Oxygen Service 668-6503
363 Texas Air Control (Ofc)
373 Texas Air Control (Ofc)
400 Subsurface Inc (Ofc)
408 Tinslens Vogel & Assoc (Ofc)
Sneed Betty Personnel Servs emp 667-6000
414 Martin David J Jewelry Repr diamond & agns settings 665-3944
424 Pin Oak Charity Horse Show Assoc 667-2494
444 A G Management Co ins agcy 661-4690
472 Demar Engineering Inc 474 Vacant
484 Joachim Robert & Associates financial consultants 661-1656
484 Clark & Associates ins counselors 665-7890
486 Snack Bar
505 Mutual Of New York ins 664-6644
515 Jalayer & Associate Inc consulting eng 661-5094
515 Aztec Engineering Co 661-5094
525 National Car Rental Sys 668-7774
555 No Return
606 Aviv Jewelry Manufacturing Ltd 666-7667
636 Sebrite Corporation finance co 667-6900
646 Subsurface Disposal Corp eng consultants 666-8158
STREET CONTINUED
5909 Fifty Nine O Nine Building Rooms
100 T E C The Energy Co data processing 661-0412
104 Ads & P R Advertising 664-3577

# W WEST LOOP S 1980

1133

**WEST COURT DR—Contd**

4 Turner John W @ 645-2814  
5a Bergen J  
5b Vacant  
6a Bunch R  
6a\*Hoffart K  
7a Cervantes M  
7b Wilkinson S  
7c Johnson D  
\*Johnson G  
8 No Return

**WEST FOREST DR —FROM 290  
418 REGENTVIEW NORTH  
TO KATY RD**

ZIP CODE 77024  
502 Ewing Geo H @ 497-5642  
503 Rogers Eddy J Jr @ 497-4711  
507 Perrine Geo R @ 497-4400  
510 Lehnert Peter K @ 497-6733  
511 Hart J Eug Jr @ 497-4434  
514 Ambler Saml A @ 496-9171  
515 Barfield Richards S @ 493-5998  
518 Haggard William J @ 493-2566  
519 Clifton B F @ 497-1969  
523 Waybright John J @ 497-6973  
526 Scruby Joan @ 497-2613  
527 Swartz Charles H @ 497-3967  
531 Ho Shohel @ 497-1953  
534 Rovelto Charles J @ 497-2690  
547 Walsh Robt L @ 497-2690  
APPLETREE INTERSECTS  
602 Woike W T @ 493-2624  
603 Hudson John R @ 497-3963  
606\*Chr M C  
607 Goodson Francis L @ 497-2695  
611 Smith David K @ 493-2586  
614 Nutt Clinton D @ 497-3788  
615 Maness Geo @ 496-2921  
618 Little Willard @ 497-7076  
619 Waters Frank @ 497-6922  
623 Hudson David V Jr @ 497-6922  
626 Kemp Charles D @ 497-3223  
627 Vacant  
630 Lindsay David @ 497-7534  
631 Eheridge James E @ 497-2364  
634 Mc Lane Larry @ 497-3062  
635 Smith Tromer R @ 493-1788  
638 Croy Clifford B @ 497-2746  
639 Alderson Lawrence M @ 497-4050  
642 Gaffney Jerome G @ 497-4050  
643 Burke Art L @ 497-2769  
646 Lawrence Dorothy M Mrs @ 497-2769  
RECENT VIEW INTERSECTS  
647 Soltis Charles W @ 497-2921  
650 Siess Joan M Mrs @ 497-2454  
651 Williams Weldon H @ 497-2415  
654 Cunningham Harold R @ 497-0021  
655 Phillips Jeanne Mrs @ 497-5471  
658 Blaine Donald L @ 497-7751  
659 Carlson Wm L @ 497-4758  
RAMBLE WOOD RD INTERSECTS  
662\*Najjar Ralph @ 497-5265  
666\*Galeener John @ 497-4151  
670 Modeland Marian L @ 497-5503  
MEMORIAL DR INTERSECTS  
702 Klein Wm L @ 497-2716  
TAYLOR CREST RD INTERSECTS  
706 Handkins Karl H @ 497-7427  
710 Mailoux Eug P @ 493-5125  
714 No Return  
718 Williamson John W @ 497-2929  
722 Matthews Claude L Jr @ 497-3597  
PEBBLEBROOK INTERSECTS  
726 Moore Thos W Jr @ 497-3503  
730 Calhoun Jack @ 497-2649  
734 Anderson D Charles @ 497-2704  
738 Koby Wm A @ PERTSHIRE INTERSECTS  
742 Dimkitch Mitchell J @ 497-6236  
746 Rapean J C @ 497-7768  
750 Luebbert Fred H @ 497-0661  
754 Blake Bennett P @ 497-0661  
WOODTHORPE LA BEGINS  
758 Burns William A @ 497-0015

762 Kim John Y @ 497-2745  
766 Sharp Fred O Jr @ 497-2745  
KIMBERLY LA INTERSECTS  
802 Levin Franklyn K @ 497-1090  
806 Norris Wym @ 497-1098  
810 Bartus Alex C @ 497-2557  
PINDEROCK LA INTERSECTS  
814 Bila Charles W @ 497-2336  
818 Dryden John P @ 497-2336  
822 Wright Wm D @ 497-2501  
825\*Miller Earnie @ QUEENSBURY LA INTERSECTS  
830 Koebel Martha G Mrs @ 497-1638  
834 Sapko Walter J @ 497-1612  
838 Rhodes Lewis C @ 497-0471  
842 Lucas Norman D @ 497-1823  
BARRYKNOLL LA INTERSECTS  
846 Wegner W D @ 497-4665  
850 Potts Phillip E @ 497-3616  
854 Gray Floyd J @ 497-2710  
858 Harris Albert L Jr @ 497-2703  
862 Fenyrou Guy A @ 493-2218  
866 Mc Intyre Peter T @ 497-4933  
870 Lee Thos @ 497-5997  
874 Shankle James D @ MYRTLEA ST INTERSECTS  
902 Trauernicht Herman L @ 497-3076  
906 Myers Wallace K @ 493-6551  
910 Edwards Ralph @ 497-6243  
914 Bender Ralph E @ 497-4084  
918 Edwards Wm R @ 497-2234  
922 Dillow Wm M @ 497-3953  
926 Sheehan Hollie @ 930 Wiedemer John P @ 497-4355

393 Aerogon Industries Inc molding & ventilation 772-2844  
6401 Vacant  
6501 Design Center 772-0851 Contract Distributing Corp 921-6669

**WEST LOOP NORTH —FROM 7200 KATY RD NORTH**

ZIP CODE 77055  
1130 American Porcelain Enameling Inc sign mfrs 869-3731

**WEST LOOP NORTH FRWY —A CONTINUATION OF WEST LOOP SOUTH**

FRWY FROM BUFFALO BAYOU NORTH BEY CITY LIMITS  
ZIP CODE 77024  
333 Highland Premier Insurance Agency Inc 683-3411  
WOODWAY INTERSECTS  
MEMORIAL DR INTERSECTS

KATY FWY INTERSECTS  
1000 First City Development real est at 861-3155  
Olympic Resource Floaties importers 861-9721  
Vacant  
1004 Bowen Harley Distr 861-4937  
1006 Glacier Ice Inc 868-3228  
1010 Houston Solvent & Chem 869-3503  
1020 Vacant  
1024 Vacant  
1030 Vacant  
1160 Mischler Southwestern major hsehold appl-whol 868-2275  
1180 Hoerner Waldorf Corp (Div Champion Intl) box mfrs 869-4951  
1190 Weingarten J Inc frozen foods 869-7433  
11TH ST INTERSECTS  
1255 Graebel-G S W-Houston Inc moving vans 681-5801  
6005 San Jacinto Staple (Ofc) 6009 Spoolco-Davis Inc dtsmm 444-5400  
6011 Stm Corporation (Annex) data processing  
6013 Barewood Furnitures 780-3379  
6015 S T M Corporation data broker 777-3495  
6017 D A B Distributing Co Inc histry 772-3975  
6019 Dappolonia (Whse) 772-2135  
6101 Par-T-Bee Sales tupperware distr 772-9221  
6102 Star Communication Inc 772-5790  
6104 Eagle Printing Co 777-7912  
6105 Grant Geophysical Corp (SHOP) 781-4000  
6106 Visual Interest Media signs 772-1121  
\*Barren Herb  
6110 Mc Bride Ratchliff & Assoc 771-8307  
6112 Mechanical Seal & Service Inc 777-7702  
\*Wollin Ken  
6116 Harris Supply Co 772-1817  
6120 Theatronics Houston lighting consultants 995-0650  
6124 Samesx Corporation oil field equip 771-3513  
6126 Quality Components Inc 772-7100  
6128 J C P B Co mach shop 771-5690  
6130 De Ha Overseas Corp imports exports 995-4160  
6134 Studio Photo 774-8565  
6140 Honeywell Incorporated 780-6500  
6201 Geo Services (Whse) 774-9175  
6210 Jim's Hickory Smoked Products food 771-3837  
6226 Research Laboratory 777-4152  
6230 Vacant  
6234 Vacant  
6238 Graphic Resources Corp data equip 772-1085  
6240 Vacant  
6250 Junior Achievement 777-6772  
6301 Contract Floors 778-9861  
6303 Vacant

**WEST LINE ST —FROM 485  
6000 BLK TOWN PARK ST SOUTH**

ZIP CODE 77036  
6001 Tech Data Incorporated air condng contr  
6003 Whitson-King Inc food broker 777-6144  
6005 San Jacinto Staple (Ofc)  
6009 Spoolco-Davis Inc dtsmm 444-5400  
6011 Stm Corporation (Annex) data processing  
6013 Barewood Furnitures 780-3379  
6015 S T M Corporation data broker 777-3495  
6017 D A B Distributing Co Inc histry 772-3975  
6019 Dappolonia (Whse) 772-2135  
6101 Par-T-Bee Sales tupperware distr 772-9221  
6102 Star Communication Inc 772-5790  
6104 Eagle Printing Co 777-7912  
6105 Grant Geophysical Corp (SHOP) 781-4000  
6106 Visual Interest Media signs 772-1121  
\*Barren Herb  
6110 Mc Bride Ratchliff & Assoc 771-8307  
6112 Mechanical Seal & Service Inc 777-7702  
\*Wollin Ken  
6116 Harris Supply Co 772-1817  
6120 Theatronics Houston lighting consultants 995-0650  
6124 Samesx Corporation oil field equip 771-3513  
6126 Quality Components Inc 772-7100  
6128 J C P B Co mach shop 771-5690  
6130 De Ha Overseas Corp imports exports 995-4160  
6134 Studio Photo 774-8565  
6140 Honeywell Incorporated 780-6500  
6201 Geo Services (Whse) 774-9175  
6210 Jim's Hickory Smoked Products food 771-3837  
6226 Research Laboratory 777-4152  
6230 Vacant  
6234 Vacant  
6238 Graphic Resources Corp data equip 772-1085  
6240 Vacant  
6250 Junior Achievement 777-6772  
6301 Contract Floors 778-9861  
6303 Vacant

**WEST LOOP PLAZA —FROM 303 N POST OAK RD WEST TO N POST OAK LA**

ZIP CODE 77027  
1111 C R S Building 621-9600  
C A S Architects archt 621-9600

**HEMSTEAD RD 342**

INTERSECTS  
MINOMAX DR ENDS  
NORTH WEST FRWY BEGINS  
18TH ST INTERSECTS

**WEST LOOP PLAZA —FROM 303 N POST OAK RD WEST TO N POST OAK LA**

ZIP CODE 77027  
1111 C R S Building 621-9600  
C A S Architects archt 621-9600

**WEST LOOP SOUTH FRWY —FROM BUFFALO BAYOU SOUTH THEN WEST BEY CITY LIMITS**

ZIP CODE 77027  
1111 C R S Building 621-9600  
C A S Architects archt 621-9600  
STREET CONTD  
1200 Sherrill Wm W fin consultant  
1205 Glenco Transportation Servs Inc r leasing 877-1109  
1220 Vacant  
1230 Brocklehunt Bateman Assocs Inc intl loss adjs 871-8240  
1240 Swisher Jack lwyrr 961-7341  
1250 A M F I Corp exports 877-1553  
1270 Foxham Carrington & Bonh lwyrrs 627-0123  
1400 Vacant  
1425 Rachal Ray acct  
1430 Chapman Interests The real est 850-0400  
1430 Chapman Lawrence B lwyrr 850-0400  
1430 Chapman Kenneth D lwyrr  
1440 Brennan & Assocs exec search 840-7922  
1450 E R A Of Southeast Tex real est 1086-1001

1460 Covington & Reese lwyrrs 627-8820  
1470 Mc Donnell Douglas Automation Co computer servs 652-4130  
1490 A-S Energy Corp explr & prod 871-8915  
15th Fl Richmond Tank Car Co liquor transport 877-8040

**STREET CONTINUED HALL MARK ST BEGINS**

1750 Marriott West Loop hotel 960-0111  
1900 3 D Intl Bldg Lobby Commonwealth Savs Assn 877-1500  
Sub Fl Cheese & Wine 965-0776  
2d Fl 3-D Intl archts 871-7000  
3d Fl 3-D Intl (3d-7th Fls)  
900 Chris Joseph Personnel Servs Inc 960-1122  
955 Antwerp Trading Co jwlyr 961-3864  
960 Independent Jwlyr Appr Inc 961-1432  
970 Cupples Products bldg prods 622-6968  
980 Cameron Group Inc 990 Houston International Travel 622-0120  
1710 Llewellyn-Devies Assocs architectural planning 850-1500  
1720 Baker Jeffrey C lwyrr 961-4923  
1730 Glassman & Glassman lwyrrs 961-3100  
1780 Nationwide Advertising Serv 960-8008  
18th Fl 3-D Intl (Exec Ofcs)  
POST OAK PARK DR BEGINS  
1233 Bechtel Building Philadelphia Life Insurance Bldg Philadelphia Life Insurance Co 900 International Pipe Line Engineers 850-3600  
10th Fl Gulf Interstate Engineering 850-3400  
1333 Park Tower South ofc bldg  
Lobby Park Towers South Restaurant 965-9707  
Rooms  
110 Kwik-Kopy Center No 5 prtra 821-1923  
2d Fl Park Square (2d Fl, 6th Fl)  
7th Fl Park Tower South (Ofc)  
720 Texas Seatrade Corp ship agcy 629-7550  
740 Maritz Incorporated sls promotion 961-5906  
770 Tenneco (Ofc)  
770 Focus Personnel Consultants 871-1821  
773 Tenneco Oil Co (Drilling Section Offices) 623-8180  
774 Tenneco Oil Co (Drilling Section) 961-5870  
776 Tenneco Oil Co (Admn Ofcs)  
779 Revere Paul Cos The ins brokerage 876-1898  
780 Marlin Drilling Company Inc 627-1161  
7th Fl Tenneco Oil Co (Gulf Coast Div) S A (Ofc)  
800 Exxon Chemicals Co U S A (Ofc)  
930 Exxon (Ofc)  
950 Vacant  
970 Vacant  
980 Exxon Research & Engineering Corp 1000 Tenneco Realty 759-4631  
1010 Johnson Kenneth H lwyrr 626-4680  
1012 Vacant  
1016 Shepherd E Dale Jr ins 621-8395  
1020 Vacant  
1028 Thorsenberg Materials Co Inc sand & gravel 623-8870  
1030 Energy Sales & Service pipe 961-4821  
1060 Hydrocarbonics Inc pet mktcs 850-0670  
1050 P A B S Intl trade 960-0477  
1061 Vacant  
1066 Vacant

1070 Juran & Moody Inc municipal bonds 961-1852  
1076 Stourian Placement Inc emp serv 625-9440  
1078 Texas Foundries Inc 626-8420  
1080 Ecology & Environment Inc  
1083 Photographic Arts 622-5950  
1100 Brazilian Consulate  
1110 Redd & Associates exec search 626-4040  
1116 Pinckard Brothers Interests Inc coml r est & developers 961-7896  
1124 Vacant  
1130 States Shipping Agency Inc  
1150 C I T Corp finance 626-4830  
1162 Texas American Insurance Co 840-8353  
1172 Vacant  
1174 Vacant  
1180 Samsung Steel (U S A) Inc traders 960-1910  
1206 Altitalia Airlines world pass & frt 871-8280  
1220 Modex Americas Inc offshore marine equip 871-8063  
1228 Vacant  
1230 Busse A R & Associate public relations 628-1144  
1240 Vacant  
1266 Sams African Airways 871-8750  
1270 Hayden Jack W lwyrr 621-7681  
1276 Vacant  
1280 Vacant  
1284 Channell Industries Gas Co 757-2131  
13 Fl Exxon Chemical Company USA (Ofcs) Incorporated (Ofcs)  
14th Fl Exxon Chemical Company U S A (Ofc)  
15th Fl Exxon Chemical Company U S A (Ofcs)  
16th Fl Exxon Chemical Co Usa (Ofcs)  
17th Fl Exxon Chemical Co U S A (Ofcs)  
1800 Exxon Chemical Co U S A 221-7321

**STREET CONTINUED S POST OAK RD INTERSECTS**

1404 Garcia Mike Exxon Service Station  
1433 Tenneco Systems Bldg  
1st Fl Investors Title Co title ins 621-7220  
110 Thweatt Robt J lwyrr 965-9661  
150 Continental Savings 961-1260  
155 Continental First Service Corp mige bkr 629-9650  
158 Weaver J D Enterprises real est 610 Campbell Charles Inc 627-3388  
634 Winkelman Tatum & Co acct & auds 961-5870  
640 Lowther S A & Co acct 629-1550  
640 Denton Dudley W acct 629-1552  
1st Fl Steelcase Incorporated ofc furn show rm 8-4079  
1455 National Supply Co Div Of Armo oil field equip 960-5111

**ROOMS**

8 Natl Sup (Stge)  
C22 Armo (Ofc)  
C42 Armo (Ofc)  
60 Armo (Storage)  
112 Darby Roland W lwyrr 626-5510  
112 Pickett Neal Y lwyrr 626-5510  
112 Stakus Phillip A Inc trust co 621-8395  
117 Harrison Larry W lwyrr 626-5510  
112 Hess James D lwyrr 131 Vacant  
230 H N Properties Ltd real estate 961-9999  
240 Vacant  
246 Economics Laboratory Inc 621-2769  
250 Liquid Carbonic Corp (Ofc)  
266 Liquid Carbonic Corp (Carbon Dioxide Div) 621-9450

**STREET CONTINUED**

1535 Honeywell Building 780-6796  
Honeywell Inc e d p elec process  
Honeywell Inc (e d p mktg & serv)  
110 Carruth Mortgage Corp 877-1811  
200 Smith Wilbur And Associates consult eng 626-5203  
212 Honeywell (Annex Ofc)  
214 Freeman Pulaski & Leslie rl est 960-9650  
216 Federal Barge Gulf- Canal Lines  
220 Vacant  
222 Alschuler Milton phys 622-5430  
222 Anderson Joan S Mrs phys  
222 Duffy James H phys  
222 Schleuse L W Jr phys  
222 Wheeler John Jr phys  
222 Clarke Thos P phys  
256 Boilermakers Apprenticeship Committee 626-4193  
260 Nigh W H & Co grain broker 622-0293  
315 Honeywell Ofcs  
320 Honeywell (Ofc) 626-3030  
325 Honeywell Ofc  
326 Britt Gary L acct  
330 850-8652  
335 Honeywell Ofc  
360 Honeywell (Ofc)  
400 K T C Engineers Incorporated (Ofcs)  
406 Inoterm Corp (Ofc) 780-6822  
15th Fl Exxon Chemical Company U S A (Ofcs)  
416 Computer Sciences Corp (Br) 622-6363  
450 Amelang-Gilchrist Investment Builders 622-4431  
454 Caudill Rowlett Scott (Ofc)

**STREET CONTINUED**

1616 Rooms  
102 Vacant  
103 Vacant  
104 Vacant  
105 Key Exclusive Apartment Locators 780-6666  
106 Vacant  
110 Royal Travels 621-8142  
111 Oil Properties 622-2077  
111 Bonney Supply Company auto parts  
112 Royal Travels (Ofc)  
200 Campbell Charles K Archt (Ofc)  
201 Campbell Charles K Archt (Ofc)  
203 Vacant  
203 Vacant  
204 Devoe Paint (Ofc)  
205 Vacant  
206 Reserve Equipment Inc compressor rentals 626-4321  
207 Vacant  
208 Portfolio The  
211 Campbell Charles R (Ofc) archt  
212 Campbell Charles K archt 621-7360  
300 Vacant  
301 Manning Incorporated food serv mgmt 961-0681  
302 American Management Associations sls promotions 961-7867  
303 Vacant  
304 Vacant  
305 Roberts Group The Inc coml art 965-0690  
306 Allapan Steel Bldgs Of Tx Inc (Ofc)  
307 Bess-Branson (Ofc)  
308 Pecore Albert E Jr Architect 622-0220  
309 Helton Arch W oil opr 871-0254  
310 Petroleum Engineer 622-5312  
311 Hernandez Adrian acct 850-9121  
312 Kenner Geo L acct 622-5180  
313 Vacant  
314 Vacant  
400 Beck A E (Ofc)

W WEST LOOP S 1980

WEST LOOP SOUTH FRWY

—Contd

404 De Sandro D J & Co Inc mgmt consultant 871-1465
404 Christian Employment Services 871-1465
406 Carter Investment Co The real estate 621-2030
406 Houston Realty Sales Co 621-2030
407 Nacol Mae & Assoc lwyrs 626-7911
408 Vacant
1700 First American Title Co Of Houston 961-0200
790 Real Estate Research Corp 961-7777
450 C R S D A archit design 621-9600
450 Metcalf & Eddy civil eng 621-9600
1010 Pravel Gambrell Hewitt Kirk Kimball & Dodge lwyrs 850-0909
1120 Brorby & Tizer lwyrs 840-7710
1144 Vacant
1144 Daniels Allen B lwyrs 626-0215
1144 Gambill F Clinton II lwyrs 626-7164
1150 Cushman Realty Corp 877-1700
1170 Geoscience Consulting Servs Intl geophysical consultants 761-0906
Baker John H Interests real est 626-7411
13th F1 Syco Corporation institutional foods 877-1122
1410 Zingen Companies pet explor & prod 871-9888
1450 Kenetic Systems Inc archit 627-7253
1460 Winsa Co The proj mgmt 626-8523
1470 Chenault & Assocs Inc archts emp servs 840-1515
1560 Bear Drilling Co Inc drilling constn 840-0044
1800 U S Home Corp land dev 877-2311
SAN FELIPE INTERSECTS 431
2000 Smith Office Park Building 621-8680
Lobby Kamel's World Of Travel Inc 623-8211
Suites
Lobby Control Data Corp 626-0450
1 Snack Bar 622-9132
44 Vacant
300 Region Four Computer Services (Ofc)
325 Region Four Computer Services (Ofc)
330 Vacant
350 Region IV Computer Services 621-9490
360 Vacant
370 General Food Corp (Fop Div) 621-3780
375 Vacant
390 Region IV Computer Services (Ofc)
400 Brown & Root (Ofcs)
8thfl Brown & Root (Ofcs)
8thfl Brown & Root (Ofcs)
8thfl Brown & Root (Ofcs)
910 United Salt Corp 626-5400
941 United Salt Corp (Ofc)
950 United Salt Corp (Ofc)
960 United Salt Corporation (Ofcs)
990 United Salt Corp
990 Texas Brine salt prod 626-5400
10thfl Snack Room
10thfl Control Data Corp (Ofc) 626-0450
1004 Keyunch Experts Inc 621-8212
1090 Atkins Mc Bride & Owen chem engs 626-0191
11thfl Control Data Corp (Ofc) 626-0450
12thfl Control Data Corp 965-6500
1300 Solar Division Of International Harvester 627-8220
1330 Vacant
1355 Lavin Enterprises Inc roofing & sht mtl
1366 Johnson Programming Service Inc
1400 Connecticut General Life Insurance Co 626-1401

1440 Vacant
1451 Connecticut Genl (Ofc)
1455 Vacant
1470 Connecticut General Corp (Ofcs)
1480 Sendoro Oil Company
1490 Vacant
1550 Foster L B Co steel jobbers 626-5100
1560 Foster L B Co (Ofcs)
1570 Gantt Gamewell & Co ins agt 621-3811
1571 Foster L B Co (Ofcs)
1590 L B Foster Company (Ofcs)
1600 Schwartz & Hickey lwyrs 633-4531
1629 Vacant
1645 Apolton Eli Interests inc prop mgmt 626-3520
1645 First Texas Mortgage Group Inc 626-2490
1650 Saga oil & gas explor & prod 965-0770
1651 Vacant
1730 Telephone Secretary Inc 629-7990
1740 Vacant
1750 Western Oceanic (Emp Ofc)
1755 Hallmark Property Mgmt Co 877-1453
1760 Vacant
1800 Paktank Corp containerized shipping 723-0000
1800 Paktank U S A Inc net bulk stge 623-0000
1177 Financial Interests real est 626-7411
1800 Empak Incorporated environmental protection 623-0000
1800 Trafapak U S A lwyrs 965-0044
1830 Vacant
1832 Vacant
1836 Paktank (Ofc)
1870 Vacant
1885 Vacant
1900 Smith R E Interests 622-8611
1950 Harsho Rotman & Drack Inc pub rel 961-1531
1960 Vacant
1965 Smith Office 621-8680
1970 Gulf Materials Recycling Corp mtl recycling 965-0217
1975 Hunter Farris & Co inc acct 621-1240
1990 Cohn Morton A real est inv 622-4300
2000 Huber J M Corp oil & gas explor & prod 821-4400
2100 Huber J M Corp (Ofc)
2150 Hicant J M Corp (Ofcs)
2170 Vacant (Rms 2170-2200)
2222 Western Oceanic (A Div Of The Western Call Offshore drilling 627-3030
2100 Building FLOORS
1stfl West Loop National Bank 627-2080
203 Copy Plus xerox copies 626-0055
210 No Hang Ups Answering Service 964-9047
210 Parent Company The babysitter serv 960-9047
211 Southland Personnel Services 627-8500
212 Southwest Airlines 629-4340
213 Vacant
215 Republic National Life Insurance 626-4970
220 Galleria Travel 871-8998
410 Weinger Steelhammer & Tucker lwyrs
440 Advanced Ideas & Inventions Of Texas mktg 877-8193
450 Franks Baker & Co acct 623-4571
505 Byrd International Inc employment agencies 627-7600
600 Best Resume Service 626-8505
601 West Loop Place ins 871-9415
605 Beacon Development Corp sh ell dev 940-1388
610 Segal Nathan & Co grain & feed broker 621-2000
615 Hamilton Dixie G Jr phys 623-6693
616 Marriott Corp (Ofc)

700 Vacant
707 Cutler Williams Inc data processing 627-9591
708 Northwest Acceptance Corp 623-8890
710 Vacant
711 Sales Interests 621-2140
717 Vacant
800 Cutrer & Jefferson lwyrs 626-7800
810 Clayton Foundation 626-8646
815 Voluntary Action Center 965-0031
820 Turner Ben B Jr lwyrs 871-9887
830 Estate Jewelry Liquidators Inc acct 840-3071
1000 Vacant
1100 Vacant
1101 Vacant
1107 Vacant
1120 Vacant
1124 Vacant
1200 Vacant
1235 Scardino Robt A lwyrs 629-7100
1240 Helms Irl H lwyrs 627-7480
1240 Marshall John H lwyrs 627-7480
1300 Pacific Mutual Life Ins Co 626-9820
A F P Incorporated 626-9820
1300 Pacific Consulting Corp 628-4758
1300 P C C Financial Servs 626-4759
1400 Ross Sherman lwyrs 965-0044
1400 Tonkin Ronald H lwyrs 965-0044
1400 Bennett Fred T lwyrs 965-0044
1400 Saper Gus A lwyrs 965-0044
1400 Laird Jules lwyrs 965-0161
1400 Yzaguirre R J lwyrs 965-0044
1420 M S M 1430 Vacant
2200 Stewart Title Building Stewart Title Guaranty Co 871-1100
Stewart Information Services Corp 871-1100
130 Lowe M Ralph inc oil & gas real est 622-5420
140 Vacant
144 Vacant
150 Vacant
165 Vacant
175 Vacant
210 Stewart Title Guaranty (Ofc) 871-1100
225 Morris Mc Canne Tinsley Snowden Ellis & Wilson Pc lwyrs 627-1520
225 Morris Carlos lwyrs 628-7261
225 Morris Stewart lwyrs 627-1520
290 Vacant
300 Stewart Title Guaranty (Ofcs)
400 Ketter Tharp Cowell & Burtlett 622-6440
500 Brown & Root (Ofcs)
600 Moss Grayson L real est appr 621-1280
601 Vacant
630 Vacant
690 Southwest Research Institute 840-7381
694 Vacant
700 Brown & Root (Ofc) 671-1291
800 Thompson J Robert Co emp agy 627-1940
835 Vacant
875 Vacant
900 Brown & Root (Ofcs)
10thfl Brown & Root (Ofcs)
STREET CONTINUED
2223 First City Mortgage Bldg 631-8415
2101 El Chico Restaurant mex restr 960-0069
2121 H L L P Energy Information Center 621-5200
2221 Saudi Arabia Educational Missn 629-5170
2223 Sandwich Chef restr 877-8347
National Title Co 977-7714
ROOMS
100 Capital Title Co Inc 629-4600
150 First Continental Mortgage (Ofc) 689-0152
200 Vacant
210 Faight Insurance Agency Inc 629-7000

220 Brown Charlie Agency 629-8161
220 Edmundson H P Co ins 629-7000
220 Bernhard Dick Agency ins 629-7000
260 Brugier C E Co land surveyor 629-8360
270 Capital Title Co (Ofc)
320 Battelle Houston Research Center pet research & dev 877-8034
333 Sowell Ogg Capps & Kendall Assoc law firm 961-5100
333 Great Western Realty Inc
333 Fluker F W acct 961-5300
333 Buckhorn Land Corp 961-5300
400 Saudi Arabian Educational Mission mail room 629-5170
410 University Of Petroleum-Minerals Rarch Inst 840-1526
500 Mayeux Paul & Associates archit 627-8650
502 Tower Pipe & Steel Inc 840-0535
503 North American Properties 627-3002
505 Bell-Sullivan Co mfr reps 627-7370
506 Ragsdale Development Corporation real est 627-7390
510 Ford Enterprises archt management serv 629-4260
515 Wilson Talbott Associates 626-0350
515 W A Architects Inc 626-0350
515 Crain-Anderson Inc archts 626-0350
520 Davidson & Associates real est appraiser 961-0161
577 Houston Resource Group The sply emp agy 961-7931
577 H R G Productions Inc show base 871-0576
6thfl First Continental Mortgage Co 626-3870
700 Security Insurance Agency First Contl Mlge Assoc 626-6950
2300 Twenty Three Hundred West Loop Bldg Rooms
100 Litwin Corp The (Ofc)
133 Stuckey J W & Associates consulting engs 977-2200
150 American Teller Schools Of Texas Inc 877-8843
220 Langston Robt B lwyrs 628-7261
230 Sullivan Russ Inc 965-9050
240 Carlyle Contractor 627-7375
270 Vacant
295 Hines G D Interest real est
300 Litwin Corporation The chem eng 627-7000
430 Schlumberger Limited oil well serv 621-8760
437 Marr & Associates real est 626-1730
442 Stuckey J W Associates (Ofc)
460 Clark Ivor B Co Of Texas inc mge 627-7570
500 Litwin Corp The (Ofc)
STREET CONTINUED
2400 Imco Services Building bldg mgmt ROOMS
C6 Imco (Over-flow)
C20 Imco Exploration oil & gas exploration 671-4890
100 Jochen & Henderson Inc consulting engs 623-2000
102 Pan American Land Co 621-8850
104 Bell Warehouse 671-4890
106 Halliburton Services (Legal Dept) 671-4962
108 Vacant
114 Shell Oil Co (marketing dept) 621-0350
118 Imco Services (Ofc) 122 Vacant
24fl Imco Services-A Div Of Halliburton Co oil field serv 671-4800
304 Braniff International 621-3111

306 Minchen Ralph H inv & mortgages 622-8161
306 Minchen Meyer A inv
306 Fidelity Realty Corp 314 Imco (Ofc)
314 Vacant
315 Braniff Intl (Ofc) 627-7390
319 Braniff Intl (Ofcs)
404 Williams & Crawford Inc city plng-traffic consultants 622-1660
407 Kob Gary & Associates 860-1650
407 Mc Reynolds Bland Interest inv 621-8850
4thfl Imco Services (Ofcs)
414 Imco Services (Ofc)
421 Imco Services (Tel Rm)
422 Imco Services (technical dept)
430 Imco Services (Ofc)
438 Imco Services (training facilities)
501 Imco Services A Div Of Halliburton Co (Over-flow)
516 Imco Services (Ofcs)
518 Imco Services (Admn Dept)
520 Imco Services (Finance)
STREET CONTINUED
BLDG SUITES
400 Realty World
450 Con Gen Venezuela 961-5141
465 Costin Enterprises Inc 626-5070
480 Bousquest & Johnson lwyrs
2500 K R B E Stereo 104 suite 500 960-0123
501 Majestic Investment Co Of Denver 960-9002
540 Neal & Associates Realty Co 960-0020
580 Caldwell Banker Commercial Brokerage Co 840-6500
2525 Houston Grand Hotel 961-3000
WESTHEIMER RD 432 INTERSECTS
2601 C & B Texaco 626-2252
2626 Rogers Roy Family Restaurants 621-9743
2805 World Car Care Ltd 622-4418
2899 Vacant
2901 Colvin R B & Co Inc ins 961-5880
102 Calvin & Blades Insurance Agency 961-5880
103 Hanks & Hinton realtors 871-8880
2905 United Business Investments Inc real est 622-4931
2909 West Loop Clinic 622-2175
3115 Gallery Office Bldg The 621-1111
1 Ferrara Edgar E & Associates real est
2 Khan's Caravan Inc rugs ret 629-5522
3 Vacant
5 K International Inc 671-5409
6 Copeland Steel & Machinery 871-5467
7 Bookkeeping Service By Nina 840-7883
8 Kuinta Wm D appraiser 961-1951
9 Positive Action Personnel Agency 961-4405
10 Vacant
11 No Return
12 Gulf Coast School Of Realty 621-8591
13 Vacant
14 Schwartz Realty Tanglewood Realtors 961-3060
15 Keller A S Agency 629-9890
16 Vacant
18 Newkirk Robert & Co real est 622-2710
20 Schmalz Edw L acct 623-4852
22 Sundance Leasing Co Club Restaurant Realty 961-5094
23 Vacant
24 Vacant
25 Peco oilfield equip 626-8016
27 Ray Jack M & Associates Inc ind sls 627-9135
29 Adams Insurance 621-1140
30 Vacant
31 Vacant
33 Key Research Inc 840-7711
34 Vacant

37 Kalman Floor Co (Br Ofc) 622-4112
38 Vacant
40 Vacant
43 Mc Fall Edward H acct 961-7765
45 Jamail John Properties Assoc constn 626-9401
48 Continental Casing Corp leasing 965-9250
50 Vacant
51 Broadcast Music Incorporated 626-8570
53 Vacant
54 Vacant
58 Southwestern Mortgage Co 621-6262
59 Houston Realty Co
60 All-Ways Safe Systems Inc 629-9480
61 Integrated Marketing Service ins 960-8116
63 Haynes Jeri C acct 629-5020
65 Vacant
60 Euroquim U S A Inc chem dls 840-9462
3131 Holiday Inn West Loop 621-1900
IVANHOE ST ENDS W ALABAMA ENDS
5200 U Totem Stores 667-7501
5201 Vacant
5300 Campagnolo U S A Inc bicycles 661-9132
5410 Horlock Beverage Company 666-3626
5555 Five Five Five Building Rooms
100 G S M Assoc personnel & computing co
110 Vacant
115 Texas Air Control (Ofc)
121 Fifty Five-Fifty Five West Loop S (Stge)
124 Texas Air Control (Extension)
131 National Car Rental agcy & enterline sls 664-8881
141 Vacant
150 Circle Ins Agcy Inc 665-0544
155 Serenco Corporation export 666-7003
155 Ptsco Corporation export 666-7003
200 Vacant
215 A A A Industries constn
220 World Force publishing co 661-7201
220 D C S Drafting Service 661-7343
230 Empire Life & Hospital Ins Co
300 Texas Air Control Board 666-4964
333 Stewart Oxygen Service 668-6503
363 Texas Air Control (Ofc)
373 Texas Air Control (Ofc)
400 Subsurface Inc (Ofc)
408 Tinsley Vogel & Assoc (Ofc)
Sneed Betty Personnel Servs emp 667-6000
414 Martin David J Jewelry Repr diamond & stone settings 665-2944
424 Pin Oak Charity Horse Show Assoc 667-2494
444 A G Management Co ins agcy 661-4690
472 Demar Engineering Inc 474 Vacant
484 Joachim Robert & Associates financial consultants 661-1656
484 Clark & Associates ins counselors 665-7890
486 Snack Bar
505 Mutual Of New York ins 664-6644
515 Jalayer & Associate Inc consulting eng 661-5094
515 Aztec Engineering Co 661-5094
525 National Car Rental Sys 668-7774
555 No Return
606 Aviv Jewelry Manufacturing Ltd 666-7667
636 Sebrice Corporation finance co 667-6900
646 Subsurface Disposal Corp eng consultants 666-8158
STREET CONTINUED
5909 Fifty Nine O Nine Building Rooms
100 T E C The Energy Co data processing 661-0412
104 Ads & P R Advertising 664-3577

W WEST LOOP S 1980

1133

WEST COURT DR—Contd
4 Turner John W @ 645-2814
5a Bergen J
5b Vacant
6a Bunch R
6b Hoffart K
7a Cervantes M
7b Wilkinson S
7c Johnson D
\*Johnson G
8 No Return

WEST FOREST DR —FROM
418 REAGENTVIEW NORTH
TO KATY RD

ZIP CODE 77024
502 Ewing Geo H @ 497-5642
503 Rogers Eddy J Jr @
497-4711
507 Perrine Geo R @ 497-4400
510 Lehnert Peter K @
497-6733
511 Hart J Eug Jr @ 497-4434
514 Ambler Saml A @
496-9171
515 Barfield Richards S @
493-5998
518 Haggard William J @
493-2566
519 Clifton B F @ 497-1969
523 Waybright John J @
497-6973
526 Scruby Joan @ 497-2613
527 Swartz Charles H @
497-3967
531 Ho Shohel @
534 Rowell Charles J @
497-1953
547 Walsh Robt L @ 497-2690
APPLETREE INTERSECTS
602 Woike W T @ 493-2624
603 Hudson John R @
497-3963
606\*Chr M C
607 Goodson Francis L @
497-2695
611 Smith David K @ 493-2586
614 Nutt Clinton D @ 497-3788
615 Maness Geo @ 496-2921
618 Little Willard @ 497-7076
619 Waters Frank @
623 Hudson David V Jr @
497-6922
626 Kemp Charles D @
497-3223
627 Vacant
630 Lindsay David @ 497-7534
631 Etheridge James E @
497-2364
634 Mc Lane Larry @ 497-3062
635 Smith Tromer R @
493-1788
638 Croy Clifford B @ 497-2746
639 Alderson Lawrence M @
642 Gaffney Jerome G @
497-4050
643 Burke Art L @
646 Lawrence Dorothy M Mrs
@ 497-2769

RECENT VIEW
INTERSECTS
647 Soltis Charles W @
497-2921
650 Siess Joan M Mrs @
497-2454
651 Williams Weldon H @
497-2415
654 Cunningham Harold R @
497-0021
655 Phillips Jeanne Mrs @
497-5471
658 Blaine Donald L @
497-7751
659 Carlson Wm L @ 497-4758
RAMBLE WOOD RD
INTERSECTS
662\*Najjar Ralph @ 497-5265
666\*Galeener John @
497-4151
MEMORIAL DR
INTERSECTS
702 Klein Wm L @ 497-2716
TAYLOR CREST RD
INTERSECTS
706 Handkins Karl H @
497-7427
710 Mailoux Eug P @
493-5125
714 No Return
718 Williamson John W @
497-2929
722 Matthews Claude L Jr @
497-3597
PEBBLEBROOK
INTERSECTS
726 Moore Thos W Jr @
497-3503
730 Calhoun Jack @ 497-2649
734 Anderson D Charles @
497-2704
738 Koby Wm A @
PERTSHIRE INTERSECTS
742 Dimkitch Mitchell J @
497-6236
746 Rapean J C @ 497-7768
750 Luebbert Fred H @
754 Blake Bennett P @
497-0661

WOODTHORPE LA BEGINS
758 Burns William A @
497-0015

762 Kim John Y @
766 Sharp Fred O Jr @
497-2745
KIMBERLY LA
INTERSECTS
802 Levin Franklyn K @
497-1090
806 Norris Wm @
810 Bartus Alex C @ 497-2557
PINEROCK LA INTERSECTS
814 Bila Charles W @
818 Dryden John P @ 497-2336
822 Wright Wm D @ 497-2601
825\*Miller Earnie @
QUEENSBURY LA
INTERSECTS
830 Koebel Martha G Mrs @
497-1638
834 Sapko Walter J @
497-1612
838 Rhodes Lewis C @
497-0471
842 Lucas Norman D @
497-1823
BARRYKNOLL LA
INTERSECTS
846 Wegner W D @ 497-4665
850 Potts Phillip E @ 497-3616
854 Gray Floyd J @ 497-2710
858 Harris Albert L Jr @
497-2703
862 Fenyrou Guy A @
493-2218
866 Mc Intyre Peter T @
497-4933
870 Lee Thos @ 497-5997
874 Shankle James D @
MYRTLEA ST INTERSECTS
902 Trauernicht Herman L @
497-3076
906 Myers Wallace K @
493-6551
910 Edwards Ralph @ 497-6243
914 Bender Ralph E @
497-4084
918 Edwards Wm R @
497-2234
922 Dillow Wm M @ 497-3953
926 Sheehan Hollie @
930 Wiedemer John P @
497-4355

WEST LINE ST —FROM
6000 BLK TOWN PARK ST
SOUTH

ZIP CODE 77036
6001 Tech Data Incorporated
air condng contr
6003 Whitson-King Inc food
broker 777-6144
6005 San Jacinto Staple (Of)
6009 Spoolco-Davis Inc dtismn
6012 Metromedia Co
6011 Stm Corporation (Annex)
data processing
6013 Barewood Furnitures
780-3379
6015 S T M Corporation data
broker 777-3495
6017 D A B Distributing Co
Inc histry 772-3975
6019 Dappolonia (Whse)
772-2135
6101 Par-T-Bee Sales
tupperware distr
772-5221
6102 Star Communication Inc
772-5790
6104 Eagle Printing Co
777-7912
6105 Grant Geophysical Corp
(SHOP) 781-4000
6106 Visual Interest Media
signs 772-1121
\*Barren Herb
6110 Mc Bride Ratchiff & Assoc
771-8307
6112 Mechanical Seal & Service
Inc 777-7702
\*Wollin Ken
6116 Harris Supply Co 772-1817
6120 Theatronics Houston
lighting consultants
995-0050
6124 Samesx Corporation oil
field equip 771-3513
6126 Quality Components Inc
772-7100
6128 J C P B Co mach shop
771-5690
6130 De Ha Overseas Corp
imports exports 995-4160
6134 Studio Photo 774-8665
6140 Honeywell Incorporated
780-6500
6201 Geo Services (Whse)
774-9175
6210 Jim's Hickory Smoked
Products food 771-3837
6226 Research Laboratory
777-4152
6230 Vacant
6234 Vacant
6238 Graphic Resources Corp
data equip 772-1085
6240 Vacant
6250 Junior Achievement
777-6772
6301 Contract Floors 778-9861
6303 Vacant

HEMSTEAD RD 342
INTERSECTS
MINOMAX DR ENDS
NORTH WEST FRWY
BEGINS
18TH ST INTERSECTS

WEST LOOP PLAZA
—FROM 303 N POST OAK
RD WEST TO N POST
OAK LA

WEST LOOP SOUTH FRWY
—FROM BUFFALO
BAYOU SOUTH THEN
WEST BEY CITY LIMITS

ZIP CODE 77027
1111 C R S Building 621-9600
C A S Architects archt
621-9600

STREET CONTD
1200 Sherrill Wm W fin
consultant
1205 Glenco Transportation
Svcs Inc r leasing
877-1109
1220 Vacant
1230 Brocklehurst Bateman
Assoc Inc intl loss
adv 871-8240
1240 Swisher Jack lwyer
961-7341
1250 A M F I Corp
exports 877-1553
1270 Foxham Carrington &
Bonh lwyrs 627-0123
1400 Vacant
1425 Rachal Ray acct
1430 Chapman Interests
The real est
850-0400
1430 Chapman Lawrence B
lwyer 850-0400
1430 Chapman Kenneth D
lwyer
1440 Brennan & Assoc
exec search 840-7922
1450 E R A Of Southeast
Tex real est
800-1001

6309 Aerogon Industries Inc
molding & ventilation
772-2844
6401 Vacant
6501 Design Center 772-0851
Contract Distributing Corp
921-6669

WEST LOOP NORTH
—FROM 7200 KATY RD
NORTH

ZIP CODE 77055
1130 American Porcelain
Enameling Inc sign mfrs
869-3731

WEST LOOP NORTH FRWY
—A CONTINUATION OF
WEST LOOP SOUTH
FRWY FROM BUFFALO
BAYOU NORTH BEY CITY
LIMITS

ZIP CODE 77024
333 Highland Premier
Insurance Agency Inc
683-3411

WOODWAY INTERSECTS
MEMORIAL DR
INTERSECTS

KATY FWY INTERSECTS
1000 First City Development
real est 861-3155
Olympic Resource Floaties
importers 861-9721
Vacant
Vacant
1004 Bowen Harley Distr
861-4937
1006 Glacier Ice Inc 868-3928
1010 Houston Solvent & Chem
869-3503
1020 Vacant
1024 Vacant
1030 Vacant
1160 Mischer Southwestern
major hsehold appl-whol
868-2275
1180 Hoerner Waldorf Corp
(Div Champion Intl) box
mfrs 869-4851
1190 Weingarten J Inc frozen
foods 868-7433
Vacant
11TH ST INTERSECTS
1255 Graebel-G S W-Houston
Inc moving vans
681-8010
1313 Foster & Kleiser (A
Metromedia Co) adv-
outdoor 688-8651
1415 Jones Art & Co Inc radio
& telev distr 688-0348

1460 Covington & Reese
lwyrs 627-8820
1470 Mc Donnell Douglas
Automation Co
computer servs
652-4130
1490 A-S Energy Corp
explr & prod
871-8915
15th Fl Richmond Tank
Car Co liquor
transport 877-8040

STREET CONTINUED
HALL MARK ST BEGINS
1750 Marriott West Loop hotel
960-0111
1900 3 D Intl Bldg
Lobby Commonwealth Svcs
Assn 877-1500
Sub Fl Cheese & Wine
965-0776
2d Fl 3-D Intl archts
871-7000
3d Fl 3-D Intl (3d-7th
Fls)
900 Chris Joseph Personnel
Svcs Inc 960-1122
955 Antwerp Trading Co
lwyry 961-3864
960 Independent Jwry
Appr Inc
961-1432
970 Cupples Products bldg
prods 622-6968
980 Cameron Group Inc
990 Houston International
Travel 622-0120
1710 Llewellyn-Devies
Assoc architectural
planning 850-1500
1720 Baker Jeffrey C lwyry
961-4923
1730 Glassman &
Glassman lwyrs
961-3100
1780 Nationwide
Advertising Serv
960-8008
18th Fl 3-D Intl (Exec
Ofcs)
POST OAK PARK DR
BEGINS
1233 Bechtel Building
Philadelphia Life
Insurance Bldg
Philadelphia Life
Insurance Co
900 International Pipe Line
Enginers 850-3600
10th Fl Gulf Interstate
Engineering
850-3400
1333 Park Tower South ofc
bldg
Lobby Park Towers South
Restaurant
965-9707
Rooms
110 Kwik-Kopy Center No
5 prtra 821-1923
2d Fl Park Service (2d Fl
6th Fl)
7th Fl Park Tower South
(Ofc)
720 Texas Seatrade Corp
ship agcy 629-7550
740 Maritz Incorporated sls
promotion 961-5906
770 Tenneco (Ofc)
770 Focus Personnel
Consultants 871-1821
773 Tenneco Oil Co
(Drilling Section
Offices) 623-8180
774 Tenneco Oil Co
(Drilling Section)
776 Tenneco Oil Co (Admn
Ofcs)
779 Revere Paul Cos The
ins brokerage
876-1898
780 Marlin Drilling
Company Inc 627-1161
7th Fl Tenneco Oil Co
(Gulf Coast Div)
S A (Ofc)
800 Exxon Chemicals Co U
S A (Ofc)
906 Exxon (Ofc)
930 Exxon (Ofc)
950 Vacant
970 Vacant
980 Exxon Research &
Engineering Corp
1000 Tenneco Realty
759-4631
1010 Johnson Kenneth H
lwyry 626-4680
1012 Vacant
1016 Shepherd E Dale Jr
Ins
1020 Vacant
1028 Thorsenberg
Materials Co Inc
sand & gravel
623-8870
1030 Energy Sales &
Service pipe
961-4821
1060 Hydrocarbons Inc pet
mktcs 850-0670
1050 P A A B S Intl trade
960-0477
1061 Vacant
1066 Vacant

1070 Juran & Moody Inc
municipal bonds
961-1852
1076 Stourian Placement
Inc emp serv
625-9440
1078 Texas Foundries Inc
626-8420
1080 Ecology &
Environment Inc
1083 Photographic Arts
622-5950
1100 Brazilian Consulate
1110 Redd & Associates
exec search 626-4040
1116 Pinckard Brothers
Interests Inc coml rl
est & developers
961-7896
1124 Vacant
1130 States Shipping
Agency Inc
1150 C I T Corp finance
626-4830
1162 Texas American
Insurance Co
840-8353
1172 Vacant
1174 Vacant
1180 Samsung Steel (U S
A) Inc traders
960-1910
1206 Alitalia Airlines
world pass & frt
871-8280
1220 Modex Americas Inc
offshore marine
equip 871-8063
1228 Vacant
1230 Busse A R &
Associate public
relations 628-1144
1240 Vacant
1266 Saxon African
Airways 871-8750
1270 Hayden Jack W lwyr
621-7681
1276 Vacant
1280 Vacant
1284 Channell Industries
Gas Co 757-2131
13 Fl Exxon Chemical
Company USA (Ofcs)
14th Fl Exxon Chemical
Company U S A
(Ofc)
15th Fl Exxon Chemical
Company U S A
(Ofcs)
16th Fl Exxon Chemical
Co Usa (Ofcs)
17th Fl Exxon Chemical
Co U S A (Ofcs)
1800 Exxon Chemical Co U
S A 221-7321

STREET CONTINUED
S POST OAK RD
INTERSECTS
1404 Garcia Mike Exxon
Service Station
1433 Tenneco Systems Bldg
1st Fl Investors Title Co
title ins 621-7220
110 Thweatt Robt J lwyry
965-9661
150 International Savings
961-1260
155 Continental First
Service Corp mige
bkr 629-9650
158 Weaver J D
Enterprises real est
610 Campbell Charles Inc
627-3388
634 Winkelman Tatum &
Co acct & auds
961-5870
640 Lowther S A & Co
acct 629-1550
640 Denton Dudley W acct
629-1552
1st Fl Steelcase
Incorporated ofc
furn show rm
8-4079
1455 National Supply Co Div
Of Armo oil field equip
960-5111

ROOMS
8 Natl Sup (Stge)
C22 Armo (Ofc)
C42 Armo (Ofc)
60 Armo (Storage)
112 Darby Roland W lwyr
626-5510
112 Pickett Neal Y lwyry
626-5510
112 Stakus Phillip A Inc
trust co 621-8395
117 Harrison Larry W
lwyry 626-5510
112 Hess James D lwyry
131 Vacant
230 H N Properties Ltd
real estate 961-9999
240 Vacant
246 Economics Laboratory
Inc 621-2769
250 Liquid Carbonic Corp
(Ofc)
266 Liquid Carbonic Corp
(Carbon Dioxide Div)
621-9450

STREET CONTINUED
1616 Rooms
102 Vacant
103 Vacant
104 Vacant
105 Key Exclusive
Apartment Locators
782-6666
106 Vacant
110 Royal Travels 621-8142
111 Oil Properties 622-2077
111 Bonney Supply
Company auto parts
112 Royal Travels (Ofc)
200 Campbell Charles K
Arch (Ofc)
201 Campbell Charles K
Arch (Ofc)
203 Vacant
203 Vacant
204 Devoe Paint (Ofc)
205 Vacant
206 Reserve Equipment Inc
compressor rentals
626-4321
207 Vacant
208 Portfolio The
211 Campbell Charles R
(Ofc) archt
212 Campbell Charles K
archt 621-7360
300 Vacant
301 Manning Incorporated
food serv mgmt
961-0681
302 American Management
Associations sls
promotions 961-7867
303 Vacant
304 Vacant
305 Roberts Group The Inc
coml art 965-0690
306 Allapan Steel Bldgs Of
Tx Inc (Ofc)
307 Bess-Branson (Ofc)
308 Pecore Albert E Jr
Architect 622-0220
309 Helton Arch W oil opr
871-0254
310 Petroleum Engineer
622-5312
311 Hernandez Adrian acct
850-9121
312 Kenner Geo L acct
622-5180
313 Vacant
314 Vacant
315 Vacant
400 Beck A E (Ofc)

W WEST LOOP S 1980

WEST LOOP SOUTH FRWY

—Contd

404 De Sandro D J & Co Inc mgmt consultant 871-1465
404 Christian Employment Services 871-1465
406 Carter Investment Co The real estate 621-2030
406 Houston Realty Sales Co 621-2030
407 Nacol Mae & Assoc lwyrs 626-7911
408 Vacant
1700 First American Title Co Of Houston 961-0200
790 Real Estate Research Corp 961-7777
450 C R S D A archit design 621-9600
450 Metcalf & Eddy civil eng 621-9600
1010 Pravel Gambrell Hewitt Kirk Kimball & Dodge lwyrs 850-0909
1120 Brorby & Tizer lwyrs 840-7710
1144 Vacant
1144 Daniels Allen B lwyrs 626-0215
1144 Gambill F Clinton II lwyrs 626-7164
1150 Cushman Realty Corp 877-1700
1170 Geoscience Consulting Servs Intl geophysical consultants 761-0906
Baker John H Interests real est 626-7411
13th F1 Syco Corporation institutional foods 877-1122
1410 Zingen Companies pet explor & prod 871-9888
1450 Kenetic Systems Inc archit 627-7253
1460 Winsor Co The proj mgmt 626-8523
1470 Chenault & Assocs Inc archts emp servs 840-1515
1560 Bear Drilling Co Inc drilling constn 840-0044
1800 U S Home Corp land dev 877-2311
SAN FELIPE INTERSECTS 431
2000 Smith Office Park Building 621-8680
Lobby Kamel's World Of Travel Inc 623-8211
Suites
Lobby Control Data Corp 626-0450
1 Snack Bar 622-9132
44 Vacant
300 Region Four Computer Services (Ofc)
325 Region Four Computer Services (Ofc)
330 Vacant
350 Region IV Computer Services 621-9490
360 Vacant
370 General Food Corp (Fop Div) 621-3780
375 Vacant
390 Region IV Computer Services (Ofc)
400 Brown & Root (Ofcs)
8thfl Brown & Root (Ofcs)
8thfl Brown & Root (Ofcs)
8thfl Brown & Root (Ofcs)
910 United Salt Corp 626-5400
941 United Salt Corp (Ofc)
950 United Salt Corp (Ofc)
960 United Salt Corporation (Ofcs)
990 United Salt Corp
990 Texas Brine salt prod 626-5400
10thfl Snack Room
10thfl Control Data Corp (Ofc) 626-0450
1004 Keyunch Experts Inc 621-8212
1090 Atkins Mc Bride & Owen chem engs 626-0191
11thfl Control Data Corp (Ofc) 626-0450
12thfl Control Data Corp 965-6500
1300 Solar Division Of International Harvester 627-8220
1330 Vacant
1355 Lavin Enterprises Inc roofing & sht mtl
1366 Johnson Programming Service Inc
1400 Connecticut General Life Insurance Co 626-1401

1440 Vacant
1451 Connecticut Genl (Ofc)
1455 Vacant
1470 Connecticut General Corp (Ofcs)
1480 Sendoro Oil Company
1490 Vacant
1550 Foster L B Co steel jobbers 626-5100
1560 Foster L B Co (Ofcs)
1570 Gantt Gamewell & Co ins agt 621-3811
1571 Foster L B Co (Ofcs)
1590 L B Foster Company (Ofcs)
1600 Schwartz & Hickey lwyrs 633-4531
1629 Vacant
1645 Apolton Eli Interests inc prop mgmt 626-3520
1645 First Texas Mortgage Group Inc 626-2490
1650 Saga oil & gas explor & prod 965-0770
1651 Vacant
1730 Telephone Secretary Inc 629-7990
1740 Vacant
1750 Western Oceanic (Emp Ofc)
1755 Hallmark Property Mgmt Co 877-1453
1760 Vacant
1800 Paktank Corp containerized shipping 723-0000
1800 Paktank U S A Inc net bulk stge 623-0000
1800 P C C Financial Servs 626-4759
1800 Empak Incorporated environmental protection 623-0000
1800 Trafapak U S A lwyrs 965-0044
1830 Vacant
1832 Vacant
1836 Paktank (Ofc)
1870 Vacant
1885 Vacant
1900 Smith R E Interests 622-8611
1950 Harsho Rotman & Drack Inc pub rel 961-1531
1960 Vacant
1965 Smith Office 621-8680
1970 Gulf Materials Recycling Corp mtl recycling 965-0217
1975 Hunter Farris & Co inc acct 621-1240
1990 Cohn Morton A real est inv 622-4300
2000 Huber J M Corp oil & gas explor & prod 821-4400
2100 Huber J M Corp (Ofc)
2150 Hicant J M Corp (Ofcs)
2170 Vacant (Rms 2170-2200)
2222 Western Oceanic (A Div Of The Western Call Offshore drilling 627-3030
2100 Building FLOORS
1stfl West Loop National Bank 627-2080
203 Copy Plus xerox copies 626-0055
210 No Hang Ups Answering Service 964-9047
210 Parent Company The babysitter serv 960-9047
211 Southland Personnel Services 627-8500
212 Southwest Airlines 629-4340
213 Vacant
215 Republic National Life Insurance 626-4970
220 Galleria Travel 871-8998
410 Weinger Steelhammer & Tucker lwyrs
440 Advanced Ideas & Inventions Of Texas mktg 877-8193
450 Franks Baker & Co acct 623-4571
505 Byrd International Inc employment agencies 627-7600
600 Best Resume Service 626-8505
601 West Loop Place ins 871-9415
605 Beacon Development Corp ll est dev 840-1388
610 Segal Nathan & Co grain & feed broker 621-2000
615 Hamilton Dixie G Jr phys 623-6693
616 Marriott Corp (Ofc)

700 Vacant
707 Cutler Williams Inc data processing 627-9591
708 Northwest Acceptance Corp 623-8890
710 Vacant
711 Sales Interests 621-2140
717 Vacant
800 Cutrer & Jefferson lwyrs 626-7800
810 Clayton Foundation 626-8646
815 Voluntary Action Center 965-0031
820 Turner Ben B Jr lwyrs 871-9887
830 Estate Jewelry Liquidators Inc acct 840-3071
1000 Vacant
1100 Vacant
1101 Vacant
1107 Vacant
1120 Vacant
1124 Vacant
1200 Vacant
1235 Scardino Robt A lwyrs 629-7100
1240 Helms Irl H lwyrs 627-7480
1240 Marshall John H lwyrs 627-7480
1300 Pacific Mutual Life Ins Co 626-9820
A F P Incorporated 626-9820
1300 Pacific Consulting Corp 626-4758
1300 P C C Financial Servs 626-4759
1400 Ross Sherman lwyrs 965-0044
1400 Tonkin Ronald H lwyrs 965-0044
1400 Bennett Fred T lwyrs 965-0044
1400 Saper Gus A lwyrs 965-0044
1400 Laird Jules lwyrs 965-0161
1400 Yzaguirre R J lwyrs 965-0044
1420 M S M 1430 Vacant
2200 Stewart Title Building Stewart Title Guaranty Co 871-1100
Stewart Information Services Corp 871-1100
130 Lowe M Ralph inc oil & gas real est 622-5420
140 Vacant
144 Vacant
150 Vacant
165 Vacant
175 Vacant
210 Stewart Title Guaranty (Ofc) 871-1100
225 Morris Mc Canne Tinsley Snowden Ellis & Wilson Pc lwyrs 627-1520
225 Morris Carless lwyrs 626-7261
225 Morris Stewart lwyrs 626-7261
225 Mc Canne Robt H lwyrs 627-1520
290 Vacant
300 Stewart Title Guaranty (Ofcs)
400 Ketter Tharp Cowell & Burtlett 622-6440
500 Brown & Root (Ofcs)
600 Moss Grayson L real est appr 621-1280
601 Vacant
650 Vacant
690 Southwest Research Institute 840-7381
694 Vacant
700 Brown & Root (Ofc) 671-1291
800 Thompson J Robert Co emp agcy 627-1940
835 Vacant
875 Vacant
900 Brown & Root (Ofcs)
10thfl Brown & Root (Ofcs)
STREET CONTINUED
2223 First City Mortgage Bldg 631-8415
2101 El Chico Restaurant mex restr 960-0069
2121 H L & P Energy Information Center 621-5200
2221 Saudi Arabia Educational Missn 629-5170
2223 Sandwich Chef restr 877-8347
National Title Co 977-7714
ROOMS
100 Capital Title Co Inc 629-4600
150 First Continental Mortgage (Ofc) 689-0152
200 Vacant
210 Fought Insurance Agency Inc 629-7000

220 Brown Charlie Agency 629-8161
220 Edmundson H P Co ins 629-7000
220 Bernhard Dick Agency ins 629-7000
260 Brugier C E Co land surveyor 626-8360
270 Capital Title Co (Ofc)
320 Battelle Houston Research Center pet research & dev 877-8034
333 Sowell Ogg Capps & Kendall Assoc law firm 961-5100
333 Great Western Realty Inc
333 Fluker F W acct 961-5300
333 Buckhorn Land Corp 961-5300
400 Saudi Arabian Educational Mission mail room 629-5170
410 University Of Petroleum-Minerals Rarch Inst 840-1526
500 Mayeux Paul & Associates archit 627-8650
502 Tower Pipe & Steel Inc 840-0535
503 North American Properties 627-3002
505 Bell-Sullivan Co mfr reps 627-7370
506 Ragsdale Development Corporation real est 627-7390
510 Ford Enterprises archt management serv 629-4260
515 Wilson Talbott Associates 626-0350
515 W A Architects Inc 626-0350
515 Crain-Anderson Inc archts 626-0350
520 Davidson & Associates real est appraiser 961-0161
577 Houston Resource Group The sply emp agcy 961-7311
577 H R G Productions Inc show base 871-0576
6thfl First Continental Mortgage Co 626-3870
700 Security Insurance Agency First Contl Mlge Assoc 626-6950
2300 Twenty Three Hundred West Loop Bldg Rooms
100 Litwin Corp The (Ofc)
133 Stuckey J W & Associates consulting engs 977-2200
150 American Teller Schools Of Texas Inc 877-8843
220 Langston Robt B lwyrs 626-7261
230 Sullivan Russ Inc 965-9050
240 Carlyle Contractor 627-7375
270 Vacant
295 Hines G D Interest real est
300 Litwin Corporation The chem eng 627-7000
430 Schlumberger Limited oil well serv 621-8760
437 Marr & Associates real est 626-1730
442 Stuckey J W Associates (Ofc)
460 Clark Ivor B Co Of Texas Inc mge 627-7570
500 Litwin Corp The (Ofc)
STREET CONTINUED
2400 Imco Services Building bldg mgmt ROOMS
C6 Imco (Over-flow)
C20 Imco Exploration oil & gas exploration 671-4890
100 Jochen & Henderson Inc consulting engs 623-2000
102 Pan American Land Co 621-8850
104 Bell Warehouse 671-4890
106 Halliburton Services (Legal Dept) 671-4962
108 Vacant
114 Shell Oil Co (marketing dept) 621-0350
118 Imco Services (Ofc) 122 Vacant
24fl Imco Services-A Div Of Halliburton Co oil field serv 671-4800
304 Braniff International 621-3111

306 Minchen Ralph H inv & mortgages 622-8161
306 Minchen Meyer A inv
306 Fidelity Realty Corp 314 Vacant
314 Vacant
315 Braniff Intl (Ofc) 627-7390
319 Braniff Intl (Ofcs)
404 Williams & Crawford Inc city plng-traffic consultants 622-1660
407 Kob Gary & Associates 860-1660
407 Mc Reynolds Bland Interest inv 621-8850
4thfl Imco Services (Ofcs)
414 Imco Services (Ofc)
421 Imco Services (Tel Rm)
422 Imco Services (technical dept)
430 Imco Services (Ofc)
438 Imco Services (training facilities)
501 Imco Services A Div Of Halliburton Co (Over-flow)
516 Imco Services (Ofcs)
518 Imco Services (Admn Dept)
520 Imco Services (Finance)
STREET CONTINUED
BLDG SUITES
400 Realty World
450 Con Gen Venezuela 961-5141
465 Costin Enterprises Inc 626-5070
480 Bousquest & Johnson lwyrs
2500 K R B E Stereo 104 suite 500 960-0123
501 Majestic Investment Co Of Denver 960-9002
540 Neal & Associates Realty Co 960-0020
580 Caldwell Banker Commercial Brokerage Co 840-6500
2525 Houston Grand Hotel 961-3000
WESTHEIMER RD 432 INTERSECTS
2601 C & B Texaco 626-2252
2626 Rogers Roy Family Restaurants 621-9743
2805 World Car Care Ltd 622-4418
2899 Vacant
2901 Colvin R B & Co Inc ins 961-5880
102 Calvin & Blades Insurance Agency 961-5880
103 Hanks & Hinton realtors 871-8880
2905 United Business Investments Inc real est 622-4931
2909 West Loop Clinic 622-2175
3115 Gallery Office Bldg The 621-1111
1 Ferrara Edgar E & Associates real est
2 Khan's Caravan Inc rugs ret 629-5522
3 Vacant
5 K International Inc 671-5409
6 Copeland Steel & Machinery 871-5467
7 Bookkeeping Service By Nina 840-7883
8 Kuinta Wm D appraiser 961-1951
9 Positive Action Personnel Agency 961-4405
10 Vacant
11 No Return
12 Gulf Coast School Of Realty 621-8591
13 Vacant
14 Schwartz Realty Tanglewood Realtors 961-3060
15 Keller A S Agency 629-9890
16 Vacant
18 Newkirk Robert & Co real est 622-2710
20 Schmalz Edw L acct 623-4852
22 Sundance Leasing Co Club Restaurant Realty 961-5094
23 Vacant
24 Warehouse Engineering mech eng 627-0785
25 Peco oilfield equip 626-8016
27 Ray Jack M & Associates Inc ind sls 627-9135
29 Adams Insurance 621-1140
30 Vacant
31 Vacant
33 Key Research Inc 840-7711
34 Vacant

37 Kalman Floor Co (Br Ofc) 622-4112
38 Vacant
40 Vacant
43 Mc Fall Edward H acct 961-7765
45 Jamail John Properties Assoc constn 626-9401
48 Continental Casing Corp leasing 965-9250
50 Vacant
51 Broadcast Music Incorporated 626-8570
53 Vacant
54 Vacant
58 Southwestern Mortgage Co 621-6262
59 Houston Realty Co
60 All-Ways Safe Systems Inc 629-9480
61 Integrated Marketing Service ins 960-8116
63 Haynes Jeri C acct 629-5020
65 Vacant
60 Euroquim U S A Inc chem dls 840-9462
3131 Holiday Inn West Loop 621-1900
IVANHOE ST ENDS W ALABAMA ENDS
5200 U Totem Stores 667-7501
5201 Vacant
5300 Campagnolo U S A Inc bicycles 661-9132
5410 Horlock Beverage Company 666-3626
5555 Five Five Five Building Rooms
100 G S M Assoc personnel & computing co
110 Vacant
115 Texas Air Control (Ofc)
121 Fifty Five-Fifty Five West Loop S (Stge)
124 Texas Air Control (Extension)
131 National Car Rental agcy & enterline sls 664-8881
141 Vacant
150 Circle Ins Agcy Inc 665-0544
155 Serenco Corporation export 666-7003
155 Ptsco Corporation export 666-7003
200 Vacant
215 A A A Industries constn
220 World Force publishing co 661-7201
220 D C S Drafting Service 661-7343
230 Empire Life & Hospital Ins Co
300 Texas Air Control Board 666-4964
333 Stewart Oxygen Service 668-6503
363 Texas Air Control (Ofc)
373 Texas Air Control (Ofc)
400 Subsurface Inc (Ofc)
408 Tinslens Vogel & Assoc (Ofc)
Sneed Betty Personnel Servs emp 667-6000
414 Martin David J Jewelry Repr diamond & agns settings 665-2944
424 Pin Oak Charity Horse Show Assoc 667-2494
444 A G Management Co ins agcy 661-4690
472 Demar Engineering Inc 474 Vacant
484 Joachim Robert & Associates financial consultants 661-1656
484 Clark & Associates ins counselors 665-7890
486 Snack Bar
505 Mutual Of New York ins 664-6644
515 Jalayer & Associate Inc consulting eng 661-5094
515 Aztec Engineering Co 661-5094
525 National Car Rental Sys 668-7774
555 No Return
606 Aviv Jewelry Manufacturing Ltd 666-7667
636 Sahrbe Corporation finance co 667-6900
646 Subsurface Disposal Corp eng consultants 666-8158
STREET CONTINUED
5909 Fifty Nine O Nine Building Rooms
100 T E C The Energy Co data processing 661-0412
104 Ads & P R Advertising 664-3577



# WEST LOOP S 1980

1133

**WEST COURT DR—Contd**  
 4 Turner John W © 645-2814  
 5a Bergen J  
 5b Vacant  
 6a Bunch R  
 6b Hoffman K  
 7a Cervantes M  
 7b Wilkinson S  
 7c Johnson D  
 \*Johnson G  
 8 No Return

**WEST FOREST DR —FROM**  
**418 REGENCY RD**  
**TO KATY RD**

ZIP CODE 77024  
 502 Ewing Geo H © 497-5642  
 503 Rogers Eddy J Jr © 497-4711  
 507 Perrine Geo R © 497-4400  
 510 Lehnert Peter K © 497-6733  
 511 Hart J Eug Jr © 497-4434  
 514 Ambler Saml A © 496-9171  
 515 Barfield Richards S © 493-5998  
 518 Haggard William J © 493-2566  
 519 Clifton B F © 497-1969  
 523 Waybright John J © 497-6973  
 526 Scruby Joan © 497-2613  
 527 Swartz Charles H © 497-3967  
 531 Ho Shohel © 497-1953  
 534 Rovellet Charles J © 497-1953  
 547 Walsh Robt L © 497-2690  
**APPLETREE INTERSECTS**  
 602 Woike W T © 493-2624  
 603 Hudson John R © 497-3963  
 606 Chr M C © 497-2695  
 607 Goodson Francis L © 497-2695  
 611 Smith David K © 493-2586  
 614 Nutt Clinton D © 497-3788  
 615 Maness Geo © 496-2921  
 618 Little Willard © 497-7076  
 619 Waters Frank © 497-6922  
 623 Hudson David V Jr © 497-6922  
 626 Kemp Charles D © 497-3223  
 627 Vacant  
 630 Lindsay David © 497-7534  
 631 Etheridge James E © 497-2364  
 634 Mc Lane Larry © 497-3062  
 635 Smith Tromer R © 493-1788  
 638 Croy Clifford B © 497-2746  
 639 Alderson Lawrence M © 497-4050  
 642 Gaffney Jerome G © 497-4050  
 643 Burke Art L © 497-2769  
 646 Lawrence Dorothy M Mrs © 497-2769

**RECENT VIEW INTERSECTS**  
 647 Soltis Charles W © 497-2921  
 650 Siess Joan M Mrs © 497-2454  
 651 Williams Weldon H © 497-2415  
 654 Cunningham Harold R © 497-0021  
 655 Phillips Jeanne Mrs © 497-5471  
 658 Blaine Donald L © 497-7751  
 659 Carlson Wm L © 497-4758  
**RAMBLE WOOD RD INTERSECTS**  
 662 Najjar Ralph © 497-5265  
 666 Galeener John © 497-4151  
**MEMORIAL DR INTERSECTS**  
 702 Klein Wm L © 497-2716  
**TAYLOR CREST RD INTERSECTS**  
 706 Handkins Karl H © 497-7427  
 710 Mallow Eug P © 493-5125  
 714 No Return  
 718 Williamson John W © 497-2929  
 722 Matthews Claude L Jr © 497-3597  
**PEBBLEBROOK INTERSECTS**  
 726 Moore Thos W Jr © 497-3503  
 730 Calhoun Jack © 497-2649  
 734 Anderson D Charles © 497-2704  
 738 Koby Wm A © 497-6661  
**PERTSHIRE INTERSECTS**  
 742 Dimkitch Mitchell J © 497-6236  
 746 Rapean J C © 497-7768  
 750 Luebbert Fred H © 497-0661  
 754 Blake Bennett P © 497-0661

**WOODTHORPE LA BEGINS**  
 758 Burns William A © 497-0015

762 Kim John Y © 497-2745  
**KIMBERLY LA INTERSECTS**  
 802 Levin Franklyn K © 497-1090  
 806 Norris Wym © 810 Barts Alex C © 497-2557  
**PINEROCK LA INTERSECTS**  
 814 Bila Charles W © 497-1098  
 818 Dryden John P © 497-2336  
 822 Wright Wm D © 497-2501  
 825 Miller Earnie © 497-1090  
**QUEENSBURY LA INTERSECTS**  
 830 Koebel Martha G Mrs © 497-1638  
 834 Sapko Walter J © 497-1612  
 838 Rhodes Lewis C © 497-0471  
 842 Lucas Norman D © 497-1823  
**BARRYKNOLL LA INTERSECTS**  
 846 Wegner W D © 497-4665  
 850 Pettis Phillip E © 497-3616  
 854 Gray Floyd J © 497-2710  
 858 Harris Albert L Jr © 497-2703  
 862 Feyenrou Guy A © 493-2218  
 866 Mc Intyre Peter T © 497-4933  
 870 Lee Thos © 497-5997  
 874 Shankle James D © 497-3218  
**MYRTLEA ST INTERSECTS**  
 902 Trauernicht Herman L © 497-3076  
 906 Myers Wallace K © 493-6551  
 910 Edwards Ralph © 497-6243  
 914 Bender Ralph E © 497-4084  
 918 Edwards Wm R © 497-2234  
 922 Dillow Wm M © 497-3953  
 926 Sheehan Hollie © 930 Wiedemer John P © 497-4355

**WEST LINE ST —FROM**  
**6000 BLK TOWN PARK ST**  
**SOUTH**

ZIP CODE 77036  
 6001 Tech Data Incorporated air condng contr  
 6003 Whitson-King Inc food broker 777-6144  
 6005 San Jacinto Staple (Of) 6009 Spoolco-Davis Inc dntsmn  
 6101 Dappolonia (Whse) 772-2135  
 6101 Par-T-Bee Sales tupperware distr 772-5221  
 6102 Star Communication Inc 772-5790  
 6104 Eagle Printing Co 777-7912  
 6105 Grant Geophysical Corp (SHOP) 781-4000  
 6106 Visual Interest Media signs 772-1121  
 \*Barren Herb  
 6110 Mc Bride Ratcliff & Assoc 771-8307  
 6112 Mechanical Seal & Service Inc 777-7702  
 \*Wollin Ken  
 6116 Harris Supply Co 772-1817  
 6120 Theatronics Houston lighting consultants 995-0650  
 6124 Samex Corporation oil field equip 771-3513  
 6126 Quality Components Inc 772-7100  
 6128 J C P B Co mach shop 771-5690  
 6130 De Ha Overseas Corp imports exports 995-4160  
 6134 Studio Photo 774-8666  
 6140 Honeywell Incorporated 780-6500  
 6201 Geo Services (Whse) 774-9175  
 6210 Jim's Hickory Smoked Products food 771-3837  
 6226 Research Laboratory 777-4152  
 6230 Vacant  
 6234 Vacant  
 6238 Graphic Resources Corp data equip 772-1085  
 6240 Vacant  
 6250 Junior Achievement 777-6772  
 6301 Contract Floors 778-9861  
 6303 Vacant

**WEST LOOP NORTH FRWY —A CONTINUATION OF WEST LOOP SOUTH**  
**FRWY FROM BUFFALO BAYOU NORTH BEY CITY LIMITS**

ZIP CODE 77024  
 333 Highland Premier Insurance Agency Inc 683-3411  
**WOODWAY INTERSECTS MEMORIAL DR INTERSECTS**  
 1000 First City Development real est 861-3155  
 Olympic Resource Floaties importers 861-9721  
 Vacant  
 Vacant  
 1004 Bowen Harley Distr 861-4937  
 1006 Glacier Ice Inc 868-3928  
 1010 Houston Solvent & Chem 869-3503  
 1020 Vacant  
 1024 Vacant  
 1030 Vacant  
 1160 Mischer Southwestern major hsehold appl-whol 868-2275  
 1180 Hoerner Waldorf Corp (Div Champion Intl) box mfrs 869-4951  
 1190 Weingarten J Inc frozen foods 868-7433  
**11TH ST INTERSECTS**  
 1255 Graebel-G S W-Houston Inc moving vans 681-5801  
 1313 Foster & Kleiser (A Metromedia Co) adv-outdoor 688-8651  
 1415 Jones Art & Co Inc radio & telev distr 688-0348

**HEMSTEAD RD 342 INTERSECTS**  
**MINOMAX DR ENDS NORTH WEST FRWY BEGINS**  
**18TH ST INTERSECTS**

**WEST LOOP PLAZA —FROM 303 N POST OAK RD WEST TO N POST OAK LA**

**WEST LOOP SOUTH FRWY —FROM BUFFALO BAYOU SOUTH THEN WEST BEY CITY LIMITS**

ZIP CODE 77027  
 1111 C R S Building 621-9600  
 C A S Architects archt 621-9600  
**STREET CONTD**  
 1200 Sherrill Wm W fin consultant  
 1205 Glenco Transportation Servs Inc r leasing 877-1109  
 1220 Vacant  
 1230 Brocklehurst Bateman Assocs Inc intl loss ads 871-8240  
 1240 Swisher Jack Iwyr 961-7341  
 1250 A M F I Corp exports 877-1553  
 1270 Bonham Carrington & Fox Iwyr 627-0123  
 1400 Vacant  
 1425 Rachal Ray acct  
 1430 Chapman Interests The real est 850-0400  
 1430 Chapman Lawrence B Iwyr 850-0400  
 1430 Chapman Kenneth D Iwyr  
 1440 Brennan & Assocs exec search 840-7922  
 1450 E R A Of Southeast Tex real est 800-1001

6309 Aerogon Industries Inc molding & ventilation 772-2844  
 6401 Vacant  
 6501 Design Center 772-0851  
 Contract Distributing Corp 921-6669

**WEST LOOP NORTH —FROM 7200 KATY RD NORTH**

ZIP CODE 77055  
 1130 American Porcelain Enameling Inc sign mfrs 869-3731

**WEST LOOP NORTH FRWY —A CONTINUATION OF WEST LOOP SOUTH**  
**FRWY FROM BUFFALO BAYOU NORTH BEY CITY LIMITS**

ZIP CODE 77024  
 333 Highland Premier Insurance Agency Inc 683-3411  
**WOODWAY INTERSECTS MEMORIAL DR INTERSECTS**

**KATY FWY INTERSECTS**  
 1000 First City Development real est 861-3155  
 Olympic Resource Floaties importers 861-9721  
 Vacant  
 Vacant  
 1004 Bowen Harley Distr 861-4937  
 1006 Glacier Ice Inc 868-3928  
 1010 Houston Solvent & Chem 869-3503  
 1020 Vacant  
 1024 Vacant  
 1030 Vacant  
 1160 Mischer Southwestern major hsehold appl-whol 868-2275  
 1180 Hoerner Waldorf Corp (Div Champion Intl) box mfrs 869-4951  
 1190 Weingarten J Inc frozen foods 868-7433  
**11TH ST INTERSECTS**  
 1255 Graebel-G S W-Houston Inc moving vans 681-5801  
 1313 Foster & Kleiser (A Metromedia Co) adv-outdoor 688-8651  
 1415 Jones Art & Co Inc radio & telev distr 688-0348

**POST OAK PARK DR BEGINS**  
 1233 Bechtel Building Philadelphia Life Insurance Bldg Philadelphia Life Insurance Co 900 International Pipe Line Engineers 850-3600  
 10th Fl Gulf Interstate Engineering 850-3400  
 1333 Park Tower South ofc bldg  
 Lobby Park Towers South Restaurant 965-9707  
 Rooms  
 110 Kwik-Kopy Center No 5 prnta 821-1923  
 2d Fl Park Space (2d Fl 6th Fl)  
 7th Fl Park Tower South (Ofc)  
 720 Texas Seatrade Corp ship agcy 629-7550  
 740 Maritz Incorporated s/s promotion 961-5906  
 770 Tenneco (Ofc)  
 770 Focus Personnel Consultants 871-1821  
 773 Tenneco Oil Co (Drilling Section Offices) 623-8180  
 774 Tenneco Oil Co (Drilling Section)  
 776 Tenneco Oil Co (Admn Ofcs)  
 779 Revere Paul Cos The ins brokerage 876-1898  
 780 Marlin Drilling Company Inc 627-1161  
 7th Fl Tenneco Oil Co (Gulf Coast Div)  
 800 Exxon Chemicals Co U S A (Ofcs)  
 906 Exxon (Ofc)  
 930 Exxon (Ofc)  
 950 Vacant  
 970 Vacant  
 980 Exxon Research & Engineering Corp 1000 Tenneco Reentry 759-4631  
 1010 Johnson Kenneth H Iwyr 626-4680  
 1012 Vacant  
 1016 Shepherd E Dale Jr ins 1020 Vacant  
 1028 Thorsenberg Materials Co Inc sand & gravel 623-8870  
 1030 Energy Sales & Service pipe 961-4821  
 1060 Hydrocarbons Inc pet mktros 850-0670  
 1050 P A B S Intl trade 960-0477  
 1061 Vacant  
 1066 Vacant

1460 Covington & Reese Iwyr 627-8820  
 1470 Mc Donnell Douglas Automation Co computer servs 652-4130  
 1490 A-S Energy Corp explr & prod 871-8915  
 15th Fl Richmond Tank Car Co liquor transport 877-8040

**STREET CONTINUED**  
**HALL MARK ST BEGINS**  
 1750 Marriott West Loop hotel 960-0111  
 1900 3 D Intl Bldg Lobby Commonwealth Savs Assn 877-1500  
 Sub Fl Cheese & Wine 965-0776  
 2d Fl 3-D Intl archts 871-7000  
 3d Fl 3-D Intl (3d-7th Fls)  
 900 Chris Joseph Personnel Servs Inc 960-1122  
 955 Antwerp Trading Co Iwyr 961-3864  
 960 Independent Iwyr Appl Bldg Assn 961-1432  
 970 Cupples Products bldg prods 622-6968  
 980 Cameron Group Inc 990 Houston International Travel 622-0120  
 1710 Llewellyn-Devises Assocs architectural planning 850-1500  
 1720 Baker Jeffrey C Iwyr 961-4923  
 1730 Glassman & Glassman Iwyr 961-3100  
 1780 Nationwide Advertising Serv 960-8008  
 18th Fl 3-D Intl (Exec Ofcs)

**POST OAK PARK DR BEGINS**  
 1233 Bechtel Building Philadelphia Life Insurance Bldg Philadelphia Life Insurance Co 900 International Pipe Line Engineers 850-3600  
 10th Fl Gulf Interstate Engineering 850-3400  
 1333 Park Tower South ofc bldg  
 Lobby Park Towers South Restaurant 965-9707  
 Rooms  
 110 Kwik-Kopy Center No 5 prnta 821-1923  
 2d Fl Park Space (2d Fl 6th Fl)  
 7th Fl Park Tower South (Ofc)  
 720 Texas Seatrade Corp ship agcy 629-7550  
 740 Maritz Incorporated s/s promotion 961-5906  
 770 Tenneco (Ofc)  
 770 Focus Personnel Consultants 871-1821  
 773 Tenneco Oil Co (Drilling Section Offices) 623-8180  
 774 Tenneco Oil Co (Drilling Section)  
 776 Tenneco Oil Co (Admn Ofcs)  
 779 Revere Paul Cos The ins brokerage 876-1898  
 780 Marlin Drilling Company Inc 627-1161  
 7th Fl Tenneco Oil Co (Gulf Coast Div)  
 800 Exxon Chemicals Co U S A (Ofcs)  
 906 Exxon (Ofc)  
 930 Exxon (Ofc)  
 950 Vacant  
 970 Vacant  
 980 Exxon Research & Engineering Corp 1000 Tenneco Reentry 759-4631  
 1010 Johnson Kenneth H Iwyr 626-4680  
 1012 Vacant  
 1016 Shepherd E Dale Jr ins 1020 Vacant  
 1028 Thorsenberg Materials Co Inc sand & gravel 623-8870  
 1030 Energy Sales & Service pipe 961-4821  
 1060 Hydrocarbons Inc pet mktros 850-0670  
 1050 P A B S Intl trade 960-0477  
 1061 Vacant  
 1066 Vacant

**POST OAK PARK DR BEGINS**  
 1233 Bechtel Building Philadelphia Life Insurance Bldg Philadelphia Life Insurance Co 900 International Pipe Line Engineers 850-3600  
 10th Fl Gulf Interstate Engineering 850-3400  
 1333 Park Tower South ofc bldg  
 Lobby Park Towers South Restaurant 965-9707  
 Rooms  
 110 Kwik-Kopy Center No 5 prnta 821-1923  
 2d Fl Park Space (2d Fl 6th Fl)  
 7th Fl Park Tower South (Ofc)  
 720 Texas Seatrade Corp ship agcy 629-7550  
 740 Maritz Incorporated s/s promotion 961-5906  
 770 Tenneco (Ofc)  
 770 Focus Personnel Consultants 871-1821  
 773 Tenneco Oil Co (Drilling Section Offices) 623-8180  
 774 Tenneco Oil Co (Drilling Section)  
 776 Tenneco Oil Co (Admn Ofcs)  
 779 Revere Paul Cos The ins brokerage 876-1898  
 780 Marlin Drilling Company Inc 627-1161  
 7th Fl Tenneco Oil Co (Gulf Coast Div)  
 800 Exxon Chemicals Co U S A (Ofcs)  
 906 Exxon (Ofc)  
 930 Exxon (Ofc)  
 950 Vacant  
 970 Vacant  
 980 Exxon Research & Engineering Corp 1000 Tenneco Reentry 759-4631  
 1010 Johnson Kenneth H Iwyr 626-4680  
 1012 Vacant  
 1016 Shepherd E Dale Jr ins 1020 Vacant  
 1028 Thorsenberg Materials Co Inc sand & gravel 623-8870  
 1030 Energy Sales & Service pipe 961-4821  
 1060 Hydrocarbons Inc pet mktros 850-0670  
 1050 P A B S Intl trade 960-0477  
 1061 Vacant  
 1066 Vacant

**STREET CONTINUED**  
**S POST OAK RD INTERSECTS**  
 1404 Garcia Mike Exxon Service Station  
 1433 Tenneco Systems Bldg 1st Fl Investors Title Co title ins 621-7220  
 110 Thwatt Robt J Iwyr 965-9661  
 150 Continental First Service Corp mige bkr 629-9650  
 158 Weaver J D Enterprises real est 617-3388  
 634 Winkelman Tatum & Co accts & auds 961-5870  
 640 Lowther S A & Co accts 629-1550  
 640 Denton Dudley W acct 629-1552  
 1st Fl Steelcase Incorporated ofc furn show rm 8-4079  
 1455 National Supply Co Div Of Armo oil field equip 960-5111

**ROOMS**  
 8 Natl Sup (Stge)  
 C22 Armo (Ofc)  
 C42 Armo (Ofc)  
 60 Armo (Storage)  
 112 Darby Roland W Iwyr 626-5510  
 112 Pickett Neal Y Iwyr 626-5510  
 112 Stakus Phillip A Inc trust co 621-8395  
 117 Harrison Larry W Iwyr 626-5510  
 112 Hess James D Iwyr 131 Vacant  
 230 H N Properties Ltd real estate 961-9999  
 240 Vacant  
 246 Economics Laboratory Inc 621-2769  
 250 Liquid Carbonic Corp (Ofc)  
 266 Liquid Carbonic Corp (Carbon Dioxide Div) 621-9450

**STREET CONTINUED**  
 1616 Rooms  
 102 Vacant  
 103 Vacant  
 104 Vacant  
 105 Key Exclusive Apartment Locators The 622-6666  
 106 Vacant  
 110 Royal Travels 621-8142  
 111 Oil Properties 622-2077  
 111 Bonney Supply Company auto parts  
 112 Royal Travels (Ofc)  
 200 Campbell Charles K Archt (Ofc)  
 201 Campbell Charles K Archt (Ofc)  
 203 Vacant  
 203 Vacant  
 204 Devoe Paint (Ofc)  
 205 Vacant  
 206 Reserve Equipment Inc compressor rentals 626-4321  
 207 Vacant  
 208 Portfolio The  
 211 Campbell Charles K archt 621-7360  
 300 Vacant  
 301 Manning Incorporated food serv mgmnt 961-0681  
 302 American Management Associations s/s promotions 961-7867  
 303 Vacant  
 304 Vacant  
 305 Roberts Group The Inc coml art 965-0690  
 306 Allapan Steel Bldgs Of Tx Inc (Ofc)  
 307 Pace-Branson (Ofc)  
 308 Percore Albert E Jr Architect 622-0220  
 309 Helon Arch W oil opr 871-0264  
 310 Petroleum Engineer 622-5312  
 311 Hernandez Adrian acct 850-9121  
 312 Kenner Geo L acct 622-5180  
 313 Vacant  
 314 Vacant  
 400 Beck A E (Ofc)

1070 Juran & Moody Inc municipal bonds 961-1852  
 1076 Stourian Placement Inc emp serv 625-9440  
 1078 Texas Foundries Inc 626-8420  
 1080 Ecology & Environment Inc  
 1083 Photographic Arts 622-5950  
 1100 Brazilian Consulate  
 1110 Redd & Associates exec search 626-4040  
 1116 Pinckard Brothers Interesta Inc coml rl est & developers 961-7896  
 1124 Vacant  
 1130 States Shipping Agency Inc  
 1150 C I T Corp finance 626-4830  
 1162 Texas American Insurance Co 840-8353  
 1172 Vacant  
 1174 Vacant  
 1180 Samsung Steel (U S A) Inc traders 960-1910  
 1206 Alitalia Airlines world pass & frt 871-8280  
 1220 Modac Americas Inc offshore marine equip 871-8963  
 1228 Vacant  
 1230 Busse A R & Associate public relations 626-1144  
 1240 Vacant  
 1266 Sams African Airways 871-8750  
 1270 Hayden Jack W Iwyr 621-7681  
 1276 Vacant  
 1280 Vacant  
 1284 Channell Industries Gas Co 757-2131  
 13 Fl Exxon Chemical Company USA (Ofcs) (Ofc)  
 14th Fl Exxon Chemical Company U S A (Ofcs)  
 15th Fl Exxon Chemical Company U S A (Ofcs)  
 16th Fl Exxon Chemical Co Usa (Ofcs)  
 17th Fl Exxon Chemical Co U S A (Ofcs)  
 1800 Exxon Chemical Co U S A 221-7221

**STREET CONTINUED**  
 1535 Honeywell Building 780-6796  
 Honeywell Inc e d p elec process  
 Honeywell Inc (e d p mktg & serv)  
 110 Carruth Mortgage Corp 877-1811  
 200 Smith Wilbur And Associates consult eng 626-5293  
 212 Honeywell (Annex Ofc)  
 214 Freeman Pulaski & Leslie rl est 960-9650  
 216 Federal Barge Gulf- Canal Lines  
 220 Vacant  
 222 Alschuler Milton phys 622-5430  
 222 Anderson Joan S Mrs phys  
 222 Duffy James H phys  
 222 Schleuse L W Jr phys  
 222 Wheeler John J Jr phys  
 222 Clarke Thos P phys  
 256 Boilermakers Apprenticeship Committee 626-4193  
 260 Nigh W H & Co grain broker 622-0293  
 315 Honeywell Ofcs  
 320 Honeywell (Ofc) 626-3030  
 325 Honeywell Ofc  
 326 Brit Gary L acct  
 330 850-8852  
 1284 Channell Industries Gas Co 757-2131  
 13 Fl Exxon Chemical Company USA (Ofcs) (Ofc)  
 14th Fl Exxon Chemical Company U S A (Ofcs)  
 15th Fl Exxon Chemical Company U S A (Ofcs)  
 16th Fl Exxon Chemical Co Usa (Ofcs)  
 17th Fl Exxon Chemical Co U S A (Ofcs)  
 1800 Exxon Chemical Co U S A 221-7221

**STREET CONTINUED**  
 1616 Rooms  
 102 Vacant  
 103 Vacant  
 104 Vacant  
 105 Key Exclusive Apartment Locators The 622-6666  
 106 Vacant  
 110 Royal Travels 621-8142  
 111 Oil Properties 622-2077  
 111 Bonney Supply Company auto parts  
 112 Royal Travels (Ofc)  
 200 Campbell Charles K Archt (Ofc)  
 201 Campbell Charles K Archt (Ofc)  
 203 Vacant  
 203 Vacant  
 204 Devoe Paint (Ofc)  
 205 Vacant  
 206 Reserve Equipment Inc compressor rentals 626-4321  
 207 Vacant  
 208 Portfolio The  
 211 Campbell Charles K archt 621-7360  
 300 Vacant  
 301 Manning Incorporated food serv mgmnt 961-0681  
 302 American Management Associations s/s promotions 961-7867  
 303 Vacant  
 304 Vacant  
 305 Roberts Group The Inc coml art 965-0690  
 306 Allapan Steel Bldgs Of Tx Inc (Ofc)  
 307 Pace-Branson (Ofc)  
 308 Percore Albert E Jr Architect 622-0220  
 309 Helon Arch W oil opr 871-0264  
 310 Petroleum Engineer 622-5312  
 311 Hernandez Adrian acct 850-9121  
 312 Kenner Geo L acct 622-5180  
 313 Vacant  
 314 Vacant  
 400 Beck A E (Ofc)

1660 Juran & Moody Inc municipal bonds 961-1852  
 1670 Stourian Placement Inc emp serv 625-9440  
 1678 Texas Foundries Inc 626-8420  
 1680 Ecology & Environment Inc  
 1683 Photographic Arts 622-5950  
 1600 Brazilian Consulate  
 1610 Redd & Associates exec search 626-4040  
 1616 Pinckard Brothers Interesta Inc coml rl est & developers 961-7896  
 1624 Vacant  
 1630 States Shipping Agency Inc  
 1650 C I T Corp finance 626-4830  
 1662 Texas American Insurance Co 840-8353  
 1672 Vacant  
 1674 Vacant  
 1680 Samsung Steel (U S A) Inc traders 960-1910  
 1606 Alitalia Airlines world pass & frt 871-8280  
 1620 Modac Americas Inc offshore marine equip 871-8963  
 1628 Vacant  
 1630 Busse A R & Associate public relations 626-1144  
 1640 Vacant  
 1666 Sams African Airways 871-8750  
 1670 Hayden Jack W Iwyr 621-7681  
 1676 Vacant  
 1680 Vacant  
 1684 Channell Industries Gas Co 757-2131  
 16 Fl Exxon Chemical Company USA (Ofcs) (Ofc)  
 17th Fl Exxon Chemical Company U S A (Ofcs)  
 1800 Exxon Chemical Co U S A 221-7221

**STREET CONTINUED**  
 1535 Honeywell Building 780-6796  
 Honeywell Inc e d p elec process  
 Honeywell Inc (e d p mktg & serv)  
 110 Carruth Mortgage Corp 877-1811  
 200 Smith Wilbur And Associates consult eng 626-5293  
 212 Honeywell (Annex Ofc)  
 214 Freeman Pulaski & Leslie rl est 960-9650  
 216 Federal Barge Gulf- Canal Lines  
 220 Vacant  
 222 Alschuler Milton phys 622-5430  
 222 Anderson Joan S Mrs phys  
 222 Duffy James H phys  
 222 Schleuse L W Jr phys  
 222 Wheeler John J Jr phys  
 222 Clarke Thos P phys  
 256 Boilermakers Apprenticeship Committee 626-4193  
 260 Nigh W H & Co grain broker 622-0293  
 315 Honeywell Ofcs  
 320 Honeywell (Ofc) 626-3030  
 325 Honeywell Ofc  
 326 Brit Gary L acct  
 330 850-8852  
 1284 Channell Industries Gas Co 757-2131  
 13 Fl Exxon Chemical Company USA (Ofcs) (Ofc)  
 14th Fl Exxon Chemical Company U S A (Ofcs)  
 15th Fl Exxon Chemical Company U S A (Ofcs)  
 16th Fl Exxon Chemical Co Usa (Ofcs)  
 17th Fl Exxon Chemical Co U S A (Ofcs)  
 1800 Exxon Chemical Co U S A 221-7221

**STREET CONTINUED**  
 1616 Rooms  
 102 Vacant  
 103 Vacant  
 104 Vacant  
 105 Key Exclusive Apartment Locators The 622-6666  
 106 Vacant  
 110 Royal Travels 621-8142  
 111 Oil Properties 622-2077  
 111 Bonney Supply Company auto parts  
 112 Royal Travels (Ofc)  
 200 Campbell Charles K Archt (Ofc)  
 201 Campbell Charles K Archt (Ofc)  
 203 Vacant  
 203 Vacant  
 204 Devo

W WEST LOOP S 1980

WEST LOOP SOUTH FRWY

—Contd

404 De Sandro D J & Co Inc mgmt consultant 871-1465
404 Christian Employment Services 871-1465
406 Carter Investment Co The real estate 621-2030
406 Houston Realty Sales Co 621-2030
407 Nacol Mae & Assoc lwyrs 626-7911
408 Vacant
1700 First American Title Co Of Houston 961-0200
790 Real Estate Research Corp 961-7777
450 C R S D A archit design 621-9600
450 Metcalf & Eddy civil eng 621-9600
1010 Pravel Gambrell Hewitt Kirk Kimball & Dodge lwyrs 850-0909
1120 Brorby & Tizer lwyrs 840-7710
1144 Vacant
1144 Daniels Allen B lwyrs 626-0215
1144 Gambill F Clinton II lwyrs 626-7164
1150 Cushman Realty Corp 877-1700
1170 Geoscience Consulting Servs Intl geophysical consultants 761-0906
Baker John H Interests real est 626-7411
13th F1 Syco Corporation institutional foods 877-1122
1410 Zingen Companies pet expl & prod 871-9888
1450 Kenetic Systems Inc archit 627-7253
1460 Winsco Co The proj mgmt 626-8523
1470 Chenault & Assocs Inc archts emp servs 840-1515
1560 Bear Drilling Co Inc drilling constn 840-0044
1800 U S Home Corp land dev 877-2311
SAN FELIPE INTERSECTS 431
2000 Smith Office Park Building 621-8680
Lobby Kamel's World Of Travel Inc 623-8211
Suites
Lobby Control Data Corp 626-0450
1 Snack Bar 622-9132
44 Vacant
300 Region Four Computer Services (Ofc)
325 Region Four Computer Services (Ofc)
330 Vacant
350 Region IV Computer Services 621-9490
360 Vacant
370 General Food Corp (Fop Div) 621-3780
375 Vacant
390 Region IV Computer Services (Ofc)
400 Brown & Root (Ofcs)
8thfl Brown & Root (Ofcs)
8thfl E own & Root (Ofcs)
7thfl Brown & Root (Ofcs)
8thfl Vacant
910 United Salt Corp 626-5400
941 United Salt Corp (Ofc)
950 United Salt Corp (Ofc)
960 United Salt Corporation (Ofcs)
990 United Salt Corp
990 Texas Brine salt prod 626-5400
10thfl Snack Room
10thfl Control Data Corp (Ofc) 626-0450
1004 Keypench Experts Inc 621-8212
1090 Atkins Mc Bride & Owen chem engs 626-0191
11thfl Control Data Corp (Ofc) 626-0450
12thfl Control Data Corp 965-6500
1300 Solar Division Of International Harvester 627-8220
1330 Vacant
1355 Lavin Enterprises Inc roofing & sht mtl
1366 Johnson Programming Service Inc
1400 Connecticut General Life Insurance Co 626-1401

1440 Vacant
1451 Connecticut Genl (Ofc)
1455 Vacant
1470 Connecticut General Corp (Ofcs)
1480 Sendoro Oil Company
1490 Vacant
1550 Foster L B Co steel jobbers 626-5100
1560 Foster L B Co (Ofcs)
1570 Gantt Gamewell & Co ins agt 621-3811
1571 Foster L B Co (Ofcs)
1590 L B Foster Company (Ofcs)
1600 Schwartz & Hickey lwyrs 633-4531
1629 Vacant
1645 Apolton Eli Interests inc prop mgmt 626-3520
1645 First Texas Mortgage Group Inc 626-2490
1650 Saga oil & gas explr & prod 965-0770
1651 Vacant
1730 Telephone Secretary Inc 629-7990
1740 Vacant
1750 Western Oceanic (Emp Ofc)
1755 Hallmark Property Mgmt Co 877-1453
1760 Vacant
1800 Paktank Corp containerized shipping 723-0000
1800 Paktank U S A Inc net bulk stge 623-0000
1177 Financial Interests real est 626-7411
1800 Empak Incorporated environmental protection 623-0000
1800 Trafapak U S A lwyrs 965-0044
1830 Vacant
1832 Vacant
1836 Paktank (Ofc)
1870 Vacant
1885 Vacant
1900 Smith R E Interests 622-8611
1950 Harsho Rotman & Drack Inc pub rel 961-1531
1960 Vacant
1965 Smith Office 621-8680
1970 Gulf Materials Recycling Corp mtl recycling 965-0217
1975 Hunter Farris & Co inc accts 621-1240
1990 Cohn Morton A real est inv 622-4300
2000 Huber J M Corp oil & gas explr & prod 821-4400
2100 Huber J M Corp (Ofc)
2150 Hicant J M Corp (Ofcs)
2170 Vacant (Rms 2170-2200)
2222 Western Oceanic (A Div Of The Western Call Offshore drilling 627-3030
2100 Building FLOORS
1stfl West Loop National Bank 627-2080
203 Copy Plus xerox copies 626-0055
210 No Hang Ups Answering Service 964-9047
210 Parent Company The babysitter serv 960-9047
211 Southland Personnel Services 627-8500
212 Southwest Airlines 629-4340
213 Vacant
215 Republic National Life Insurance 626-4970
220 Galleria Travel 871-8998
410 Weinger Steelhammer & Tucker lwyrs
440 Advanced Ideas & Inventions Of Texas mktg 877-8193
450 Franks Baker & Co accts 623-4571
505 Byrd International Inc employment agencies 627-7600
600 Best Resume Service 626-8505
601 West Loop Place ins 871-9415
605 Beacon Development Corp sh ell est dev 840-1388
610 Segal Nathan & Co grain & feed broker 621-2000
615 Hamilton Dixie G Jr phys 623-6693
616 Marriott Corp (Ofc)

700 Vacant
707 Cutler Williams Inc data processing 627-9591
708 Northwest Acceptance Corp 623-8890
710 Vacant
711 Sales Interests 621-2140
717 Vacant
800 Cutrer & Jefferson lwyrs 626-7800
810 Clayton Foundation 626-8646
815 Voluntary Action Center 965-0031
820 Turner Ben B Jr lwyrs 871-9887
830 Estate Jewelry Liquidators Inc acct 840-3071
1000 Vacant
1100 Vacant
1101 Vacant
1107 Vacant
1120 Vacant
1124 Vacant
1200 Vacant
1235 Scardino Robt A lwyrs 629-7100
1240 Helms Ir H lwyrs 627-7480
1240 Marshall John H lwyrs 627-7480
1300 Pacific Mutual Life Ins Co 626-9820
A F P Incorporated 626-9820
1300 Pacific Consulting Corp 628-4758
1300 P C C Financial Servs 626-4759
1400 Ross Sherman lwyrs 965-0044
1400 Tonkin Ronald H lwyrs 965-0044
1400 Bennett Fred T lwyrs 965-0044
1400 Saper Gus A lwyrs 965-0044
1400 Laird Jules lwyrs 965-0161
1400 Yzaguirre R J lwyrs 965-0044
1420 M S M 1430 Vacant
2200 Stewart Title Building Stewart Title Guaranty Co 871-1100
Stewart Information Services Corp 871-1100
130 Lowe M Ralph inc oil & gas real est 622-5420
140 Vacant
144 Vacant
150 Vacant
165 Vacant
175 Vacant
210 Stewart Title Guaranty (Ofc) 871-1100
225 Morris Mc Canne Tinsley Snowden Ellis & Wilson Pc lwyrs 627-1520
225 Morris Carless lwyrs 628-7261
225 Morris Stewart lwyrs 625 Mc Canne Robt H lwyrs 627-1520
290 Vacant
300 Stewart Title Guaranty (Ofcs)
400 Ketter Tharp Cowell & Burtlett 622-6440
500 Brown & Root (Ofcs)
600 Moss Grayson L real est appr 621-1280
601 Vacant
650 Vacant
690 Southwest Research Institute 840-7381
694 Vacant
700 Brown & Root (Ofc) 671-1291
800 Thompson J Robert Co emp agcy 627-1940
835 Vacant
875 Vacant
900 Brown & Root (Ofcs)
10thfl Brown & Root (Ofcs)
STREET CONTINUED
2223 First City Mortgage Bldg 631-8415
2101 El Chico Restaurant mex restr 960-0069
2121 H L & P Energy Information Center 621-5200
2221 Saudi Arabia Educational Missn 629-5170
2223 Sandwich Chef restr 877-8347
National Title Co 977-7714
ROOMS
100 Capital Title Co Inc 629-4600
150 First Continental Mortgage (Ofc) 689-0152
200 Vacant
210 Fought Insurance Agency Inc 629-7000

220 Brown Charlie Agency 629-8161
220 Edmundson H P Co ins 629-7000
220 Bernhard Dick Agency ins 629-7000
260 Brugier C E Co land surveyor 629-8360
270 Capital Title Co (Ofc)
320 Battelle Houston Research Center pet research & dev 877-8034
333 Sowell Ogg Capps & Kendall Assoc law firm 961-5100
333 Great Western Realty Inc
333 Fluker F W acct 961-5300
333 Buckhorn Land Corp 961-5300
400 Saudi Arabian Educational Mission mail room 629-5170
410 University Of Petroleum-Minerals Rarch Inst 840-1526
500 Mayeux Paul & Associates archit 627-8650
502 Tower Pipe & Steel Inc 840-0535
503 North American Properties 627-3002
505 Bell-Sullivan Co mfr reps 627-7370
506 Ragsdale Development Corporation real est 627-7390
510 Ford Enterprises archt management serv 629-4260
515 Wilson Talbott Associates 626-0350
515 W A Architects Inc 626-0350
515 Crain-Anderson Inc archts 626-0350
520 Davidson & Associates real est appraiser 961-0161
577 Houston Resource Group The sply emp agcy 961-7931
577 H R G Productions Inc show base 871-0576
6thfl First Continental Mortgage Co 626-3870
700 Security Insurance Agency First Contl Mlge Assoc 626-6950
2300 Twenty Three Hundred West Loop Bldg Rooms
100 Litwin Corp The (Ofc)
133 Stuckey J W & Associates consulting engs 977-2200
150 American Teller Schools Of Texas Inc 877-8843
220 Langston Robt B lwyrs 628-7261
230 Sullivan Russ Inc 965-9050
240 Carlyle Contractor 627-7375
270 Vacant
295 Hines G D Interest real est
300 Litwin Corporation The chem eng 627-7000
430 Schlumberger Limited oil well serv 621-8760
437 Marr & Associates real est 626-1730
442 Stuckey J W Associates (Ofc)
460 Clark Ivor B Co Of Texas Inc mgt 627-7570
500 Litwin Corp The (Ofc)
STREET CONTINUED
2400 Imco Services Building bldg mgmt ROOMS
C6 Imco (Over-flow)
C20 Imco Exploration oil & gas exploration 671-4890
100 Jochen & Henderson Inc consulting engs 623-2000
102 Pan American Land Co 621-8850
104 Bell Warehouse 671-4890
106 Halliburton Services (Legal Dept) 671-4962
108 Vacant
114 Shell Oil Co (marketing dept) 621-0350
118 Imco Services (Ofc) 122 Vacant
24fl Imco Services-A Div Of Halliburton Co oil field serv 671-4800
304 Braniff International 621-3111

306 Minchen Ralph H inv & mortgages 622-8161
306 Minchen Meyer A inv
306 Fidelity Realty Corp 314 Vacant
314 Vacant
315 Braniff Intl (Ofc) 627-7390
319 Braniff Intl (Ofcs)
404 Williams & Crawford Inc city plng-traffic consultants 622-1660
407 Kob Gary & Associates 860-1650
407 Mc Reynolds Bland Interest inv 621-8850
4thfl Imco Services (Ofcs)
414 Imco Services (Ofc)
421 Imco Services (Tel Rm)
422 Imco Services (technical dept)
430 Imco Services (Ofc)
438 Imco Services (training facilities)
501 Imco Services A Div Of Halliburton Co (Over-flow)
516 Imco Services (Ofcs)
518 Imco Services (Admn Dept)
520 Imco Services (Finance)
STREET CONTINUED
BLDG SUITES
400 Realty World
450 Con Gen Venezuela 961-5141
465 Costin Enterprises Inc 626-5070
480 Bousquest & Johnson lwyrs
2500 K R B E Stereo 104 suite 500 960-0123
501 Majestic Investment Co Of Denver 960-9002
540 Neal & Associates Realty Co 960-0020
580 Caldwell Banker Commercial Brokerage Co 840-6500
2525 Houston Grand Hotel 961-3000
WESTHEIMER RD 432 INTERSECTS
2601 C & B Texaco 626-2252
2626 Rogers Roy Family Restaurants 621-9743
2805 World Car Care Ltd 622-4418
2899 Vacant
2901 Colvin R B & Co Inc ins 961-5880
102 Calvin & Blades Insurance Agency 961-5880
103 Hanks & Hinton realtors 871-8880
2905 United Business Investments Inc real est 622-4931
2909 West Loop Clinic 622-2175
3115 Gallery Office Bldg The 621-1111
1 Ferrara Edgar E & Associates real est
2 Khan's Caravan Inc rugs ret 629-5522
3 Vacant
5 R International Inc 671-5409
6 Copeland Steel & Machinery 871-5467
7 Bookkeeping Service By Nina 840-7883
8 Kuinta Wm D appraiser 961-1951
9 Positive Action Personnel Agency 961-4405
10 Vacant
11 No Return
12 Gulf Coast School Of Realty 621-8591
13 Vacant
14 Schwartz Realty Tanglewood Realtors 961-3060
15 Keller A S Agency 629-9890
16 Vacant
18 Newkirk Robert & Co real est 622-2710
20 Schmalz Edw L acct 623-4852
22 Sundance Leasing Co Club Restaurant Realty 961-5094
23 Vacant
24 Vacant
25 Peco oilfield equip 626-8016
27 Ray Jack M & Associates Inc ind sls 627-9135
29 Adams Insurance 621-1140
30 Vacant
31 Vacant
33 Key Research Inc 840-7711
34 Vacant

37 Kaiman Floor Co (Br Ofc) 622-4112
38 Vacant
40 Vacant
43 Mc Fall Edward H acct 961-7765
45 Jamail John Properties Assoc constn 626-9401
48 Continental Casing Corp leasing 965-9250
50 Vacant
51 Broadcast Music Incorporated 626-8570
53 Vacant
54 Vacant
58 Southwestern Mortgage Co 621-6262
59 Houston Realty Co
60 All-Ways Safe Systems Inc 629-9480
61 Integrated Marketing Service ins 960-8116
63 Haynes Jeri C acct 629-5020
65 Vacant
40 Euroquim U S A Inc chem dls 840-9462
3131 Holiday Inn West Loop 621-1900
IVANHOE ST ENDS W ALABAMA ENDS
5200 U Totem Stores 667-7501
5201 Vacant
5300 Campagnolo U S A Inc bicycles 661-9132
5410 Horlock Beverage Company 666-3626
5555 Five Five Five Building Rooms
100 G S M Assoc personnel & computing co
110 Vacant
115 Texas Air Control (Ofc)
121 Fifty Five-Fifty Five West Loop S (Stge)
124 Texas Air Control (Extension)
131 National Car Rental agcy & enterline sls 664-8881
141 Vacant
150 Circle Ins Agcy Inc 665-0544
155 Serenco Corporation export 666-7003
155 Ptsco Corporation export 666-7003
200 Vacant
215 A A A Industries constn
220 World Force publishing co 661-7201
220 D C S Drafting Service 661-7343
230 Empire Life & Hospital Ins Co
300 Texas Air Control Board 666-4964
333 Stewart Oxygen Service 668-6503
363 Texas Air Control (Ofc)
373 Texas Air Control (Ofc)
400 Subsurface Inc (Ofc)
408 Tinslens Vogel & Assoc (Ofc)
Sneed Betty Personnel Servs emp 667-6000
414 Martin David J Jewelry Repr diamond & agns settings 665-2944
424 Pin Oak Charity Horse Show Assoc 667-2494
444 A G Management Co ins agcy 661-4690
472 Demar Engineering Inc 474 Vacant
484 Joachim Robert & Associates financial consultants 661-1656
484 Clark & Associates ins counselors 665-7890
486 Snack Bar
505 Mutual Of New York ins 664-6644
515 Jalayer & Associate Inc consulting eng 661-5094
515 Aztec Engineering Co 661-5094
525 National Car Rental Sys 668-7774
555 No Return
606 Aviv Jewelry Manufacturing Ltd 666-7667
636 Sebrite Corporation finance co 667-6900
646 Subsurface Disposal Corp eng consultants 666-8158
STREET CONTINUED
5909 Fifty Nine O Nine Building Rooms
100 T E C The Energy Co data processing 661-0412
104 Ads & P R Advertising 664-3577

POST OAK PARK DR 1975

836

TEL. 784-4574

5901 RICHMOND AV., SUITE A (77027)

781-1940

LEADCROFT ST.

S POST OAK RD--Contd
156\*Henderson Marc
157 Washington Lewis Jr
158\*Rice William
159\*Ferguson Mark
160\*Broer Moore
161\*Odom Clarence
162\*Fisher Randy
163\*Freelino Mary
164 Flores Primo
165 Moreland Frank
166\*Mitchell Sherrill
167\*Wilcox Glenn
168\*Dixon Myrtle
169\*Jacob Mary
170\*West Jacelyn R
171 Lockhart Gordon
172\*Blankenship Larry
173\*Hitchcock Roy
174\*Auzene Alvin
175 Allen Anthony Wayne
176\*Jones Wilbert
177 Mitchell Gerald
178\*Perkins Clarence
179 Vacant
180 Stein Randy
181 Vacant
182\*Burns James
183 Galloway Ronald T
184\*Williams Ethel
185\*Tuten Thomas
186\*Snell Carol
187\*Schumack Don
188\*Leigle Pauline
189\*Campbell Ray
190\*Shobha Nanda
191\*Fisher Edward
192 Montiehl Royal
193\*Warren Arthur
194 Bussalduz Gerardo
195\*Mc Bride Joyce
196\*Pierce Arizona
197\*Schauffee Barbara
198\*Mc Zael Jaelynnal
199\*Hagger Carolyn
200\*Horta Ernest
201\*Collier William
202\*Gonzalez Reyes
203\*Mc Collon Claudette
204\*Ortiz Joe
205\*Smith Martha
206\*Tademy James
207\*Kirk Lloyd
208\*Harris Dwight
209\*Washington Linda
210 Vacant
211 Vacant
212\*Chandler Donald
213\*Wiley U L
214\*Avdius Christina
215\*Payne Larry
216\*Wills Reynald
217 Vacant
218 Vacant
219\*Gandy Henry
220 Vacant
221 Blue Ridge Patrol
222 Anderson Melancon
223\*Demby Shirley
224\*Bior James
225\*Bentley Otis
226\*Kirk Richard
227\*Myer Jerrold
228 Quiora Henry
229\*Thomas Willie
230\*Canu Sergundo
231 No Return
232 Cnlar Linda
233\*Morris Ronald
234\*Bledsoe Marvin
235\*Fisher Lynn
236\*Buster Carolyn
237\*Williams Tallie
238 Neanover Margaret
239\*Phelps Bill
240 Coronado J
241\*Lee Edna
242 Gomez Clemente
243\*Cook Mazar
244\*Giese Paul
245\*Camacho Emilianna
246\*Dade John W
247\*Longie Ronald
248\*Hearne Beverly
249\*Lee Charles
250\*Marrow Anthony
251\*Butler Nellie
252\*Marshall Sherman
253\*Rubio Edw
254\*Walker Johnny
255\*Luza Paul
256\*Sanders Elmer Jr
257\*Gullroy Felix
258 Marley D
259\*Charles Ann Jones
260\*Smith Metra
261\*Collator Robert
262 Granville Verneestene
263\*Ferguson Rachel
264\*Thornton Josephine
265\*Streat Yuri
266 Coleman Ethel
267 Hicks Gilbert
268 Harris Willie J
269 Vacant
270\*Carroll Kenneth R
271\*Whitaker Kathleen
272 Rodriguez Abdon
273\*Edmonson Thomas
274\*Hebert Bobby
275\*Aquire Hector
276\*Malden Daisy
277\*Earls Rose

278\*Townsend Edward
279\*Cottrell Cecil R
280\*Barnes Lloyd
281 Vacant
282\*Galyean Janet
283 Walker Harold L
284\*Daum Kim
285 Ghoulon Dempsey
286\*Galyean Bess Mrs
287 Sample Dick
288\*Allen Alice
289\*Mc Daniel Otis
290 Vacant
291 Barron Roland
292\*Sample Ken
293\*Coleman Barbara
294\*Wass Dave
295\*Franka Roselyn
296 Vacant
297 Roney Roger
298\*Delgado Carlos
299\*Shaver Ronald
300 Vacant
301 Moore Ben
302\*Neal Sue
303\*Burns Cecil
304\*Williams Jane
305\*Martin Johnny
306\*Robles Robert
307\*Ribes Danny
308\*Mc Gregor Medical
309\*Snell Carol
310\*Schumack Don
311\*Leigle Pauline
312\*Campbell Ray
313\*Shobha Nanda
314\*Fisher Edward
315\*Montiehl Royal
316\*Warren Arthur
317 Bussalduz Gerardo
318\*Mc Bride Joyce
319\*Pierce Arizona
320\*Schauffee Barbara
321\*Mc Zael Jaelynnal
322\*Hagger Carolyn
323\*Horta Ernest
324\*Collier William
325\*Gonzalez Reyes
326\*Mc Collon Claudette
327\*Ortiz Joe
328\*Smith Martha
329\*Tademy James
330\*Kirk Lloyd
331\*Harris Dwight
332\*Washington Linda
333 Vacant
334 Vacant
335\*Chandler Donald
336\*Wiley U L
337\*Avdius Christina
338\*Payne Larry
339\*Wills Reynald
340 Vacant
341 Vacant
342\*Gandy Henry
343 Vacant
344 Blue Ridge Patrol
345 Anderson Melancon
346\*Demby Shirley
347\*Bior James
348\*Bentley Otis
349\*Myer Jerrold
350 Quiora Henry
351\*Thomas Willie
352\*Canu Sergundo
353 No Return
354 Cnlar Linda
355\*Morris Ronald
356\*Bledsoe Marvin
357\*Fisher Lynn
358\*Buster Carolyn
359\*Williams Tallie
360 Neanover Margaret
361\*Phelps Bill
362 Coronado J
363\*Lee Edna
364 Gomez Clemente
365\*Cook Mazar
366\*Giese Paul
367\*Camacho Emilianna
368\*Dade John W
369\*Longie Ronald
370\*Hearne Beverly
371\*Lee Charles
372\*Marrow Anthony
373\*Butler Nellie
374\*Marshall Sherman
375\*Rubio Edw
376\*Walker Johnny
377\*Luza Paul
378\*Sanders Elmer Jr
379\*Gullroy Felix
380 Marley D
381\*Charles Ann Jones
382\*Smith Metra
383\*Collator Robert
384 Granville Verneestene
385\*Ferguson Rachel
386\*Thornton Josephine
387\*Streat Yuri
388 Coleman Ethel
389 Hicks Gilbert
390 Harris Willie J
391 Vacant
392\*Carroll Kenneth R
393\*Whitaker Kathleen
394 Rodriguez Abdon
395\*Edmonson Thomas
396\*Hebert Bobby
397\*Aquire Hector
398\*Malden Daisy
399\*Earls Rose

POST OAK PARK DR 430
--FROM WEST LOOP
SOUTH FRWY SOUTH TO
SAN FELIPE RD
ZIP CODE 77027
POST OAK PLACE ENDS
1101 Littlejohn P 621-6304
1103 Pearce Louis M Jr
621-3431
1107 Baldwin Robert B
621-0464
1111 Lyulcher Charles D
624-7799
1115\*Mooses Robert
1117a Kieff Gary G
1117b Boyle Janet 621-2283
1117c\*Askin Simon
1117d\*Martin James
1117f Dohson James M
1119a\*Butter Bette
1119b Weaver Donald K
622-8953
1119c Borryman R B 622-9989
1119d\*Lee J Bank 433-3621
1119e\*Marland E
1119f Crise E Richd 623-4402
1121a Vacant
1121b Coogan Robt C 622-5818
1121c\*Gerard Irving E
1121d Kennel Drolan C
626-0315
1121e De Voe James E
622-5993
1121f\*Jones Edw
1121g Eichen Jack 622-0741
1121h Knox Wm L 621-4687
1121i Maxwell Roy
1121j Brown Charlotte
1123a Melton H Palmer Jr
621-5800
1123b Gwathmey C B Mrs
621-5800
1123c Curtis Kelly Inc 433-3484
1123d Prokop Lumber Co
433-4545
1123e Cole's Barber Shop
433-9132
1123f Fox Color TV 433-0682
1123g Milton Gulf
1123h U-Tote 'm Inc No 28
433-9115
1123i Post Oak Washmatic
1123j Exxon Service Station
433-0720
1123k Vacant
1123l Muzyka Fina Service
Station 433-9031
1123m W-Wash-T
S.M. BROOK INTERSECTS
14309 South Post Oak Radiator
Shop repairs 433-0871
14311 Gulf-Tex Fish House
14315 Blue Ridge Air 433-2225
14317 Holy Trinity Missionary
Baptist Church 433-9024
14319 Post Oak Lawn Mower
433-6778
14320 Stover Phillip's 66
433-6825

14323 Moffett Air Conditioning
Co 723-2778
TRAFALGAR DR
INTERSECTS
14450 Robt's Krippy Fried
Chicken 433-0943
ZIP CODE 77045
14509 Smokey Joe Bar-B-Que
14511 La Princessa Beauty
Products
14513 Jim's Liquor Store
433-7315
14522 G & P Lucky 7 Super
Market 433-6767
14530 Brogan's Auto Supply No
1 433-7261
14602 Le Roy's Beer Gardens
clo
14604 Bon-Ton Cleaners
433-9000
14606 Barber Shop The
433-9002
14608 Ideal Realty Co 433-5636
14610\*Maramas John 433-9404
14619 Anderson Road Civic
Club 433-8187
Boy Scouts of America
Troop No 291 224-4911
Cub Scouts Troop 293
433-2549
Post Oak Promenaders
club
Lotus Garden Club
Teen Dance Club
14730 Landrum Delbert E @
433-2109
14809 Seva Post Oak Hobby
Shop 433-1112
14813 Luchak Stanley J Jr @
433-4863
14819 Mack's Lawn Mower
Service 433-6650
Mc Daniels D C 433-6630
14917\*Herder Mack @
433-5071
14945 Smith Guy W @
433-3463
15002 Pe-Boy Stables 433-5869
15007 Morales Paul M
15009\*Morales Peia
15011\*Gardalup Reyes
621-3025
15013 Artzaga Jesse @
433-6066
15015 Morales Rey
15017 Artzaga Rito G 433-9924
15021 Garcia Ramiro @

INSTANTLY PAGED

1233 Freeman N W 622-6119
1235a Hecht Edw F
1235b\*Atwell L
1235c Blalock J H
1235d Studer John
1235e Walker Harold L
622-1629
1235f Walden Jim D 622-3158
1237a\*O'Neil P J
1237b Reis Joseph C Jr
622-8792
1237c\*Kealey John
1237d Grant Margo
1237e Thayer Jonel
1237f Maysaux Dale L
1237g Danstedt F D 622-3982
1303 Matthews Morris D
622-5634
1305 Cushman Alf M
1307 Shackeroff Luis M Jr
626-4840
1309 Rice H T 621-2152
1311 Stoltz L W 626-1867
1315\*Cross Van B 621-2460
1317 Post Oak Park
Townhouses &
Apartments 622-0522
1317a Purdie Robt M Mrs
628-4294
1317b Batten E Edward
1317c Tinsley Lee Mrs
1317d Anderson John
1317e Dale Alan S 621-2716
1317f\*Lucas Harry
1317g\*Morgan Myrtle
1317h\*Helms Myrtle
1319a\*Frank Frank J
1319b No Return
1319c Schwing Kurt 621-3996
1319d Bywaters Jerry
1319e\*Winston Jack R
622-4136
1319f\*Harris Ben 622-5708
1321a Sondock M G 623-2370
1321b Matza Guillermo F
1321c Cameron Ray F Mrs
622-8043
1321d Slinger J P
1321e\*Sevens Jay
1321f No Return
1323a Baldwin Elaine 621-3425
1323b\*Wynne Don
1323c\*Camerson Mary F Mrs
622-4136
1323d\*Hill John
1323e\*Edwards Roland
1323f No Return
1325a Blackwell T G
1325b Richardson Sam
1325c Clester Gordon F
626-0518
1325d Fowler Annie L 622-6665
1325e Rainey Howard C III
626-7746
1325f\*Horns Hilda V Mrs
622-4136
1325g\*Hornbecke John S Jr
622-4136
S POST OAK RD ENDS
1626 Union League Of Houston
622-4191
1819 Deauville Townhouses The
(Harry Reed & Co)
624-7799
Archt Raymond I
626-2150
1821 Thibodeaux Carl J
621-4188
1823a Kennedy Scott
1823b Vacant
1827 Simpson Hubert L
621-6389
1829 Miller Christina Mrs
622-4155
1831 Green Elliott A
622-2579
1833 Green Jules A 621-7997
1835 Newell Whipple S
623-8299
1837 Symington Saml B
626-3584
1839\*Douglas Pam
1841 Davis Wm K 622-2289
1843 Franklin Robert K
622-5402
1845 Holmes John B 626-8347
1847 Pruitt Kirt 622-8769
1849 Wyhoff Louis A 622-5724
1851 Baker J D 621-3537
1853 Stark Geo 626-0975
1855 Korden Arthur 626-7605
1857 Hover Wm A 627-2653
1859 Hancock T 622-3965
1861 No Return
1865 Strauss Robt 622-1682
1865\*Laun I William
BRIAR HOLLOW PL ENDS
RIVER HOLLOW ENDS
WEST LOOP S FRWY
INTERSECTS

108 Markoff Alan S dentist
622-6653
110 Smith Smith Baldwin
& Carberg Inc adv
627-3040
115 Smith Smith Baldwin
& Carberg Inc (Ofc)
118 Puls Wm L geol
120 Vacant
125 Sutherland Properties
Inc 627-2290
130 Kennerly & Price
lwyr 621-9214
140 Dannenbaum
Engineering Corp civil
eng 622-8011
Management Insurance
System
203 Amelang & Gilchrist
bldrs
204 Henslee Ryan &
Driscoll lwyr 623-8980
205 Data Research &
Control Co 622-3215
208 Houston Offshore
International Inc pipe
cuttings & threading
629-1400
210 Vacant
211 Design Universal (Ofc)
Designs Universal
627-9713
212 Vacant
215 Galax-Nor Offshore
Inc pipecutting &
threading 629-1990
218 Maria Enterprises real
est 627-1290
218 Thomas Wm L acct
220 Fidelity Management
Co apt owners
626-7200
222 Real Estate Investors
Of Texas 627-3010
225 Cohen Ronald lwyrr
627-2593
225 Berg David H lwyrr
627-2590
230 Berkman Construction
Inc genl contrs
236 Marney Orton & Assoc
Inc real est
236 Marney Orton &
Assoc (Ofc)
238 Jones Robt B & Co
real est appraisers
627-1400
240 Real Property Analysis
Inc 627-1800
STREET CONTINUED
4544 Building
100 Executive Assistance
sec serv
100 Atwood H Kirby oil
627-2520
100 Henke Charles L Real
Estate 627-9760
104 Sentry Service finance
co 629-1460
144 Executive Moving &
Travel 627-2520
208 Harry Kan R
104 Interstates Inc archt
622-8522
230 Houston Development
Group 629-1560
230 Harris Development
Corp
306 Bawden Enterprises
drilling 629-1520
4545 Building
100 Anderson Fitzgerald
Giannina Inc real
est 626-3400
103 Richards White &
Nance ins brokers
144 Mullins Don R
Interests real est
development 622-2464
144 Diversified Real Estate
Services Inc 626-3833
180 Dixel Industries Inc oil
exploration 621-6191
200 American Capitol Corp-
Source Life Ins Co
623-8090
204 Stroppe James L &
Assoc oil exploration
621-1331
204 Omni Corp oil
exploration
208 Baker-Winter
Interests real est
626-7411
210 Bradford Brooks G
real est
219 Life Of The Southwest
ins 626-9872
223 Pentagon Insurance
Agency 626-8762
225 Talbert Charles W acct
227 Investment Real Estate
245 Woodland Tracts Inc
real est 622-0632
249 Little Clifton Interests
land development
621-7282
250 Four M Properties Ltd
626-5230
251 Mc Dede & Associates
ins 621-3993

POST OAK PLACE DR 430
--FROM 2900 POST OAK
PARK DR EAST
ZIP CODE 77027
4543 Building
100 Johnston Smith Mc
Intosh Inc real est
brokers 627-0090
105 Ley Real Estate
105 Boley Construction

INSTANTLY PAGED

POST OAK PLACE
Diamond Dr
First National
Associates
Kenfield Rol
lwyrr 626-91
Interbank H
626-9360
Liles Daniel
real est 62
621-8740
Henry C
Planning V
Century Sea
Corporatio
Cole Jack I
626-3531
Peterson D
lwyrr 626-3
Mullen Jan
Smith Parr
21 Vacant
Lynn Tuck
Associates
Architects
Morgan Co
Associates
eng 623-8
626-2510
21 Vacant
21 Richard
Propertie
623-0420
Geiselman
Associates
627-3000
21 Corinthia
real est.
623-0420
21 Vacant
21 Boddy
Propertie
conding
20 Hill Carl
623-0699
20 Brill Jay
626-7277
21 Wunderl
lwyrr 62
621-9911
21 Ankerri
oil oppr
175 Harrell
627-2447
21 Markim
Investi
265 Duncan
Insur
626-063
204 Shacker
Co res
621-8444
208 Anderson
Clifford E
phys
626-99
209 Underwood
Company
The real est 627-3400
210 Interstates Inc archt
Marketing & Assoc
627-3380
210 Brunson-Stone
Interests real estate
627-0660
250 Davinville Development
Corp real est
626-9292
259 White Bob Insurance
Agency 627-0022
260 Vacant
261 Hilditch White America
Inc chem 627-8795
301 White & White Inc
real est 627-3180
306 Winter W Steven lwyrr
627-1140
307 Abercrombie J S
Mineral Co Inc
627-9440
308 Winter & Associates
real est 627-1140
310 Canton & Hildebrand
lwyrr 621-0583
350 Williams Sedco Horn
Contractors
356 Adams Thomas A III
lwyrr 626-2762
357 Dauter & Well Inc
real est 627-1370
359 Baldr Anchor & Chain
power tools 626-5441
STREET CONTINUED
4615 Forty Six Fifteen Post
Oak Place Dr Building
Room 5
101 Diamond M Drilling
Co oil 623-9660
104 Southwestern Life
Insurance Co 626-0490
106 Southwestern Life
Insurance Co 626-2432
120 Vacant
140 Continental Can Co
626-5910
150 Davis Thos B data
processor 626-1680
160 Vacant
2100 Mack Plac
Woodwa
Westbri
ZIP CODE
Houston C
465-8381
Dobson E
621-0431
210a Eckle
210b Thoms
212 Smith J
213a Peters
62 No Ret
221 Mc Co
465-36
SUGAR H
210a Buhari
226 Hamill
467-63

POST OAK PARK DR 1971

S POST OAK RD--Contd

- 10551 Creative Knits arts
10552 Pilgrim Laundry (Pick Up Sta)
10553 Midas Muffler Shop
10568 Hart's Kentucky Fried Chicken

ZIP CODE 77045

- 10600 A-Glen Willow Apartments
1 Leslie Charles
2 Keene Faylis
3 Josephson Duane

ZIP CODE 77035

- 10600 A Walgreen Drug Store
10601 Walgreen Shell Service Station
10603 Elite Cleaners

ZIP CODE 77045

- 10603 A Walgreen Drug Store
10604 Walgreen Shell Service Station
10605 Elite Cleaners

ZIP CODE 77045

- 10603 A Walgreen Drug Store
10604 Walgreen Shell Service Station
10605 Elite Cleaners

18 Little Wm F Jr

- 18 Little Wm F Jr
19 York Jean Mrs
20 Bernard Gloria

ZIP CODE 77045

- 14310 Sewell's Barber Shop
14108 Gulf Coast Picture Tube Exchange Co
14109 Powers Golf Service

ZIP CODE 77045

- 14310 Sewell's Barber Shop
14108 Gulf Coast Picture Tube Exchange Co
14109 Powers Golf Service

POST OAK PARK DR--FROM

- WEST LOOP SOUTH FHWY
SOUTH TO SAN PHELPE RD
ZIP CODE 77027

ZIP CODE 77045

- 11300 A Sand & Soil
11301 Paul's Green Thumb Nursery
11302 Post Oak Furniture & Appliance

ZIP CODE 77045

- 11300 A Sand & Soil
11301 Paul's Green Thumb Nursery
11302 Post Oak Furniture & Appliance

ZIP CODE 77045

- 11300 A Sand & Soil
11301 Paul's Green Thumb Nursery
11302 Post Oak Furniture & Appliance

14108 Sewell's Barber Shop

- 14108 Sewell's Barber Shop
14109 Powers Golf Service
14110 Gulf Coast Picture Tube Exchange Co

ZIP CODE 77027

- 14108 Sewell's Barber Shop
14109 Powers Golf Service
14110 Gulf Coast Picture Tube Exchange Co

ZIP CODE 77045

- 14108 Sewell's Barber Shop
14109 Powers Golf Service
14110 Gulf Coast Picture Tube Exchange Co

ZIP CODE 77045

- 14108 Sewell's Barber Shop
14109 Powers Golf Service
14110 Gulf Coast Picture Tube Exchange Co

ZIP CODE 77045

- 14108 Sewell's Barber Shop
14109 Powers Golf Service
14110 Gulf Coast Picture Tube Exchange Co

ZIP CODE 77045

- 14108 Sewell's Barber Shop
14109 Powers Golf Service
14110 Gulf Coast Picture Tube Exchange Co

ZIP CODE 77045

- 14108 Sewell's Barber Shop
14109 Powers Golf Service
14110 Gulf Coast Picture Tube Exchange Co

18216 Vacant

- 18216 Vacant
18217 Vacant
18218 Vacant

ZIP CODE 77027

- 18216 Vacant
18217 Vacant
18218 Vacant

ZIP CODE 77045

- 18216 Vacant
18217 Vacant
18218 Vacant

ZIP CODE 77045

- 18216 Vacant
18217 Vacant
18218 Vacant

ZIP CODE 77045

- 18216 Vacant
18217 Vacant
18218 Vacant

ZIP CODE 77045

- 18216 Vacant
18217 Vacant
18218 Vacant

ZIP CODE 77045

- 18216 Vacant
18217 Vacant
18218 Vacant

2001 Buckow Arth E

- 2001 Buckow Arth E
2002 Patterson Donald D Jr
2003 Henry James R

ZIP CODE 77027

- 2001 Buckow Arth E
2002 Patterson Donald D Jr
2003 Henry James R

ZIP CODE 77045

- 2001 Buckow Arth E
2002 Patterson Donald D Jr
2003 Henry James R

ZIP CODE 77045

- 2001 Buckow Arth E
2002 Patterson Donald D Jr
2003 Henry James R

ZIP CODE 77045

- 2001 Buckow Arth E
2002 Patterson Donald D Jr
2003 Henry James R

ZIP CODE 77045

- 2001 Buckow Arth E
2002 Patterson Donald D Jr
2003 Henry James R

ZIP CODE 77045

- 2001 Buckow Arth E
2002 Patterson Donald D Jr
2003 Henry James R

8001 Cannon Ernest H

- 8001 Cannon Ernest H
8002 Smith Chester G
8003 Karnell Raymond E

ZIP CODE 77027

- 8001 Cannon Ernest H
8002 Smith Chester G
8003 Karnell Raymond E

ZIP CODE 77045

- 8001 Cannon Ernest H
8002 Smith Chester G
8003 Karnell Raymond E

ZIP CODE 77045

- 8001 Cannon Ernest H
8002 Smith Chester G
8003 Karnell Raymond E

ZIP CODE 77045

- 8001 Cannon Ernest H
8002 Smith Chester G
8003 Karnell Raymond E

ZIP CODE 77045

- 8001 Cannon Ernest H
8002 Smith Chester G
8003 Karnell Raymond E

ZIP CODE 77045

- 8001 Cannon Ernest H
8002 Smith Chester G
8003 Karnell Raymond E

---

## Appendix G: Historical Environmental Documents

---

---

**No Documents Associated  
With This Appendix**

---



---

## **Appendix H: Regulatory Database Report and Physical Setting Report (PSR)**

---

**ERIS**  
ENVIRONMENTAL RISK INFORMATION SERVICES



# DATABASE REPORT

**Project Property:** *La Quinta - Houston - Galleria Area  
1625 West Loop South  
Houston TX 77027*

**Project No:** *130572.18R000-268.135*

**Report Type:** *Database Report*

**Order No:** *20180208376*

**Requested by:** *EMG, Inc*

**Date Completed:** *February 12, 2018*

**Environmental Risk  
Information Services**  
A division of Glacier Media Inc.  
P: 1.866.517.5204  
E: [info@erisinfo.com](mailto:info@erisinfo.com)

**[www.erisinfo.com](http://www.erisinfo.com)**

# Table of Contents

Table of Contents.....	2
Executive Summary.....	3
Executive Summary: Report Summary.....	4
Executive Summary: Site Report Summary - Project Property.....	7
Executive Summary: Site Report Summary - Surrounding Properties.....	8
Executive Summary: Summary by Data Source.....	15
Map.....	24
Aerial.....	27
Topographic Map.....	28
Detail Report.....	29
Unplottable Summary.....	153
Unplottable Report.....	155
Appendix: Database Descriptions.....	196
Definitions.....	205

## **Notice: IMPORTANT LIMITATIONS and YOUR LIABILITY**

**Reliance on information in Report:** This report DOES NOT replace a full Phase I Environmental Site Assessment but is solely intended to be used as database review of environmental records.

**License for use of information in Report:** No page of this report can be used without this cover page, this notice and the project property identifier. The information in Report(s) may not be modified or re-sold.

**Your Liability for misuse:** Using this Service and/or its reports in a manner contrary to this Notice or your agreement will be in breach of copyright and contract and ERIS may obtain damages for such mis-use, including damages caused to third parties, and gives ERIS the right to terminate your account, rescind your license to any previous reports and to bar you from future use of the Service.

**No warranty of Accuracy or Liability for ERIS:** The information contained in this report has been produced by ERIS Information Inc. ("ERIS") using various sources of information, including information provided by Federal and State government departments. The report applies only to the address and up to the date specified on the cover of this report, and any alterations or deviation from this description will require a new report. This report and the data contained herein does not purport to be and does not constitute a guarantee of the accuracy of the information contained herein and does not constitute a legal opinion nor medical advice. Although ERIS has endeavored to present you with information that is accurate, ERIS disclaims, any and all liability for any errors, omissions, or inaccuracies in such information and data, whether attributable to inadvertence, negligence or otherwise, and for any consequences arising therefrom. Liability on the part of ERIS is limited to the monetary value paid for this report.

**Trademark and Copyright:** You may not use the ERIS trademarks or attribute any work to ERIS other than as outlined above. This Service and Report(s) are protected by copyright owned by ERIS Information Inc. Copyright in data used in the Service or Report(s) (the "Data") is owned by ERIS or its licensors. The Service, Report(s) and Data may not be copied or reproduced in whole or in any substantial part without prior written consent of ERIS.

# Executive Summary

## Property Information:

**Project Property:** *La Quinta - Houston - Galleria Area  
1625 West Loop South Houston TX 77027*

**Project No:** *130572.18R000-268.135*

## **Coordinates:**

**Latitude:** *29.750456*  
**Longitude:** *-95.454644*  
**UTM Northing:** *3,293,658.45*  
**UTM Easting:** *262,628.06*  
**UTM Zone:** *UTM Zone 15R*

**Elevation:** *56 FT*

## Order Information:

**Order No:** *20180208376*  
**Date Requested:** *February 8, 2018*  
**Requested by:** *EMG, Inc*  
**Report Type:** *Database Report*

## Historicals/Products:

**ERIS Xplorer** [Data and Historical Layer Viewer](#)  
**Excel Add-On** *Excel Add-On*  
**Physical Setting Report (PSR)** *PSR*

# Executive Summary: Report Summary

Database	Searched	Search Radius	Project Property	Within 0.12mi	.125mi to 0.25mi	0.25mi to 0.50mi	0.50mi to 1.00mi	Total
<b>Standard Environmental Records</b>								
<b>Federal</b>								
NPL	Y	1	0	0	0	0	0	0
PROPOSED NPL	Y	1	0	0	0	0	0	0
DELETED NPL	Y	.5	0	0	0	0	-	0
SEMS	Y	.5	0	0	0	0	-	0
SEMS ARCHIVE	Y	.5	0	0	0	0	-	0
CERCLIS	Y	.5	0	0	0	0	-	0
CERCLIS NFRAP	Y	.5	0	0	0	0	-	0
CERCLIS LIENS	Y	.125	0	0	-	-	-	0
RCRA CORRACTS	Y	1	0	0	0	0	0	0
RCRA TSD	Y	.5	0	0	0	0	-	0
RCRA LQG	Y	.25	0	0	0	-	-	0
RCRA SQG	Y	.25	0	0	1	-	-	1
RCRA CESQG	Y	.25	0	0	1	-	-	1
RCRA NON GEN	Y	.25	0	1	6	-	-	7
FED ENG	Y	.5	0	0	0	0	-	0
FED INST	Y	.5	0	0	0	0	-	0
ERNS 1982 TO 1986	Y	.125	0	0	-	-	-	0
ERNS 1987 TO 1989	Y	.125	0	0	-	-	-	0
ERNS	Y	.125	0	0	-	-	-	0
FED BROWNFIELDS	Y	.5	0	0	0	0	-	0
FEMA UST	Y	.25	0	0	0	-	-	0
SEMS LIEN	Y	.125	0	0	-	-	-	0
<b>State</b>								
SHWS	Y	1	0	0	0	0	0	0
DSHW	Y	1	0	0	0	0	0	0
SWF/LF	Y	.5	0	0	0	0	-	0
CLI	Y	.5	0	0	0	0	-	0
HGAC CLI	Y	.5	0	0	0	0	-	0

Database	Searched	Search Radius	Project Property	Within 0.12mi	.125mi to 0.25mi	0.25mi to 0.50mi	0.50mi to 1.00mi	Total
IHW	Y	.25	0	1	7	-	-	8
IHW CORR ACTION	Y	.25	0	0	0	-	-	0
LST	Y	.5	0	0	3	3	-	6
DELISTED LST	Y	.5	0	0	0	0	-	0
UST	Y	.25	0	0	6	-	-	6
AST	Y	.25	0	0	0	-	-	0
PST	Y	.25	0	1	0	-	-	1
DTNK	Y	.25	0	0	0	-	-	0
AUL	Y	.5	0	0	1	0	-	1
VCP	Y	.5	0	0	2	3	-	5
VCP RRC	Y	.5	0	0	0	0	-	0
IOP	Y	.5	0	0	0	4	-	4
BROWNFIELDS	Y	.5	0	0	0	0	-	0
BROWN RRC	Y	.5	0	0	0	0	-	0
MSD	Y	.5	0	0	0	0	-	0

**Tribal**

INDIAN LUST	Y	.5	0	0	0	0	-	0
INDIAN UST	Y	.25	0	0	0	-	-	0
DELISTED ILST	Y	.5	0	0	0	0	-	0
DELISTED IUST	Y	.25	0	0	0	-	-	0

**County**

*No County standard environmental record sources available for this State.*

**Additional Environmental Records**

**Federal**

FINDS/FRS	Y	.125	0	26	-	-	-	26
TRIS	Y	.125	0	0	-	-	-	0
HMIRS	Y	.125	0	0	-	-	-	0
NCDL	Y	.125	0	0	-	-	-	0
ODI	Y	.5	0	0	0	0	-	0
IODI	Y	.5	0	0	0	0	-	0
TSCA	Y	.125	0	0	-	-	-	0
HIST TSCA	Y	.125	0	0	-	-	-	0
FTTS ADMIN	Y	.125	0	0	-	-	-	0
FTTS INSP	Y	.125	0	0	-	-	-	0
PRP	Y	.125	0	2	-	-	-	2
SCRD DRYCLEANER	Y	.5	0	0	0	0	-	0
ICIS	Y	.125	0	6	-	-	-	6
FED DRYCLEANERS	Y	.25	0	0	0	-	-	0
DELISTED FED DRY	Y	.25	0	0	0	-	-	0
FUDS	Y	1	0	0	0	0	0	0



Database	Searched	Search Radius	Project Property	Within 0.12mi	.125mi to 0.25mi	0.25mi to 0.50mi	0.50mi to 1.00mi	Total
MLTS	Y	.125	0	0	-	-	-	0
HIST MLTS	Y	.125	0	0	-	-	-	0
MINES	Y	.25	0	0	0	-	-	0
ALT FUELS	Y	.25	0	0	0	-	-	0
SUPERFUND ROD	Y	1	0	0	0	0	0	0
SSTS	Y	.25	0	0	0	-	-	0
PCB	Y	.5	0	0	1	0	-	1

**State**

PRIORITY CLEAN	Y	.25	0	0	0	-	-	0
LIENS	Y	.125	0	0	-	-	-	0
SPILLS	Y	.125	0	0	-	-	-	0
DRYCLEANERS	Y	.25	0	0	0	-	-	0
DELISTED DRYC	Y	.25	0	0	0	-	-	0

**Tribal**

*No Tribal additional environmental record sources available for this State.*

**County**

*No County additional environmental record sources available for this State.*

---

**Total:** 0 37 28 10 0 75

\* PO – Property Only

\* 'Property and adjoining properties' database search radii are set at 0.25 miles.

## Executive Summary: Site Report Summary - Project Property

<i>Map Key</i>	<i>DB</i>	<i>Company/Site Name</i>	<i>Address</i>	<i>Direction</i>	<i>Distance (mi/ft)</i>	<i>Elev Diff (ft)</i>	<i>Page Number</i>
----------------	-----------	--------------------------	----------------	------------------	-------------------------	-----------------------	--------------------

No records found in the selected databases for the project property.

DRAFT

## Executive Summary: Site Report Summary - Surrounding Properties

<b>Map Key</b>	<b>DB</b>	<b>Company/Site Name</b>	<b>Address</b>	<b>Direction</b>	<b>Distance (mi/ft)</b>	<b>Elev Diff (ft)</b>	<b>Page Number</b>
<a href="#">1</a>	FINDS/FRS	RICHMOND TANK CAR COMPANY	1700 W LOOP S 1500 HOUSTON TX 77001	W	0.06 / 308.77	-1	<a href="#">29</a>
<a href="#">1</a>	FINDS/FRS	GULF INTERSTATE ENG	1700 W LOOP 5TH FLOOR HOUSTON TX 77027	W	0.06 / 308.77	-1	<a href="#">29</a>
<a href="#">1</a>	ICIS	RICHMOND TANK CAR COMPANY	1700 W LOOP S 1500 HOUSTON TX 77001	W	0.06 / 308.77	-1	<a href="#">30</a>
<a href="#">1</a>	PRP	CONVEST ENERGY CORPORATION	1700 WEST LOOP SOUTH, STE. 100 HOUSTON TX 77027	W	0.06 / 308.77	-1	<a href="#">30</a>
<a href="#">1</a>	PRP	CONVEST ENERGY CORPORATION	1700 WEST LOOP SOUTH, STE. 100 1700 WEST LOOP SOUTH, STE. 100 HOUSTON TX 77027	W	0.06 / 308.77	-1	<a href="#">31</a>
<a href="#">1</a>	RCRA NON GEN	GULF INTERSTATE ENG	1700 W LOOP 5TH FLOOR HOUSTON TX 77027	W	0.06 / 308.77	-1	<a href="#">31</a>
<a href="#">1</a>	IHW	GULF INTERSTATE ENG	1700 WEST LOOP S FL 5 HOUSTON TX 77027	W	0.06 / 308.77	-1	<a href="#">35</a>
<a href="#">2</a>	FINDS/FRS	ATP OIL & GAS CORPORATION (BOEM ID=01819 PLATFORM=23787-1	4600 POST OAK PLACE HOUSTON TX 77027-9705	E	0.06 / 330.94	-4	<a href="#">36</a>
<a href="#">2</a>	FINDS/FRS	ATP OIL & GAS CORPORATION (BOEM ID=01819 PLATFORM=23904-1	4600 POST OAK PLACE HOUSTON TX 77027-9705	E	0.06 / 330.94	-4	<a href="#">37</a>
<a href="#">2</a>	FINDS/FRS	ATP OIL & GAS CORPORATION (MMS ID=01819) PLATFORM=50014-1	4600 POST OAK PLACE HOUSTON TX 77027-9705	E	0.06 / 330.94	-4	<a href="#">37</a>
<a href="#">2</a>	FINDS/FRS	ATP OIL & GAS CORPORATION (MMS ID=01819) PLATFORM=712-1	4600 POST OAK PLACE HOUSTON TX 77027-9705	E	0.06 / 330.94	-4	<a href="#">38</a>

<b>Map Key</b>	<b>DB</b>	<b>Company/Site Name</b>	<b>Address</b>	<b>Direction</b>	<b>Distance (mi/ft)</b>	<b>Elev Diff (ft)</b>	<b>Page Number</b>
<a href="#">2</a>	FINDS/FRS	APACHE CORPORATION (BOEM ID=00105 PLATFORM=80019-1	4600 POST OAK PLACE HOUSTON TX 77027-9705	E	0.06 / 330.94	-4	<a href="#">39</a>
<a href="#">2</a>	FINDS/FRS	APACHE CORPORATION (BOEM ID=00105 PLATFORM=80030-1	4600 POST OAK PLACE HOUSTON TX 77027-9705	E	0.06 / 330.94	-4	<a href="#">39</a>
<a href="#">2</a>	FINDS/FRS	ATP OIL & GAS CORPORATION (MMS ID=01819) PLATFORM=22126-1	4600 POST OAK PLACE HOUSTON TX 77027-9705	E	0.06 / 330.94	-4	<a href="#">40</a>
<a href="#">2</a>	FINDS/FRS	ATP OIL & GAS CORPORATION (MMS ID=01819) PLATFORM=23030-1	4600 POST OAK PLACE HOUSTON TX 77027-9705	E	0.06 / 330.94	-4	<a href="#">40</a>
<a href="#">2</a>	FINDS/FRS	ATP OIL & GAS CORPORATION (MMS ID=01819) PLATFORM=23621-1	4600 POST OAK PLACE HOUSTON TX 77027-9705	E	0.06 / 330.94	-4	<a href="#">41</a>
<a href="#">2</a>	FINDS/FRS	ATP OIL & GAS CORPORATION (MMS ID=01819) PLATFORM=10394-1	4600 POST OAK PLACE HOUSTON TX 77027-9705	E	0.06 / 330.94	-4	<a href="#">42</a>
<a href="#">2</a>	FINDS/FRS	ATP OIL & GAS CORPORATION (BOEM ID=01819 PLATFORM=1262-1	4600 POST OAK PLACE HOUSTON TX 77027-9705	E	0.06 / 330.94	-4	<a href="#">42</a>
<a href="#">2</a>	FINDS/FRS	ATP OIL & GAS CORPORATION (BOEM ID=01819 PLATFORM=1319-1	4600 POST OAK PLACE HOUSTON TX 77027-9705	E	0.06 / 330.94	-4	<a href="#">43</a>
<a href="#">2</a>	FINDS/FRS	ATP OIL & GAS CORPORATION (BOEM ID=01819 PLATFORM=1320-1	4600 POST OAK PLACE HOUSTON TX 77027-9705	E	0.06 / 330.94	-4	<a href="#">43</a>
<a href="#">2</a>	FINDS/FRS	ATP OIL & GAS CORPORATION (BOEM ID=01819 PLATFORM=28006-1	4600 POST OAK PLACE HOUSTON TX 77027-9705	E	0.06 / 330.94	-4	<a href="#">44</a>
<a href="#">2</a>	FINDS/FRS	ATP OIL & GAS CORPORATION (BOEM ID=01819	4600 POST OAK PLACE HOUSTON TX 77027-9705	E	0.06 / 330.94	-4	<a href="#">45</a>

Map Key	DB	Company/Site Name	Address	Direction	Distance (mi/ft)	Elev Diff (ft)	Page Number
		PLATFORM=29016-1					
<a href="#">2</a>	FINDS/FRS	ATP OIL & GAS CORPORATION (MMS ID=01819) PLATFORM=32012-1	4600 POST OAK PLACE HOUSTON TX 77027-9705	E	0.06 / 330.94	-4	<a href="#">45</a>
<a href="#">2</a>	FINDS/FRS	ATP OIL & GAS CORPORATION (MMS ID=01819) PLATFORM=33033-1	4600 POST OAK PLACE HOUSTON TX 77027-9705	E	0.06 / 330.94	-4	<a href="#">46</a>
<a href="#">2</a>	FINDS/FRS	ATP OIL & GAS CORPORATION (MMS ID=01819) PLATFORM=933-1	4600 POST OAK PLACE HOUSTON TX 77027-9705	E	0.06 / 330.94	-4	<a href="#">46</a>
<a href="#">2</a>	FINDS/FRS	ATP OIL & GAS CORPORATION (MMS ID=01819) PLATFORM=956-1	4600 POST OAK PLACE HOUSTON TX 77027-9705	E	0.06 / 330.94	-4	<a href="#">47</a>
<a href="#">2</a>	FINDS/FRS	BENNU OIL & GAS, LLC	4600 POST OAK PLACE HOUSTON TX 77027	E	0.06 / 330.94	-4	<a href="#">48</a>
<a href="#">2</a>	FINDS/FRS	VAALCO ENERGY (USA), INC.	4600 POST OAK PLACE, SUITE 309 HOUSTON TX 77027	E	0.06 / 330.94	-4	<a href="#">48</a>
<a href="#">2</a>	ICIS	VAALCO ENERGY (USA), INC.	4600 POST OAK PLACE, SUITE 309 HOUSTON TX 77027	E	0.06 / 330.94	-4	<a href="#">49</a>
<a href="#">3</a>	FINDS/FRS	HALL-HOUSTON EXPLORATION III, LP	4605 POST OAK PLACE, SUITE 100 HOUSTON TX 77027	E	0.09 / 468.23	-2	<a href="#">49</a>
<a href="#">3</a>	ICIS	HALL-HOUSTON EXPLORATION III, LP	4605 POST OAK PLACE, SUITE 100 HOUSTON TX 77027	E	0.09 / 468.23	-2	<a href="#">50</a>
<a href="#">3</a>	ICIS	HALL-HOUSTON EXPLORATION II, LP	4605 POST OAK PLACE, SUITE 100 HOUSTON TX 77027	E	0.09 / 468.23	-2	<a href="#">50</a>
<a href="#">4</a>	PST	1600 WEST LOOP BUILDING	1510 WEST LOOP S HOUSTON TX 77027	NNW	0.10 / 503.95	-5	<a href="#">50</a>

Facility ID | Facility Status: 134386 | PENDING

Map Key	DB	Company/Site Name	Address	Direction	Distance (mi/ft)	Elev Diff (ft)	Page Number
<a href="#">5</a>	FINDS/FRS	ATP OIL & GAS CORPORATION	4600 POST OAK BLVD., SUITE 200 HOUSTON TX 77027-9726	SSW	0.10 / 548.15	1	<a href="#">52</a>
<a href="#">5</a>	ICIS	ATP OIL & GAS CORPORATION	4600 POST OAK BLVD., SUITE 200 HOUSTON TX 77027-9726	SSW	0.10 / 548.15	1	<a href="#">52</a>
<a href="#">6</a>	FINDS/FRS	HALL-HOUSTON EXPLORATION II, LP	4605 POST OAK BLVD., SUITE 100 HOUSTON TX 77027	SSW	0.12 / 639.70	0	<a href="#">53</a>
<a href="#">6</a>	ICIS	HALL-HOUSTON EXPLORATION II, LP	4605 POST OAK BLVD., SUITE 100 HOUSTON TX 77027	SSW	0.12 / 639.70	0	<a href="#">53</a>
<a href="#">7</a>	UST	CHEVRON	1800 WEST LOOP S HOUSTON TX 77027  <i>Facility ID   Facility Status:</i> 91997   INACTIVE <i>Tank ID   Status   Status Begin Date:</i> 1   REMOVED FROM GROUND   12/01/1991	SW	0.14 / 719.88	-1	<a href="#">53</a>
<a href="#">7</a>	VCP	U.S. Home Building	1800 West Loop South Houston TX	SW	0.14 / 719.88	-1	<a href="#">57</a>
<a href="#">8</a>	LST	TENNECO SYSTEMS CENTER	1433 WEST LOOP S HOUSTON TX  <i>LPST ID   Status:</i> 106055   6A - FINAL CONCURRENCE ISSUED	N	0.17 / 881.95	-8	<a href="#">57</a>
<a href="#">8</a>	UST	TENNECO SYSTEMS CENTER	1433 WEST LOOP S HOUSTON TX 77027  <i>Facility ID   Facility Status:</i> 50626   INACTIVE <i>Tank ID   Status   Status Begin Date:</i> 1   REMOVED FROM GROUND   06/07/1995	N	0.17 / 881.95	-8	<a href="#">58</a>
<a href="#">9</a>	IHW	WASTE WATER	4550 POST OAK PLACE DR STE 345 HOUSTON TX 77027	E	0.18 / 973.54	0	<a href="#">61</a>
<a href="#">10</a>	RCRA NON GEN	EXXON MOBIL CORPORATION	1404 W LOOP S HOUSTON TX 77027	NNW	0.21 / 1,084.76	-7	<a href="#">62</a>
<a href="#">10</a>	UST	EXXON USA	1404 WEST LOOP S HOUSTON TX 77027  <i>Facility ID   Facility Status:</i> 48067   INACTIVE <i>Tank ID   Status   Status Begin Date:</i> 2   REMOVED FROM GROUND   10/30/1992, 4   REMOVED FROM GROUND   10/30/1992, 3   REMOVED FROM GROUND   10/30/1992, 1   REMOVED FROM GROUND   10/30/1992	NNW	0.21 / 1,084.76	-7	<a href="#">66</a>
<a href="#">10</a>	IHW	EXXON MOBIL 63542	1404 WEST LOOP S HOUSTON TX 77027	NNW	0.21 / 1,084.76	-7	<a href="#">75</a>
<a href="#">11</a>	RCRA NON GEN	TRICO INDUSTRIES INC	515 POST OAK BLVD STE 600 HOUSTON TX 77027	NNE	0.21 / 1,099.95	-7	<a href="#">76</a>



Map Key	DB	Company/Site Name	Address	Direction	Distance (mi/ft)	Elev Diff (ft)	Page Number	
<a href="#">11</a>	IHW	TRICO INDUSTRIES	515 POST OAK BLVD STE 600 HOUSTON TX 77027	NNE	0.21 / 1,099.95	-7	<a href="#">81</a>	
<a href="#">12</a>	RCRA CESQG	BASF	5 POST OAK PK #900 HOUSTON TX 77027	SE	0.21 / 1,100.66	0	<a href="#">83</a>	
<a href="#">13</a>	RCRA NON GEN	ALPHAGRAPHS	1900 W LOOP SOUTH B 20 HOUSTON TX 77027	SW	0.21 / 1,129.64	1	<a href="#">85</a>	
<a href="#">13</a>	UST	3D INTERNATIONAL	1900 WEST LOOP S HOUSTON TX 77027	SW	0.21 / 1,129.64	1	<a href="#">87</a>	
			<i>Facility ID   Facility Status:</i> 80245   INACTIVE <i>Tank ID   Status   Status Begin Date:</i> 1   REMOVED FROM GROUND   05/16/1989					
<a href="#">13</a>	IHW	ALPHAGRAPHS HOUSTON	1900 WEST LOOP S # B20 HOUSTON TX 77027	SW	0.21 / 1,129.64	1	<a href="#">91</a>	
<a href="#">14</a>	LST	EXXON STATION RAS 63562	4423 SAN FELIPE ST HOUSTON TX	SSW	0.22 / 1,152.81	1	<a href="#">92</a>	
			<i>LPST ID   Status:</i> 92825   6A - FINAL CONCURRENCE ISSUED					
<a href="#">14</a>	RCRA NON GEN	EXXON MOBIL CORPORATION	4423 SAN FELIPE HOUSTON TX 77027	SSW	0.22 / 1,152.81	1	<a href="#">92</a>	
<a href="#">14</a>	UST	SAN FELIPE AT 610 MOBIL	4423 SAN FELIPE ST HOUSTON TX 77027	SSW	0.22 / 1,152.81	1	<a href="#">96</a>	
			<i>Facility ID   Facility Status:</i> 48068   ACTIVE <i>Tank ID   Status   Status Begin Date:</i> 1   IN USE   01/01/1982, 5   REMOVED FROM GROUND   09/16/1997, 4   IN USE   01/01/1982, 2   IN USE   01/01/1982, 3   IN USE   01/01/1982					
<a href="#">14</a>	IHW	SAN FELIPE AT 610 EXXON 63562	4423 SAN FELIPE ST HOUSTON TX 77027	SSW	0.22 / 1,152.81	1	<a href="#">114</a>	
<a href="#">14</a>	IHW	EXXON MOBIL 63562	4423 SAN FELIPE ST HOUSTON TX 77027	SSW	0.22 / 1,152.81	1	<a href="#">115</a>	
<a href="#">15</a>	RCRA NON GEN	MBR SERVICES	720 POST OAK STE 112B HOUSTON TX 77024	NNW	0.22 / 1,171.66	-8	<a href="#">116</a>	
<a href="#">16</a>	RCRA SQG	TARGET STORE T0955	4323 SAN FELIPE ST HOUSTON TX 77027-3406	S	0.23 / 1,221.03	3	<a href="#">118</a>	
<a href="#">16</a>	IHW	TARGET STORE T0955	4323 SAN FELIPE ST HOUSTON TX 77027	S	0.23 / 1,221.03	3	<a href="#">133</a>	

Map Key	DB	Company/Site Name	Address	Direction	Distance (mi/ft)	Elev Diff (ft)	Page Number
<a href="#">17</a>	PCB	INTEGRATED ENERGY RESOURCES	1101 POST OAK BLVD., SUITE 200 HOUSTON TX 77056	NW	0.24 / 1,260.54	-4	<a href="#">134</a>
<a href="#">17</a>	RCRA NON GEN	INTEGRATED ENERGY RESOURCES	1101 POST OAK BLVD STE 200 HOUSTON TX 77056	NW	0.24 / 1,260.54	-4	<a href="#">134</a>
<a href="#">18</a>	AUL	Reserve B, Section 2, Uptown Park Subdivision	NEC Uptown Park and Post Oak Blvds. Houston TX	NW	0.24 / 1,268.24	-5	<a href="#">136</a>
<a href="#">18</a>	VCP	Reserve B, Section 2, Uptown Park Subdivision	NEC Uptown Park and Post Oak Blvds. Houston TX	NW	0.24 / 1,268.24	-5	<a href="#">136</a>
<a href="#">19</a>	LST	FORMER GULF GAS STATION	4303 SAN FELIPE ST HOUSTON TX <i>LPST ID   Status:</i> 112179   6A - FINAL CONCURRENCE ISSUED	SSE	0.24 / 1,273.15	1	<a href="#">137</a>
<a href="#">19</a>	UST	FORMER GULF GAS STATION	4303 SAN FELIPE ST HOUSTON TX 77027 <i>Facility ID   Facility Status:</i> 105280   INACTIVE <i>Tank ID   Status   Status Begin Date:</i> 1   REMOVED FROM GROUND   05/20/1997, 4   REMOVED FROM GROUND   05/20/1997, 3   REMOVED FROM GROUND   05/20/1997, 2   REMOVED FROM GROUND   05/20/1997	SSE	0.24 / 1,273.15	1	<a href="#">137</a>
<a href="#">20</a>	LST	TEXACO STATION	4902 SAN FELIPE ST HOUSTON TX <i>LPST ID   Status:</i> 91425   6A - FINAL CONCURRENCE ISSUED	W	0.29 / 1,519.97	3	<a href="#">146</a>
<a href="#">21</a>	IOP	East Briarhollow JV	23 Briar Way Houston TX 77027	ESE	0.30 / 1,574.73	1	<a href="#">147</a>
<a href="#">21</a>	IOP	East Briarhollow JV	23 Briar Way Houston TX 77027	ESE	0.30 / 1,574.73	1	<a href="#">147</a>
<a href="#">22</a>	IOP	Uptown River Oaks, 70 E. Briar Hollow Lane, Houston, Texas 77027	70 E Briar Hollow Lane Houston TX 77027	ENE	0.33 / 1,732.02	-2	<a href="#">148</a>
<a href="#">23</a>	LST	CALIFORNIA PIZZA KITCHEN	1703 POST OAK BLVD HOUSTON TX <i>LPST ID   Status:</i> 107924   6A - FINAL CONCURRENCE ISSUED	W	0.35 / 1,841.44	1	<a href="#">149</a>
<a href="#">24</a>	VCP	Hallmark Cleaners	4203 San Felipe Houston TX 77027	SE	0.38 / 1,994.58	0	<a href="#">149</a>

<b>Map Key</b>	<b>DB</b>	<b>Company/Site Name</b>	<b>Address</b>	<b>Direction</b>	<b>Distance (mi/ft)</b>	<b>Elev Diff (ft)</b>	<b>Page Number</b>
<a href="#">25</a>	VCP	Double Tree Hotel - Post Oak Boulevard	2001 Post Oak Boulevard Houston TX	SW	0.40 / 2,133.32	3	<a href="#">149</a>
<a href="#">26</a>	LST	BANK UNITED GALLERIA	5020 SAN FELIPE ST HOUSTON TX <i>LPST ID   Status: 115102   6P - FINAL PENDING WELL PLUG</i>	W	0.43 / 2,256.12	1	<a href="#">150</a>
<a href="#">26</a>	VCP	Bank United - Galleria Branch	5020 San Felipe @ Post Oak Lane Houston TX	W	0.43 / 2,256.12	1	<a href="#">150</a>
<a href="#">27</a>	IOP	San Felipe Court Apartments	2007 Mid Lane Houston TX 77027	SE	0.43 / 2,279.35	0	<a href="#">151</a>

DRAFT

## Executive Summary: Summary by Data Source

### Standard

#### Federal

##### RCRA SQG - RCRA Small Quantity Generators List

A search of the RCRA SQG database, dated Oct 17, 2017 has found that there are 1 RCRA SQG site(s) within approximately 0.25 miles of the project property.

<u>Equal/Higher Elevation</u>	<u>Address</u>	<u>Direction</u>	<u>Distance (mi/ft)</u>	<u>Map Key</u>
TARGET STORE T0955	4323 SAN FELIPE ST HOUSTON TX 77027-3406	S	0.23 / 1,221.03	<a href="#">16</a>

##### RCRA CESQG - RCRA Conditionally Exempt Small Quantity Generators List

A search of the RCRA CESQG database, dated Oct 17, 2017 has found that there are 1 RCRA CESQG site(s) within approximately 0.25 miles of the project property.

<u>Equal/Higher Elevation</u>	<u>Address</u>	<u>Direction</u>	<u>Distance (mi/ft)</u>	<u>Map Key</u>
BASF	5 POST OAK PK #900 HOUSTON TX 77027	SE	0.21 / 1,100.66	<a href="#">12</a>

##### RCRA NON GEN - RCRA Non-Generators

A search of the RCRA NON GEN database, dated Oct 17, 2017 has found that there are 7 RCRA NON GEN site(s) within approximately 0.25 miles of the project property.

<u>Equal/Higher Elevation</u>	<u>Address</u>	<u>Direction</u>	<u>Distance (mi/ft)</u>	<u>Map Key</u>
ALPHAGRAPHICS	1900 W LOOP SOUTH B 20 HOUSTON TX 77027	SW	0.21 / 1,129.64	<a href="#">13</a>

EXXON MOBIL CORPORATION	4423 SAN FELIPE HOUSTON TX 77027	SSW	0.22 / 1,152.81	<a href="#">14</a>
-------------------------	-------------------------------------	-----	-----------------	--------------------

<u>Lower Elevation</u>	<u>Address</u>	<u>Direction</u>	<u>Distance (mi/ft)</u>	<u>Map Key</u>
GULF INTERSTATE ENG	1700 W LOOP 5TH FLOOR HOUSTON TX 77027	W	0.06 / 308.77	<a href="#">1</a>

EXXON MOBIL CORPORATION	1404 W LOOP S HOUSTON TX 77027	NNW	0.21 / 1,084.76	<a href="#">10</a>
-------------------------	-----------------------------------	-----	-----------------	--------------------

<u>Lower Elevation</u>	<u>Address</u>	<u>Direction</u>	<u>Distance (mi/ft)</u>	<u>Map Key</u>
TRICO INDUSTRIES INC	515 POST OAK BLVD STE 600 HOUSTON TX 77027	NNE	0.21 / 1,099.95	<a href="#">11</a>
MBR SERVICES	720 POST OAK STE 112B HOUSTON TX 77024	NNW	0.22 / 1,171.66	<a href="#">15</a>
INTEGRATED ENERGY RESOURCES	1101 POST OAK BLVD STE 200 HOUSTON TX 77056	NW	0.24 / 1,260.54	<a href="#">17</a>

## **State**

### **IHW - Industrial Hazardous & Solid Waste Management Facilities**

A search of the IHW database, dated Dec 5, 2017 has found that there are 8 IHW site(s) within approximately 0.25 miles of the project property.

<u>Equal/Higher Elevation</u>	<u>Address</u>	<u>Direction</u>	<u>Distance (mi/ft)</u>	<u>Map Key</u>
WASTE WATER	4550 POST OAK PLACE DR STE 345 HOUSTON TX 77027	E	0.18 / 973.54	<a href="#">9</a>
ALPHAGRAPHS HOUSTON	1900 WEST LOOP S # B20 HOUSTON TX 77027	SW	0.21 / 1,129.64	<a href="#">13</a>
EXXON MOBIL 63562	4423 SAN FELIPE ST HOUSTON TX 77027	SSW	0.22 / 1,152.81	<a href="#">14</a>
SAN FELIPE AT 610 EXXON 63562	4423 SAN FELIPE ST HOUSTON TX 77027	SSW	0.22 / 1,152.81	<a href="#">14</a>
TARGET STORE T0955	4323 SAN FELIPE ST HOUSTON TX 77027	S	0.23 / 1,221.03	<a href="#">16</a>

<u>Lower Elevation</u>	<u>Address</u>	<u>Direction</u>	<u>Distance (mi/ft)</u>	<u>Map Key</u>
GULF INTERSTATE ENG	1700 WEST LOOP S FL 5 HOUSTON TX 77027	W	0.06 / 308.77	<a href="#">1</a>
EXXON MOBIL 63542	1404 WEST LOOP S HOUSTON TX 77027	NNW	0.21 / 1,084.76	<a href="#">10</a>
TRICO INDUSTRIES	515 POST OAK BLVD STE 600 HOUSTON TX 77027	NNE	0.21 / 1,099.95	<a href="#">11</a>

<u>Lower Elevation</u>	<u>Address</u>	<u>Direction</u>	<u>Distance (mi/ft)</u>	<u>Map Key</u>
------------------------	----------------	------------------	-------------------------	----------------

### LST - Leaking Petroleum Storage Tank Database

A search of the LST database, dated Dec 06, 2017 has found that there are 6 LST site(s) within approximately 0.50 miles of the project property.

<u>Equal/Higher Elevation</u>	<u>Address</u>	<u>Direction</u>	<u>Distance (mi/ft)</u>	<u>Map Key</u>
-------------------------------	----------------	------------------	-------------------------	----------------

EXXON STATION RAS 63562	4423 SAN FELIPE ST HOUSTON TX	SSW	0.22 / 1,152.81	<a href="#">14</a>
-------------------------	----------------------------------	-----	-----------------	--------------------

*LPST ID | Status: 92825 | 6A - FINAL CONCURRENCE ISSUED*

FORMER GULF GAS STATION	4303 SAN FELIPE ST HOUSTON TX	SSE	0.24 / 1,273.15	<a href="#">19</a>
-------------------------	----------------------------------	-----	-----------------	--------------------

*LPST ID | Status: 112179 | 6A - FINAL CONCURRENCE ISSUED*

TEXACO STATION	4902 SAN FELIPE ST HOUSTON TX	W	0.29 / 1,519.97	<a href="#">20</a>
----------------	----------------------------------	---	-----------------	--------------------

*LPST ID | Status: 91425 | 6A - FINAL CONCURRENCE ISSUED*

CALIFORNIA PIZZA KITCHEN	1703 POST OAK BLVD HOUSTON TX	W	0.35 / 1,841.44	<a href="#">23</a>
--------------------------	----------------------------------	---	-----------------	--------------------

*LPST ID | Status: 107924 | 6A - FINAL CONCURRENCE ISSUED*

BANK UNITED GALLERIA	5020 SAN FELIPE ST HOUSTON TX	W	0.43 / 2,256.12	<a href="#">26</a>
----------------------	----------------------------------	---	-----------------	--------------------

*LPST ID | Status: 115102 | 6P - FINAL PENDING WELL PLUG*

<u>Lower Elevation</u>	<u>Address</u>	<u>Direction</u>	<u>Distance (mi/ft)</u>	<u>Map Key</u>
------------------------	----------------	------------------	-------------------------	----------------

TENNECO SYSTEMS CENTER	1433 WEST LOOP S HOUSTON TX	N	0.17 / 881.95	<a href="#">8</a>
------------------------	--------------------------------	---	---------------	-------------------

*LPST ID | Status: 106055 | 6A - FINAL CONCURRENCE ISSUED*

### UST - Underground Petroleum Storage Tanks

A search of the UST database, dated Dec 12, 2017 has found that there are 6 UST site(s) within approximately 0.25 miles of the project property.

<u>Equal/Higher Elevation</u>	<u>Address</u>	<u>Direction</u>	<u>Distance (mi/ft)</u>	<u>Map Key</u>
-------------------------------	----------------	------------------	-------------------------	----------------

3D INTERNATIONAL	1900 WEST LOOP S HOUSTON TX 77027	SW	0.21 / 1,129.64	<a href="#">13</a>
------------------	--------------------------------------	----	-----------------	--------------------

*Facility ID | Facility Status: 80245 | INACTIVE  
Tank ID | Status | Status Begin Date: 1 | REMOVED FROM GROUND | 05/16/1989*

SAN FELIPE AT 610 MOBIL	4423 SAN FELIPE ST HOUSTON TX 77027	SSW	0.22 / 1,152.81	<a href="#">14</a>
-------------------------	--	-----	-----------------	--------------------

*Facility ID | Facility Status: 48068 | ACTIVE  
Tank ID | Status | Status Begin Date: 1 | IN USE | 01/01/1982, 5 | REMOVED FROM GROUND | 09/16/1997, 4 | IN USE | 01/01/1982, 2 | IN USE | 01/01/1982, 3 | IN USE | 01/01/1982*

FORMER GULF GAS STATION	4303 SAN FELIPE ST HOUSTON TX 77027	SSE	0.24 / 1,273.15	<a href="#">19</a>
-------------------------	--	-----	-----------------	--------------------



<u>Equal/Higher Elevation</u>	<u>Address</u>	<u>Direction</u>	<u>Distance (mi/ft)</u>	<u>Map Key</u>
<i>Facility ID   Facility Status: 105280   INACTIVE</i>				
<i>Tank ID   Status   Status Begin Date: 1   REMOVED FROM GROUND   05/20/1997, 4   REMOVED FROM GROUND   05/20/1997, 3   REMOVED FROM GROUND   05/20/1997, 2   REMOVED FROM GROUND   05/20/1997</i>				

<u>Lower Elevation</u>	<u>Address</u>	<u>Direction</u>	<u>Distance (mi/ft)</u>	<u>Map Key</u>
CHEVRON	1800 WEST LOOP S HOUSTON TX 77027	SW	0.14 / 719.88	<a href="#">7</a>
<i>Facility ID   Facility Status: 91997   INACTIVE</i>				
<i>Tank ID   Status   Status Begin Date: 1   REMOVED FROM GROUND   12/01/1991</i>				
TENNECO SYSTEMS CENTER	1433 WEST LOOP S HOUSTON TX 77027	N	0.17 / 881.95	<a href="#">8</a>
<i>Facility ID   Facility Status: 50626   INACTIVE</i>				
<i>Tank ID   Status   Status Begin Date: 1   REMOVED FROM GROUND   06/07/1995</i>				
EXXON USA	1404 WEST LOOP S HOUSTON TX 77027	NNW	0.21 / 1,084.76	<a href="#">10</a>
<i>Facility ID   Facility Status: 48067   INACTIVE</i>				
<i>Tank ID   Status   Status Begin Date: 2   REMOVED FROM GROUND   10/30/1992, 4   REMOVED FROM GROUND   10/30/1992, 3   REMOVED FROM GROUND   10/30/1992, 1   REMOVED FROM GROUND   10/30/1992</i>				

### PST - Petroleum Storage Tanks Database

A search of the PST database, dated Dec 12, 2017 has found that there are 1 PST site(s) within approximately 0.25 miles of the project property.

<u>Lower Elevation</u>	<u>Address</u>	<u>Direction</u>	<u>Distance (mi/ft)</u>	<u>Map Key</u>
1600 WEST LOOP BUILDING	1510 WEST LOOP S HOUSTON TX 77027	NNW	0.10 / 503.95	<a href="#">4</a>
<i>Facility ID   Facility Status: 134386   PENDING</i>				

### AUL - Sites with Controls

A search of the AUL database, dated Sep 19, 2017 has found that there are 1 AUL site(s) within approximately 0.50 miles of the project property.

<u>Lower Elevation</u>	<u>Address</u>	<u>Direction</u>	<u>Distance (mi/ft)</u>	<u>Map Key</u>
Reserve B, Section 2, Uptown Park Subdivision	NEC Uptown Park and Post Oak Blvds. Houston TX	NW	0.24 / 1,268.24	<a href="#">18</a>

### VCP - Voluntary Cleanup Program

A search of the VCP database, dated Sep 19, 2017 has found that there are 5 VCP site(s) within approximately 0.50 miles of the project property.

<u>Equal/Higher Elevation</u>	<u>Address</u>	<u>Direction</u>	<u>Distance (mi/ft)</u>	<u>Map Key</u>
Hallmark Cleaners	4203 San Felipe Houston TX 77027	SE	0.38 / 1,994.58	<a href="#">24</a>

<u>Equal/Higher Elevation</u>	<u>Address</u>	<u>Direction</u>	<u>Distance (mi/ft)</u>	<u>Map Key</u>
Double Tree Hotel - Post Oak Boulevard	2001 Post Oak Boulevard Houston TX	SW	0.40 / 2,133.32	<a href="#">25</a>
Bank United - Galleria Branch	5020 San Felipe @ Post Oak Lane Houston TX	W	0.43 / 2,256.12	<a href="#">26</a>

<u>Lower Elevation</u>	<u>Address</u>	<u>Direction</u>	<u>Distance (mi/ft)</u>	<u>Map Key</u>
U.S. Home Building	1800 West Loop South Houston TX	SW	0.14 / 719.88	<a href="#">7</a>
Reserve B, Section 2, Uptown Park Subdivision	NEC Uptown Park and Post Oak Blvds. Houston TX	NW	0.24 / 1,268.24	<a href="#">18</a>

### IOP - Innocent Owner/Operator Program

A search of the IOP database, dated Feb 6, 2018 has found that there are 4 IOP site(s) within approximately 0.50 miles of the project property.

<u>Equal/Higher Elevation</u>	<u>Address</u>	<u>Direction</u>	<u>Distance (mi/ft)</u>	<u>Map Key</u>
East Briarhollow JV	23 Briar Way Houston TX 77027	ESE	0.30 / 1,574.73	<a href="#">21</a>
East Briarhollow JV	23 Briar Way Houston TX 77027	ESE	0.30 / 1,574.73	<a href="#">21</a>
San Felipe Court Apartments	2007 Mid Lane Houston TX 77027	SE	0.43 / 2,279.35	<a href="#">27</a>

<u>Lower Elevation</u>	<u>Address</u>	<u>Direction</u>	<u>Distance (mi/ft)</u>	<u>Map Key</u>
Uptown River Oaks, 70 E. Briar Hollow Lane, Houston, Texas 77027	70 E Briar Hollow Lane Houston TX 77027	ENE	0.33 / 1,732.02	<a href="#">22</a>

### Non Standard

### Federal

### FINDS/FRS - Facility Registry Service/Facility Index

A search of the FINDS/FRS database, dated Sep 06, 2017 has found that there are 26 FINDS/FRS site(s) within approximately 0.12 miles of the project property.

<b><u>Equal/Higher Elevation</u></b>	<b><u>Address</u></b>	<b><u>Direction</u></b>	<b><u>Distance (mi/ft)</u></b>	<b><u>Map Key</u></b>
ATP OIL & GAS CORPORATION	4600 POST OAK BLVD., SUITE 200 HOUSTON TX 77027-9726	SSW	0.10 / 548.15	<a href="#"><u>5</u></a>
HALL-HOUSTON EXPLORATION II, LP	4605 POST OAK BLVD., SUITE 100 HOUSTON TX 77027	SSW	0.12 / 639.70	<a href="#"><u>6</u></a>
<b><u>Lower Elevation</u></b>	<b><u>Address</u></b>	<b><u>Direction</u></b>	<b><u>Distance (mi/ft)</u></b>	<b><u>Map Key</u></b>
RICHMOND TANK CAR COMPANY	1700 W LOOP S 1500 HOUSTON TX 77001	W	0.06 / 308.77	<a href="#"><u>1</u></a>
GULF INTERSTATE ENG	1700 W LOOP 5TH FLOOR HOUSTON TX 77027	W	0.06 / 308.77	<a href="#"><u>1</u></a>
ATP OIL & GAS CORPORATION (BOEM ID=01819 PLATFORM=28006-1	4600 POST OAK PLACE HOUSTON TX 77027-9705	E	0.06 / 330.94	<a href="#"><u>2</u></a>
ATP OIL & GAS CORPORATION (BOEM ID=01819 PLATFORM=29016-1	4600 POST OAK PLACE HOUSTON TX 77027-9705	E	0.06 / 330.94	<a href="#"><u>2</u></a>
ATP OIL & GAS CORPORATION (MMS ID=01819) PLATFORM=32012-1	4600 POST OAK PLACE HOUSTON TX 77027-9705	E	0.06 / 330.94	<a href="#"><u>2</u></a>
ATP OIL & GAS CORPORATION (MMS ID=01819) PLATFORM=33033-1	4600 POST OAK PLACE HOUSTON TX 77027-9705	E	0.06 / 330.94	<a href="#"><u>2</u></a>
ATP OIL & GAS CORPORATION (MMS ID=01819) PLATFORM=933-1	4600 POST OAK PLACE HOUSTON TX 77027-9705	E	0.06 / 330.94	<a href="#"><u>2</u></a>
ATP OIL & GAS CORPORATION (MMS ID=01819) PLATFORM=956-1	4600 POST OAK PLACE HOUSTON TX 77027-9705	E	0.06 / 330.94	<a href="#"><u>2</u></a>
BENNU OIL & GAS, LLC	4600 POST OAK PLACE HOUSTON TX 77027	E	0.06 / 330.94	<a href="#"><u>2</u></a>
VAALCO ENERGY (USA), INC.	4600 POST OAK PLACE, SUITE 309 HOUSTON TX 77027	E	0.06 / 330.94	<a href="#"><u>2</u></a>

<u>Lower Elevation</u>	<u>Address</u>	<u>Direction</u>	<u>Distance (mi/ft)</u>	<u>Map Key</u>
ATP OIL & GAS CORPORATION (BOEM ID=01819 PLATFORM=1320-1	4600 POST OAK PLACE HOUSTON TX 77027-9705	E	0.06 / 330.94	<a href="#"><u>2</u></a>
ATP OIL & GAS CORPORATION (BOEM ID=01819 PLATFORM=23787-1	4600 POST OAK PLACE HOUSTON TX 77027-9705	E	0.06 / 330.94	<a href="#"><u>2</u></a>
ATP OIL & GAS CORPORATION (BOEM ID=01819 PLATFORM=23904-1	4600 POST OAK PLACE HOUSTON TX 77027-9705	E	0.06 / 330.94	<a href="#"><u>2</u></a>
ATP OIL & GAS CORPORATION (MMS ID=01819) PLATFORM=50014-1	4600 POST OAK PLACE HOUSTON TX 77027-9705	E	0.06 / 330.94	<a href="#"><u>2</u></a>
ATP OIL & GAS CORPORATION (MMS ID=01819) PLATFORM=712-1	4600 POST OAK PLACE HOUSTON TX 77027-9705	E	0.06 / 330.94	<a href="#"><u>2</u></a>
APACHE CORPORATION (BOEM ID=00105 PLATFORM=80019-1	4600 POST OAK PLACE HOUSTON TX 77027-9705	E	0.06 / 330.94	<a href="#"><u>2</u></a>
APACHE CORPORATION (BOEM ID=00105 PLATFORM=80030-1	4600 POST OAK PLACE HOUSTON TX 77027-9705	E	0.06 / 330.94	<a href="#"><u>2</u></a>
ATP OIL & GAS CORPORATION (MMS ID=01819) PLATFORM=22126-1	4600 POST OAK PLACE HOUSTON TX 77027-9705	E	0.06 / 330.94	<a href="#"><u>2</u></a>
ATP OIL & GAS CORPORATION (MMS ID=01819) PLATFORM=23030-1	4600 POST OAK PLACE HOUSTON TX 77027-9705	E	0.06 / 330.94	<a href="#"><u>2</u></a>
ATP OIL & GAS CORPORATION (MMS ID=01819) PLATFORM=23621-1	4600 POST OAK PLACE HOUSTON TX 77027-9705	E	0.06 / 330.94	<a href="#"><u>2</u></a>
ATP OIL & GAS CORPORATION (MMS ID=01819) PLATFORM=10394-1	4600 POST OAK PLACE HOUSTON TX 77027-9705	E	0.06 / 330.94	<a href="#"><u>2</u></a>
ATP OIL & GAS CORPORATION (BOEM ID=01819 PLATFORM=1262-1	4600 POST OAK PLACE HOUSTON TX 77027-9705	E	0.06 / 330.94	<a href="#"><u>2</u></a>
ATP OIL & GAS CORPORATION (BOEM ID=01819 PLATFORM=1319-1	4600 POST OAK PLACE HOUSTON TX 77027-9705	E	0.06 / 330.94	<a href="#"><u>2</u></a>

<u>Lower Elevation</u>	<u>Address</u>	<u>Direction</u>	<u>Distance (mi/ft)</u>	<u>Map Key</u>
HALL-HOUSTON EXPLORATION III, LP	4605 POST OAK PLACE, SUITE 100 HOUSTON TX 77027	E	0.09 / 468.23	<a href="#"><u>3</u></a>

### **PRP - Potentially Responsible Parties List**

A search of the PRP database, dated Oct 10, 2017 has found that there are 2 PRP site(s) within approximately 0.12 miles of the project property.

<u>Lower Elevation</u>	<u>Address</u>	<u>Direction</u>	<u>Distance (mi/ft)</u>	<u>Map Key</u>
CONVEST ENERGY CORPORATION	1700 WEST LOOP SOUTH, STE. 100 HOUSTON TX 77027	W	0.06 / 308.77	<a href="#"><u>1</u></a>
CONVEST ENERGY CORPORATION	1700 WEST LOOP SOUTH, STE. 100 1700 WEST LOOP SOUTH, STE. 100 HOUSTON TX 77027	W	0.06 / 308.77	<a href="#"><u>1</u></a>

### **ICIS - Integrated Compliance Information System (ICIS)**

A search of the ICIS database, dated Nov 18, 2016 has found that there are 6 ICIS site(s) within approximately 0.12 miles of the project property.

<u>Equal/Higher Elevation</u>	<u>Address</u>	<u>Direction</u>	<u>Distance (mi/ft)</u>	<u>Map Key</u>
ATP OIL & GAS CORPORATION	4600 POST OAK BLVD., SUITE 200 HOUSTON TX 77027-9726	SSW	0.10 / 548.15	<a href="#"><u>5</u></a>
HALL-HOUSTON EXPLORATION II, LP	4605 POST OAK BLVD., SUITE 100 HOUSTON TX 77027	SSW	0.12 / 639.70	<a href="#"><u>6</u></a>

<u>Lower Elevation</u>	<u>Address</u>	<u>Direction</u>	<u>Distance (mi/ft)</u>	<u>Map Key</u>
RICHMOND TANK CAR COMPANY	1700 W LOOP S 1500 HOUSTON TX 77001	W	0.06 / 308.77	<a href="#"><u>1</u></a>
VAALCO ENERGY (USA), INC.	4600 POST OAK PLACE, SUITE 309 HOUSTON TX 77027	E	0.06 / 330.94	<a href="#"><u>2</u></a>
HALL-HOUSTON EXPLORATION II, LP	4605 POST OAK PLACE, SUITE 100 HOUSTON TX 77027	E	0.09 / 468.23	<a href="#"><u>3</u></a>
HALL-HOUSTON EXPLORATION III, LP	4605 POST OAK PLACE, SUITE 100 HOUSTON TX 77027	E	0.09 / 468.23	<a href="#"><u>3</u></a>

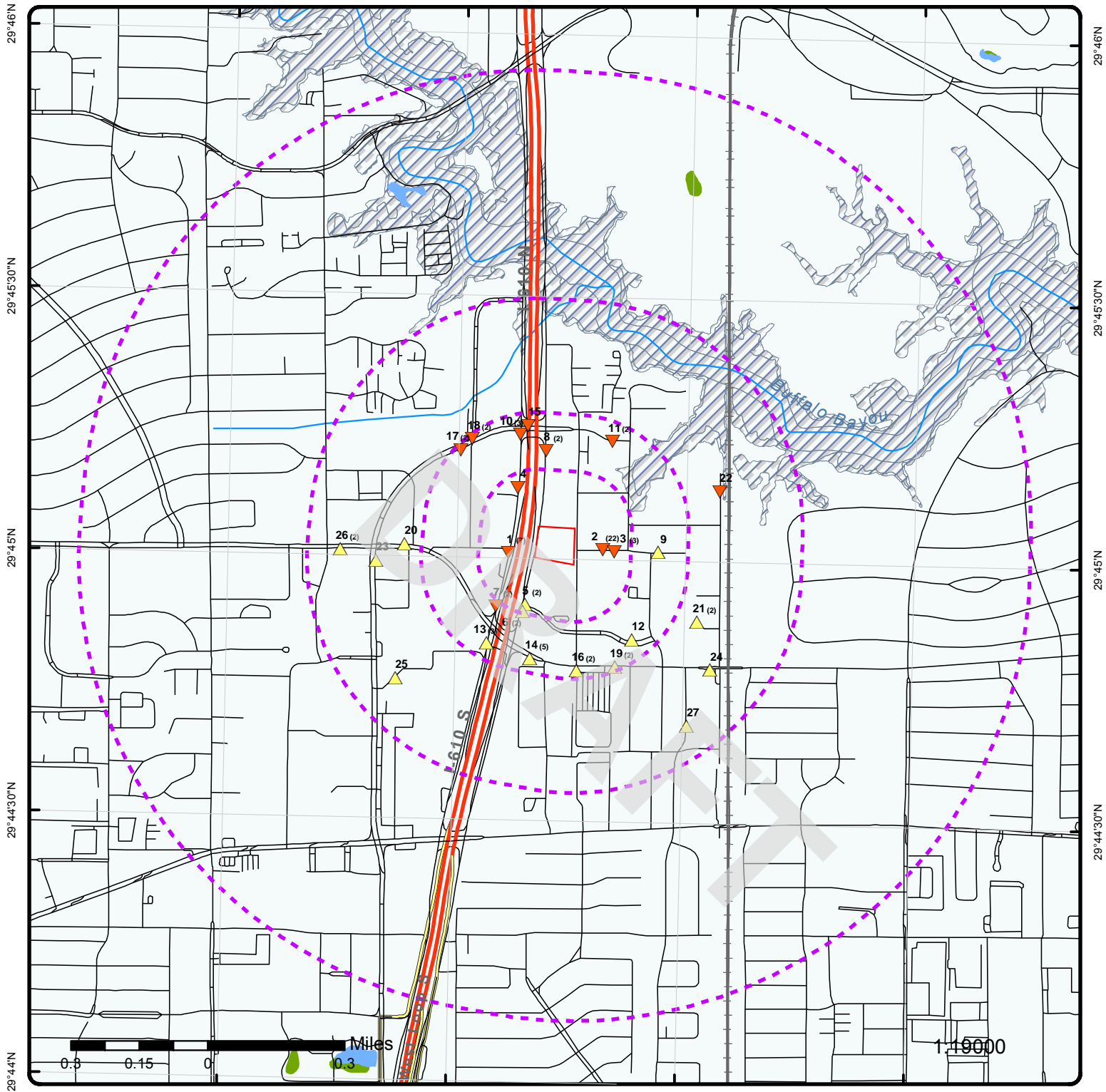
## **PCB - Polychlorinated Biphenyl (PCB) Notifiers**

A search of the PCB database, dated Jul 18, 2017 has found that there are 1 PCB site(s) within approximately 0.50 miles of the project property.

<b><u>Lower Elevation</u></b>	<b><u>Address</u></b>	<b><u>Direction</u></b>	<b><u>Distance (mi/ft)</u></b>	<b><u>Map Key</u></b>
INTEGRATED ENERGY RESOURCES	1101 POST OAK BLVD., SUITE 200 HOUSTON TX 77056	NW	0.24 / 1,260.54	<a href="#">17</a>

DRAFT



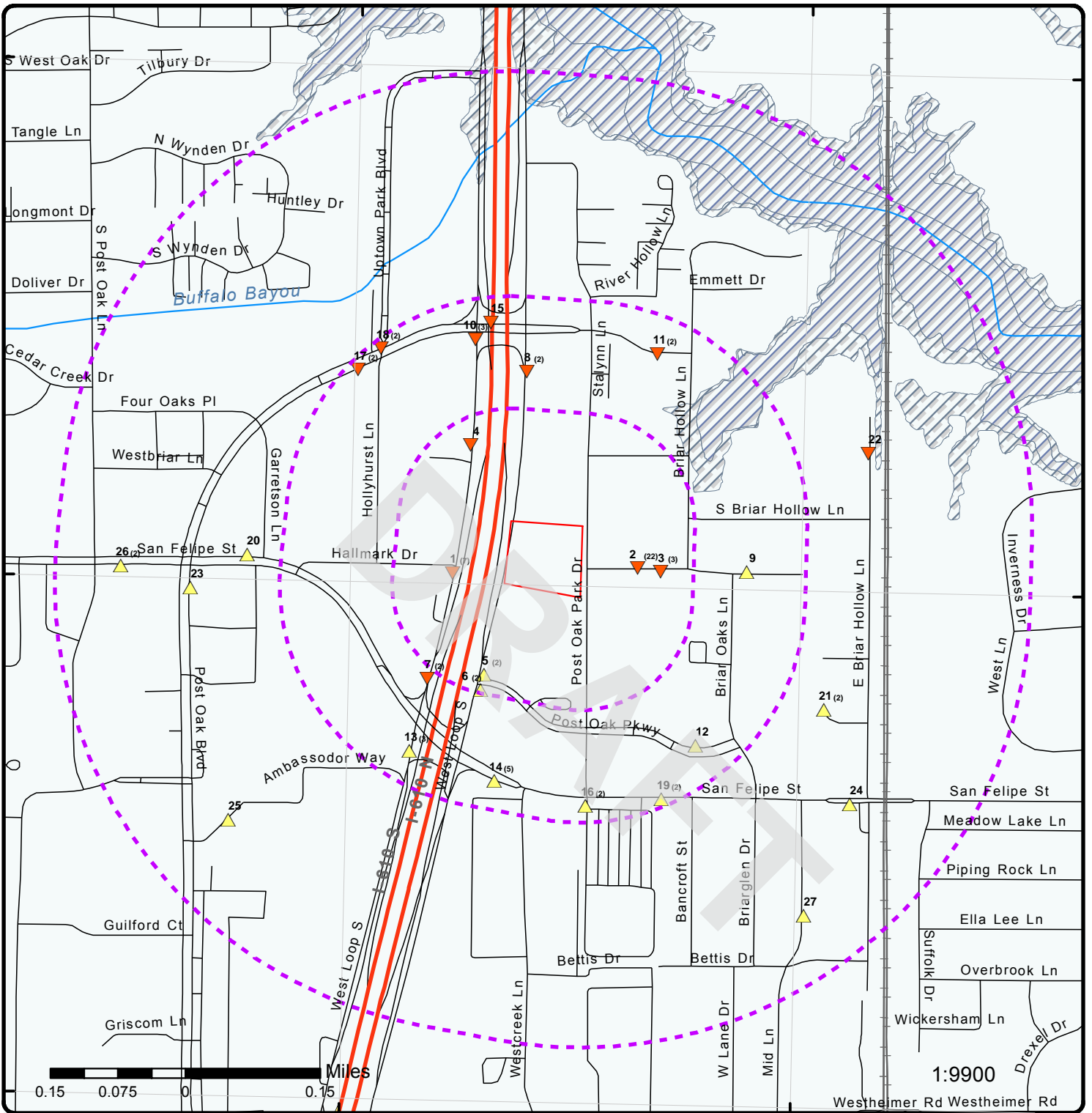


### Map : 1 Mile Radius

Order No: 20180208376  
 Address: 1625 West Loop South, Houston, TX, 77027



Project Property	Rails	State Boundary	FWS Special Designation Areas
Buffer Outline	Major Highways	National Priority List Sites	State Brownfield Sites
Eris Sites with Higher Elevation	Major Highways Ramps	National Wetland	State Brownfield Areas
Eris Sites with Same Elevation	Major Roads	Indian Reserve Land	State Superfund Areas:Dept. of Defense
Eris Sites with Lower Elevation	Major Roads Ramps	Historic Fill	State Superfund Areas:NPL
Eris Sites with Unknown Elevation	Secondary Roads	100 Year Flood Zone	WQARF Areas
County Boundary	Secondary Roads Ramps	500 Year Flood Zone	Federal Lands: Dept. of Defense (owned/administered areas)
	Local Roads and Ramps		



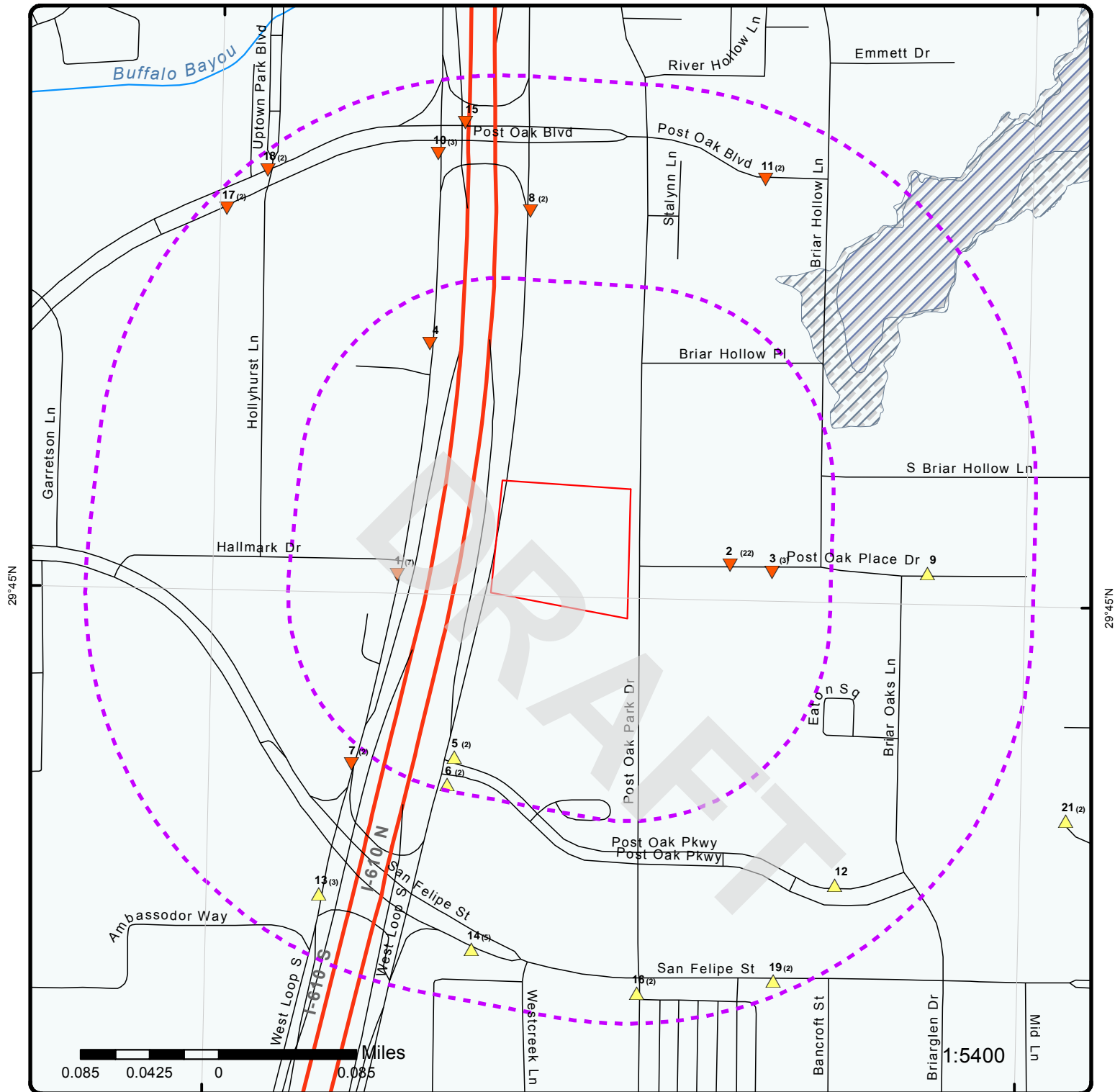
### Map : 0.5 Mile Radius

Order No: 20180208376

Address: 1625 West Loop South, Houston, TX, 77027



Project Property	Rails	State Boundary	FWS Special Designation Areas
Buffer Outline	Major Highways	National Priority List Sites	State Brownfield Sites
Eris Sites with Higher Elevation	Major Highways Ramps	National Wetland	State Brownfield Areas
Eris Sites with Same Elevation	Major Roads	Indian Reserve Land	State Superfund Areas:Dept. of Defense
Eris Sites with Lower Elevation	Major Roads Ramps	Historic Fill	State Superfund Areas:NPL
Eris Sites with Unknown Elevation	Secondary Roads	100 Year Flood Zone	WQARF Areas
County Boundary	Secondary Roads Ramps	500 Year Flood Zone	Federal Lands: Dept. of Defense (owned/administered areas)
	Local Roads and Ramps		



### Map : 0.25 Mile Radius


Order No: 20180208376

Address: 1625 West Loop South, Houston, TX, 77027



Project Property	Rails	State Boundary	FWS Special Designation Areas
Buffer Outline	Major Highways	National Priority List Sites	State Brownfield Sites
Eris Sites with Higher Elevation	Major Highways Ramps	National Wetland	State Brownfield Areas
Eris Sites with Same Elevation	Major Roads	Indian Reserve Land	State Superfund Areas:Dept. of Defense
Eris Sites with Lower Elevation	Major Roads Ramps	Historic Fill	State Superfund Areas:NPL
Eris Sites with Unknown Elevation	Secondary Roads	100 Year Flood Zone	WQARF Areas
County Boundary	Secondary Roads Ramps	500 Year Flood Zone	Federal Lands: Dept. of Defense (owned/administered areas)
	Local Roads and Ramps		





Source: Esri, DigitalGlobe, GeoEye, Earthstar Geographics, CNES/Airbus DS, USDA, USGS, AeroGRID, IGN, and the GIS User Community

# Aerial (2016)

Address: 1625 West Loop South, Houston, TX, 77027

Source: ESRI World Imagery

Order No: 20180208376



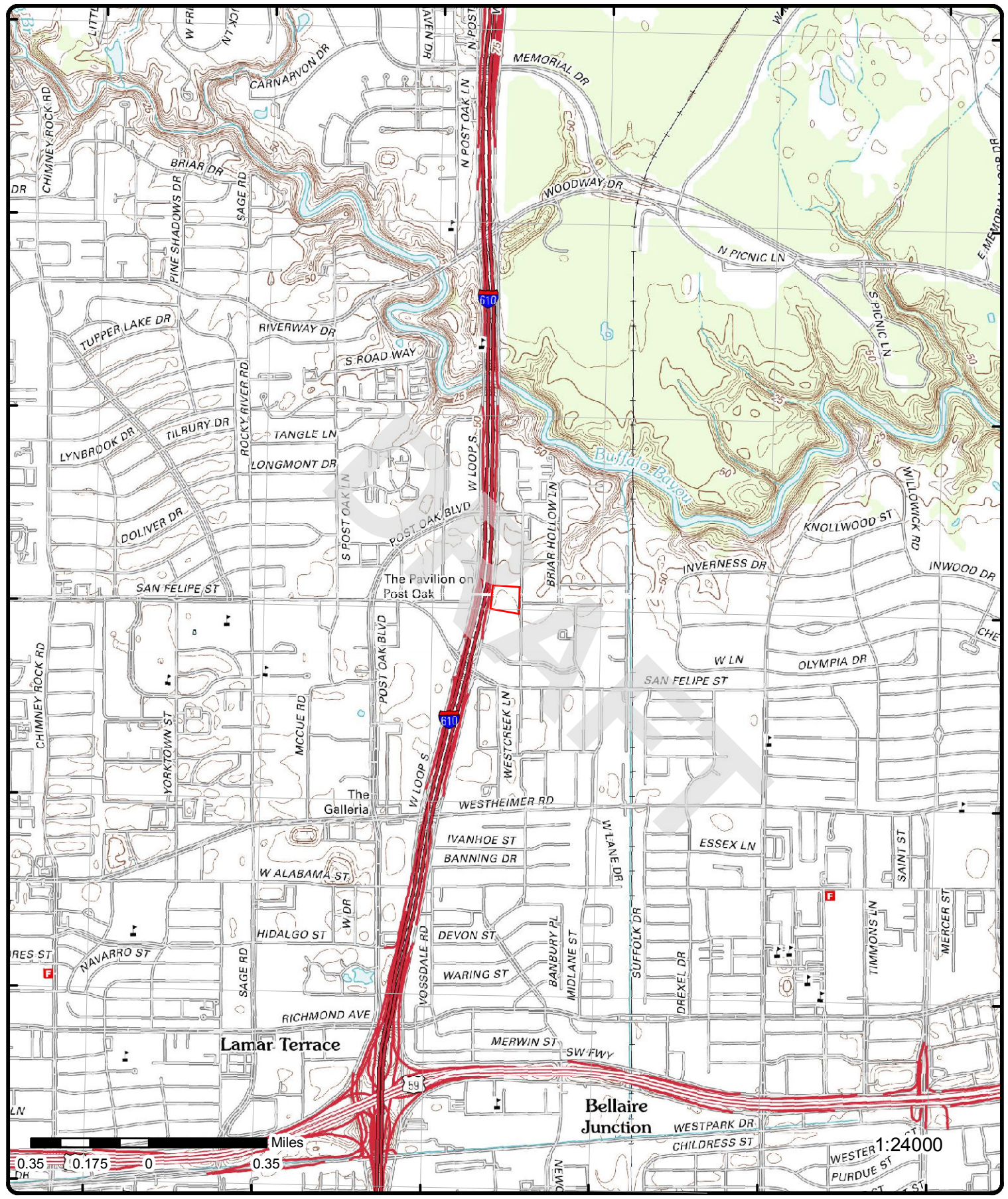
© ERIS Information Inc.



95°28'30"W 95°28'W 95°27'30"W 95°27'W 95°26'30"W 95°26'W

29°46'30"N 29°46'N 29°45'30"N 29°45'N 29°44'30"N 29°44'N 29°43'30"N

29°46'30"N 29°46'N 29°45'30"N 29°45'N 29°44'30"N 29°44'N 29°43'30"N



# Topographic Map (2013)

Address: 1625 West Loop South, Houston, TX, 77027

Quadrangle(s): Houston Heights, TX; Bellaire, TX;

Source: USGS Topographic Map

Order No: 20180208376



© ERIS Information Inc.

# Detail Report

Map Key	Number of Records	Direction	Distance (mi/ft)	Elev/Diff (ft)	Site	DB
<a href="#">1</a>	1 of 7	W	0.06 / 308.77	55.12 / -1	RICHMOND TANK CAR COMPANY 1700 W LOOP S 1500 HOUSTON TX 77001	FINDS/FRS

**Registry ID:** 110010773216  
**FIPS Code:**  
**Program Acronyms:** ICIS  
**HUC Code:**  
**Site Type Name:** STATIONARY  
**EPA Region Code:** 06  
**Conveyor:**  
**County Name:** HARRIS  
**Source:**  
**SIC Codes:** 3443, 3743, 7699  
**SIC Code Descriptions:** FABRICATED PLATE WORK (BOILER SHOPS), RAILROAD EQUIPMENT, REPAIR SHOPS AND RELATED SERVICES, NOT ELSEWHERE CLASSIFIED  
**NAICS Codes:**  
**Federal Facility Code:**  
**NAICS Code Descriptions:**  
**Federal Agency Name:**  
**US/Mexico Border Ind:**  
**Congressional Dist No.:**  
**Create Date:** 01-MAR-2000 00:00:00  
**Census Block Code:**  
**Update Date:** 29-DEC-2014 13:01:27  
**Location Description:**  
**Supplemental Location:**  
**Tribal Land Code:**  
**Tribal Land Name:**  
**Latitude:**  
**Longitude:**  
**Coord Collection Method:**  
**Accuracy Value:**  
**Datum:** NAD83  
**Reference Point:**  
**Interest Types:** FORMAL ENFORCEMENT ACTION  
**Facility Detail Rprt URL:** [http://ofmpub.epa.gov/enviro/fii\\_query\\_detail.disp\\_program\\_facility?p\\_registry\\_id=110010773216](http://ofmpub.epa.gov/enviro/fii_query_detail.disp_program_facility?p_registry_id=110010773216)

<a href="#">1</a>	2 of 7	W	0.06 / 308.77	55.12 / -1	GULF INTERSTATE ENG 1700 W LOOP 5TH FLOOR HOUSTON TX 77027	FINDS/FRS
-------------------	--------	---	---------------	------------	--	-----------

**Registry ID:** 110005155036  
**FIPS Code:** 48201  
**Program Acronyms:** RCRAINFO  
**HUC Code:** 12040104  
**Site Type Name:** STATIONARY  
**EPA Region Code:** 06  
**Conveyor:** FRS  
**County Name:** HARRIS  
**Source:**  
**SIC Codes:**  
**SIC Code Descriptions:**  
**NAICS Codes:** 323117  
**Federal Facility Code:**  
**NAICS Code Descriptions:** BOOKS PRINTING.



Map Key	Number of Records	Direction	Distance (mi/ft)	Elev/Diff (ft)	Site	DB
<b>Federal Agency Name:</b> <b>US/Mexico Border Ind:</b> <b>Congressional Dist No.:</b> 07 <b>Create Date:</b> 01-MAR-2000 00:00:00 <b>Census Block Code:</b> 482014318021007 <b>Update Date:</b> 09-AUG-2010 12:53:09 <b>Location Description:</b> <b>Supplemental Location:</b> <b>Tribal Land Code:</b> <b>Tribal Land Name:</b> <b>Latitude:</b> 29.75029 <b>Longitude:</b> -95.45629 <b>Coord Collection Method:</b> ADDRESS MATCHING-HOUSE NUMBER <b>Accuracy Value:</b> <b>Datum:</b> NAD83 <b>Reference Point:</b> <b>Interest Types:</b> UNSPECIFIED UNIVERSE <b>Facility Detail Rprt URL:</b> <a href="http://ofmpub.epa.gov/enviro/fii_query_detail.disp_program_facility?p_registry_id=110005155036">http://ofmpub.epa.gov/enviro/fii_query_detail.disp_program_facility?p_registry_id=110005155036</a>						

<u>1</u>	3 of 7	W	0.06 / 308.77	55.12 / -1	<b>RICHMOND TANK CAR COMPANY</b> 1700 W LOOP S 1500 HOUSTON TX 77001	ICIS
<b>EPA Region:</b> 06 <b>FRS Facility UIN:</b> 110010773216 <b>Program Syst ID:</b> 8280 <b>Prog Sys Acronym:</b> ICIS <b>Permit Type:</b> <b>Federal Facility ID:</b> <b>Tribal Land Code:</b> <b>County:</b> Harris <b>Latitude:</b> 29.750278 <b>Longitude:</b> -95.456292 <b>--Details--</b> <b>EA Identifier:</b> 06-1986-0022 <b>EA Type Code:</b> CIV <b>EA Type Desc:</b> Civil Judicial Action <b>EA Name:</b> RICHMOND TANK CAR COMPANY <b>Enf Act Forum Dsc:</b> Judicial <b>Fac NAICS Code:</b> <b>Facility SIC Code:</b> 3743						

<u>1</u>	4 of 7	W	0.06 / 308.77	55.12 / -1	<b>CONVEST ENERGY CORPORATION</b> 1700 WEST LOOP SOUTH, STE. 100 HOUSTON TX 77027	PRP
<b>EPA_ID:</b> LAD980750137 <b>Site ID:</b> 0600592 <b>Site Name:</b> GULF COAST VACUUM SERVICES <b>Region Code:</b> 06 <b>Party Name:</b> CONVEST ENERGY CORPORATION <b>Party Street Address:</b> 1700 WEST LOOP SOUTH, STE. 100 <b>Party Street Address2:</b> <b>Party Street Address3:</b> <b>Party City:</b> HOUSTON <b>Party State:</b> TX <b>Party Zip:</b> 77027 <b>NPL Status:</b> Deleted from the Final NPL <b>Non NPL Status:</b> <b>Facility Address 1:</b> P-7-31 OFF LA335 <b>Facility Address 2:</b> <b>Facility City:</b> ABBEVILLE <b>Facility Zip:</b> 70510 <b>Facility State:</b> LA						

**Noticed Party Action Information**

**Action Type Seq:** NJ-5  
**Action Name:** Not Ltrs  
**Action Date:** GENERAL NOTICE 08/08/1989

**Action Type Seq:** NJ-14  
**Action Name:** Not Ltrs

Map Key	Number of Records	Direction	Distance (mi/ft)	Elev/Diff (ft)	Site	DB
---------	-------------------	-----------	------------------	----------------	------	----

Action Date: GENERAL NOTICE 08/08/1989

<a href="#">1</a>	5 of 7	W	0.06 / 308.77	55.12 / -1	CONVEST ENERGY CORPORATION 1700 WEST LOOP SOUTH, STE. 100 1700 WEST LOOP SOUTH, STE. 100 HOUSTON TX 77027	PRP
-------------------	--------	---	---------------	------------	--	-----

EPA_ID:	LAD981058019	Facility Address 1:	408 SOUTHEAST ST./LA HWY 335
Site ID:	0600647	Facility Address 2:	
Site Name:	D.L. MUD, INC.	Facility City:	ABBEVILLE
Region Code:	06	Facility Zip:	70510
Party Name:	CONVEST ENERGY CORPORATION	Facility State:	LA
Party Street Address:	1700 WEST LOOP SOUTH, STE. 100		
Party Street Address2:	1700 WEST LOOP SOUTH, STE. 100		
Party Street Address3:			
Party City:	HOUSTON		
Party State:	TX		
Party Zip:	77027		
NPL Status:	Deleted from the Final NPL		
Non NPL Status:			

**Historical Action Information**

Action Type Seq: NJ009  
Action Name: Notice Letters Issued  
Action Code: NJ  
Action Date: GENERAL NOTICE: 08/03/1989  
Action Completion Dt: 8/3/1989 00:00:00

Action Type Seq: NJ003  
Action Name: Notice Letters Issued  
Action Code: NJ  
Action Date: GENERAL NOTICE: 08/03/1989  
Action Completion Dt: 8/3/1989 00:00:00

Action Type Seq: NJ009  
Action Name: Notice Letters Issued  
Action Code: NJ  
Action Date: GENERAL NOTICE: 08/03/1989  
Action Completion Dt: 8/3/1989 00:00:00

Action Type Seq: NJ003  
Action Name: Notice Letters Issued  
Action Code: NJ  
Action Date: GENERAL NOTICE: 08/03/1989  
Action Completion Dt: 8/3/1989 00:00:00

<a href="#">1</a>	6 of 7	W	0.06 / 308.77	55.12 / -1	GULF INTERSTATE ENG 1700 W LOOP 5TH FLOOR HOUSTON TX 77027	RCRA NON GEN
-------------------	--------	---	---------------	------------	--	-----------------

EPA Handler ID:	TXD988080040
Land Type Code:	
Land Type Desc:	
Federal Waste Generator Code:	N
Gen Status Univ Code:	N
Gen Status Univ Desc:	No Report
Importer Activity:	No
Mixed Waste Generator:	No
Transporter Activity:	No
Transfer Facility:	No
Recycler Activity:	No
Onsite Burner Exemption:	No

Map Key	Number of Records	Direction	Distance (mi/ft)	Elev/Diff (ft)	Site	DB
<b>Furnace Exemption:</b>		No				
<b>Underground Inject Activity:</b>		No				
<b>Receives Waste from Offsite:</b>		No				
<b>TSD Type:</b>		-----				
<b>TSD Activity:</b>		No				
<b>Corrective Action Univ:</b>		No				
<b>Action has been Imposed:</b>		No				
<b>Action under 3004 (U)/(V):</b>		No				
<b>Institutional Control Indicator:</b>		N				
<b>Used Oil Transporter:</b>						
<b>Used Oil Transfer Facility:</b>						
<b>Used Oil Processor:</b>						
<b>Used Oil Refiner:</b>						
<b>Used Oil Burner:</b>						
<b>Used Oil Market Burner:</b>						
<b>Used Oil Spec Marketer:</b>						
<b>Activity Location:</b>		TX				
<b>County Code:</b>		TX201				
<b>County Name:</b>		HARRIS				
<b>Contact Name:</b>		SPIKE JONES				
<b>Contact Phone No and Ext:</b>		713-850-3400				
<b>Contact Email:</b>						
<b>Contact Address:</b>		16010 , BARKERS POINT LN STE 600 , HOUSTON , TX, 77079 , US				
<b>Mailing Address:</b>		16010 , BARKERS POINT LN STE 600 , HOUSTON , TX, 77079 , US				
<b><u>Owner/Operator Details</u></b>						
<b>Owner/Operator Ind:</b>	CO				<b>Country:</b>	
<b>Name:</b>	CORP				<b>Zip Code:</b>	77256
<b>Street No:</b>					<b>Phone:</b>	713-850-3400
<b>Street 1:</b>	PO BOX 56288				<b>Type:</b>	P
<b>Street 2:</b>					<b>Date Became Current:</b>	
<b>City:</b>	HOUSTON				<b>Date Ended Current:</b>	
<b>State:</b>	TX					
<b>Source Type:</b>	N					
<b>Owner/Operator Ind:</b>	CO				<b>Country:</b>	US
<b>Name:</b>	GULF INTERSTATE ENG				<b>Zip Code:</b>	77236
<b>Street No:</b>					<b>Phone:</b>	713-850-3400
<b>Street 1:</b>	PO BOX 56288				<b>Type:</b>	
<b>Street 2:</b>					<b>Date Became Current:</b>	20020923
<b>City:</b>	HOUSTON				<b>Date Ended Current:</b>	
<b>State:</b>	TX					
<b>Source Type:</b>	N					
<b>Owner/Operator Ind:</b>	CO				<b>Country:</b>	US
<b>Name:</b>	GULF INTERSTATE ENG				<b>Zip Code:</b>	77079
<b>Street No:</b>	16010				<b>Phone:</b>	713-850-3400
<b>Street 1:</b>	BARKERS POINT LN				<b>Type:</b>	
<b>Street 2:</b>					<b>Date Became Current:</b>	20031120
<b>City:</b>	HOUSTON				<b>Date Ended Current:</b>	
<b>State:</b>	TX					
<b>Source Type:</b>	N					
<b><u>NAICS Details</u></b>						
<b>Source Type:</b>	N					
<b>NAICS Code Owner:</b>	HQ					
<b>NAICS Code:</b>	323117					
<b>NAICS Description:</b>	BOOKS PRINTING					
<b>NAICS Active Status:</b>	Yes					
<b>NAICS Cycle:</b>	2002					
<b><u>Hazardous Waste Details</u></b>						

Map Key	Number of Records	Direction	Distance (mi/ft)	Elev/Diff (ft)	Site	DB
<b>Hazardous Waste Code Owner:</b> HQ						
<b>Hazardous Waste Code:</b> D011						
<b>Source Type:</b> N						
<b>Code Type:</b> D						
<b>Waste Code Description:</b> SILVER						
<b>Waste Code Active Status:</b> Yes						
<b>BR Waste Code Active Status:</b> Yes						
<b>Hazardous Waste Code Owner:</b> HQ						
<b>Hazardous Waste Code:</b> D001						
<b>Source Type:</b> N						
<b>Code Type:</b> D						
<b>Waste Code Description:</b> IGNITABLE WASTE						
<b>Waste Code Active Status:</b> Yes						
<b>BR Waste Code Active Status:</b> Yes						

#### Handler Details

<b>Source Type:</b>	N	<b>Used Oil Transporter:</b>	No
<b>Receive Date:</b>	19921016	<b>UO Transfer Fac:</b>	No
<b>Non Notifier:</b>		<b>Used Oil Processor:</b>	No
<b>Acknowledge Flag:</b>		<b>Used Oil Refiner:</b>	No
<b>Acknowledge Date:</b>		<b>Used Oil Burner:</b>	No
<b>Accessibility:</b>		<b>UO Market Burner:</b>	No
<b>Land Type:</b>	O	<b>UO Spec Marketer:</b>	No
<b>Fed Waste Gen Own:</b>	HQ	<b>Current Site Name:</b>	GULF INTERSTATE ENG
<b>Fed Waste Gen Cd:</b>	2	<b>Location Street No:</b>	1700
<b>Fed Waste Gen Desc:</b>	Small Quantity Generator	<b>Location Street 1:</b>	W LOOP S 5TH FL
<b>ST Waste Gen Own:</b>	TX	<b>Location Street 2:</b>	
<b>State Waste Gen Cd:</b>		<b>Location City:</b>	HOUSTON
<b>Short Term Gen:</b>	No	<b>Location State:</b>	TX
<b>Importer Activity:</b>	No	<b>Location Zip Code:</b>	77027
<b>Mixed Waste Gen:</b>	No	<b>County Code:</b>	TX201
<b>Transporter:</b>	No	<b>State District:</b>	12
<b>Transfer Facility:</b>	No	<b>Mailing Street No:</b>	
<b>TSD Activity:</b>	No	<b>Mailing Street 1:</b>	PO BOX 56288
<b>Recycler Activity:</b>	No	<b>Mailing Street 2:</b>	
<b>Onsite Burn Exempt:</b>	No	<b>Mailing City:</b>	HOUSTON
<b>Furnace Exemption:</b>	No	<b>Mailing State:</b>	TX
<b>Underground Inject:</b>	No	<b>Mailing Zip Code:</b>	77256
<b>Off Site Receipt:</b>	No	<b>Mailing Country:</b>	
<b>Waste Dest Fac:</b>	No	<b>Contact First Name:</b>	
<b>Subpart K College:</b>		<b>Contact Middle Initial:</b>	
<b>Subpart K Hospital:</b>		<b>Contact Last Name:</b>	
<b>Subpart K Non Profit:</b>		<b>Contact Street No:</b>	
<b>Subpart K Withdraw:</b>		<b>Contact Street 1:</b>	
<b>Include Ntnl Rprt:</b>		<b>Contact Street 2:</b>	
<b>Reporting Cycle:</b>		<b>Contact City:</b>	
<b>LQHUU:</b>	No	<b>Contact State:</b>	
<b>Trader Importer:</b>		<b>Contact Zip:</b>	
<b>Trader Exporter:</b>		<b>Contact Country:</b>	
<b>Slab Importer:</b>		<b>Contact Phone:</b>	
<b>Slab Exporter:</b>		<b>Contact Phone Ext:</b>	
<b>Current Record:</b>	No	<b>Contact Fax:</b>	
<b>Location Country:</b>	US	<b>Contact Email Addr:</b>	
<b>State District Owner:</b>	TX	<b>Contact Title:</b>	

#### Handler Details

<b>Source Type:</b>	N	<b>Used Oil Transporter:</b>	No
<b>Receive Date:</b>	20031120	<b>UO Transfer Fac:</b>	No
<b>Non Notifier:</b>		<b>Used Oil Processor:</b>	No
<b>Acknowledge Flag:</b>	Y	<b>Used Oil Refiner:</b>	No
<b>Acknowledge Date:</b>		<b>Used Oil Burner:</b>	No
<b>Accessibility:</b>		<b>UO Market Burner:</b>	No
<b>Land Type:</b>		<b>UO Spec Marketer:</b>	No

Map Key	Number of Records	Direction	Distance (mi/ft)	Elev/Diff (ft)	Site	DB
Fed Waste Gen Own:	HQ				Current Site Name:	GULF INTERSTATE ENG
Fed Waste Gen Cd:	N				Location Street No:	1700
Fed Waste Gen Desc:					Location Street 1:	W LOOP 5TH FLOOR
ST Waste Gen Own:	TX				Location Street 2:	
State Waste Gen Cd:					Location City:	HOUSTON
Short Term Gen:	No				Location State:	TX
Importer Activity:	No				Location Zip Code:	77027
Mixed Waste Gen:	No				County Code:	TX201
Transporter:	No				State District:	12
Transfer Facility:	No				Mailing Street No:	16010
TSD Activity:	No				Mailing Street 1:	BARKERS POINT LN STE 600
Recycler Activity:	No				Mailing Street 2:	
Onsite Burn Exempt:	No				Mailing City:	HOUSTON
Furnace Exemption:	No				Mailing State:	TX
Underground Inject:	No				Mailing Zip Code:	77079
Off Site Receipt:	No				Mailing Country:	US
Waste Dest Fac:	No				Contact First Name:	SPIKE
Subpart K College:					Contact Middle Initial:	
Subpart K Hospital:					Contact Last Name:	JONES
Subpart K Non Profit:					Contact Street No:	16010
Subpart K Withdraw:					Contact Street 1:	BARKERS POINT LN STE 600
Include Ntnl Rprt:					Contact Street 2:	
Reporting Cycle:					Contact City:	HOUSTON
LQHUUW:	No				Contact State:	TX
Trader Importer:					Contact Zip:	77079
Trader Exporter:					Contact Country:	US
Slab Importer:					Contact Phone:	713-850-3400
Slab Exporter:					Contact Phone Ext:	
Current Record:	Yes				Contact Fax:	
Location Country:	US				Contact Email Addr:	
State District Owner:	TX				Contact Title:	

#### Handler Details

Source Type:	N				Used Oil Transporter:	No
Receive Date:	20021022				UC Transfer Fac:	No
Non Notifier:					Used Oil Processor:	No
Acknowledge Flag:	Y				Used Oil Refiner:	No
Acknowledge Date:					Used Oil Burner:	No
Accessibility:					UO Market Burner:	No
Land Type:					UO Spec Marketer:	No
Fed Waste Gen Own:	HQ				Current Site Name:	GULF INTERSTATE ENG
Fed Waste Gen Cd:	1				Location Street No:	1700
Fed Waste Gen Desc:	Large Quantity Generator				Location Street 1:	W LOOP 5TH FLOOR
ST Waste Gen Own:	TX				Location Street 2:	
State Waste Gen Cd:					Location City:	HOUSTON
Short Term Gen:	No				Location State:	TX
Importer Activity:	No				Location Zip Code:	77027
Mixed Waste Gen:	No				County Code:	TX201
Transporter:	No				State District:	12
Transfer Facility:	No				Mailing Street No:	16010
TSD Activity:	No				Mailing Street 1:	BARKERS POINT LN STE 600
Recycler Activity:	No				Mailing Street 2:	
Onsite Burn Exempt:	No				Mailing City:	HOUSTON
Furnace Exemption:	No				Mailing State:	TX
Underground Inject:	No				Mailing Zip Code:	77079
Off Site Receipt:	No				Mailing Country:	US
Waste Dest Fac:	No				Contact First Name:	SPIKE
Subpart K College:					Contact Middle Initial:	
Subpart K Hospital:					Contact Last Name:	JONES
Subpart K Non Profit:					Contact Street No:	16010
Subpart K Withdraw:					Contact Street 1:	BARKERS POINT LN STE 600
Include Ntnl Rprt:					Contact Street 2:	
Reporting Cycle:					Contact City:	HOUSTON
LQHUUW:	No				Contact State:	TX
Trader Importer:					Contact Zip:	77079
Trader Exporter:					Contact Country:	US

Map Key	Number of Records	Direction	Distance (mi/ft)	Elev/Diff (ft)	Site	DB
Slab Importer:					Contact Phone:	713-850-3400
Slab Exporter:					Contact Phone Ext:	
Current Record:	No				Contact Fax:	
Location Country:	US				Contact Email Addr:	
State District Owner:	TX				Contact Title:	
<b>Handler Details</b>						
Source Type:	N				Used Oil Transporter:	No
Receive Date:	20021021				UO Transfer Fac:	No
Non Notifier:					Used Oil Processor:	No
Acknowledge Flag:					Used Oil Refiner:	No
Acknowledge Date:					Used Oil Burner:	No
Accessibility:					UO Market Burner:	No
Land Type:	O				UO Spec Marketer:	No
Fed Waste Gen Own:	HQ				Current Site Name:	GULF INTERSTATE ENG
Fed Waste Gen Cd:	2				Location Street No:	1700
Fed Waste Gen Desc:	Small Quantity Generator				Location Street 1:	W LOOP S 5TH FL
ST Waste Gen Own:	TX				Location Street 2:	
State Waste Gen Cd:					Location City:	HOUSTON
Short Term Gen:	No				Location State:	TX
Importer Activity:	No				Location Zip Code:	77027
Mixed Waste Gen:	No				County Code:	TX201
Transporter:	No				State District:	12
Transfer Facility:	No				Mailing Street No:	
TSD Activity:	No				Mailing Street 1:	PO BOX 56288
Recycler Activity:	No				Mailing Street 2:	
Onsite Burn Exempt:	No				Mailing City:	HOUSTON
Furnace Exemption:	No				Mailing State:	TX
Underground Inject:	No				Mailing Zip Code:	77256
Off Site Receipt:	No				Mailing Country:	
Waste Dest Fac:	No				Contact First Name:	SPIKE
Subpart K College:					Contact Middle Initial:	
Subpart K Hospital:					Contact Last Name:	JONES
Subpart K Non Profit:					Contact Street No:	
Subpart K Withdraw:					Contact Street 1:	PO BOX 56288
Include Ntnl Rprt:					Contact Street 2:	
Reporting Cycle:					Contact City:	HOUSTON
LQHJW:	No				Contact State:	TX
Trader Importer:					Contact Zip:	77256
Trader Exporter:					Contact Country:	US
Slab Importer:					Contact Phone:	713-850-3400
Slab Exporter:					Contact Phone Ext:	
Current Record:	No				Contact Fax:	
Location Country:	US				Contact Email Addr:	
State District Owner:	TX				Contact Title:	

1      7 of 7      W      0.06 / 308.77      55.12 / -1      GULF INTERSTATE ENG  
1700 WEST LOOP S FL 5  
HOUSTON TX 77027      IHW

Registration No:	79592	County ID:	201
EPA ID:	TXD988080040	County:	HARRIS
Facility ID:	33146	Site Latitude:	-00.000
Merged Facility ID:		Site Longitude:	-000.000
Owner Tax ID:	0	Last Update:	20040218
Status:	INACTIVE	Ind Waste Permit:	
Initial Notify Date:	19921210	Munic Waste Permit:	
Last Amended:	20031120	Non Notifier:	No
TCEQ Region No:	12	Steers Reporter:	No
TCEQ HW Prmt:		Submit Annual Rprt:	No
Industrial Code:		Recycle Activities:	No
Waste Generator:	Yes	NAICS Code:	323117
Waste Receiver:	No	Reg Stat Change Dt:	19921210
Waste Transporter:	No	Reports Monthly:	No
Waste Transfer Fac:	No	Site Land Type:	



Map Key	Number of Records	Direction	Distance (mi/ft)	Elev/Diff (ft)	Site	DB
<b>Maquiladora:</b>						
<b>Generator Type:</b>	INDUS				<b>Receiver Type:</b>	
<b>Gen Type by Amount:</b>	LQG				<b>Transport for Hire:</b>	No
<b>Company Name:</b>	GULF INTERSTATE ENGINEERING COMPANY				<b>Trnsprt Own Waste:</b>	No
<b>Mailing Address:</b>	16010 BARKERS POINT LN STE 600				<b>Waste Type 1:</b>	
<b>Mail Addr City:</b>	HOUSTON				<b>Waste Type 2:</b>	
<b>Mail Addr State:</b>	TX				<b>Waste Type 3:</b>	
<b>Mail Addr Country:</b>	UNITED STATES				<b>Waste Type H:</b>	
<b>Mail Addr Zip:</b>	77079				<b>Waste Type MSW:</b>	
<b>Mail Addr Zip Ext:</b>	4021				<b>Waste Type Medic:</b>	
<b>Contact Name:</b>	JONES				<b>Waste Type Other:</b>	
<b>Contact Name 2:</b>	SPIKE				<b>Waste Type Sludge:</b>	
<b>Contact Phone:</b>	713-8503400				<b>Waste Tp Used Oil:</b>	
					<b>Waste Tp Used Tire:</b>	
<b>Owner Information</b>						
<b>Owner Name:</b>	GULF INTERSTATE ENGINEERING COMPANY				<b>Mailing:</b>	16010 BARKERS POINT LN
<b>Own Optional Name:</b>					<b>Mail Building Addr:</b>	
<b>Owner Bankrupt Cd:</b>					<b>Mail PO Box Addr:</b>	
<b>Tax ID:</b>	17413876768				<b>Mail Addr City:</b>	HOUSTON
<b>Business Type:</b>	Unknown				<b>Mail Addr State:</b>	TX
<b>Phone No:</b>	1-713-8503400				<b>Mail Addr Zip5:</b>	77079
<b>Fax No:</b>					<b>Mail Addr Zip4:</b>	4024
<b>Email Address:</b>					<b>Mail Addr Country:</b>	UNITED STA
<b>Contact Information</b>						
<b>Contact Name:</b>					<b>Mailing Address:</b>	16010 BARKERS POINT LN
<b>Contact Optional:</b>					<b>Mail Building Addr:</b>	
<b>Contact Title:</b>					<b>Mail PO Box Addr:</b>	
<b>Contact Role:</b>	OWNCON				<b>Mail Addr City:</b>	HOUSTON
<b>Phone No:</b>	1-713-8503400				<b>Mail Addr State:</b>	TX
<b>Fax No:</b>					<b>Mail Addr Zip5:</b>	77079
<b>Email Address:</b>					<b>Mail Addr Zip4:</b>	4024
<b>Contact Name:</b>	JONES				<b>Mailing Address:</b>	16010 BARKERS POINT LN STE 600
<b>Contact Optional:</b>	SPIKE				<b>Mail Building Addr:</b>	STE 600
<b>Contact Title:</b>	ENVIRONMENTAL CONTACT				<b>Mail PO Box Addr:</b>	
<b>Contact Role:</b>	PRICONT				<b>Mail Addr City:</b>	HOUSTON
<b>Phone No:</b>	1-713-8503400				<b>Mail Addr State:</b>	TX
<b>Fax No:</b>					<b>Mail Addr Zip5:</b>	77079
<b>Email Address:</b>					<b>Mail Addr Zip4:</b>	4021

<u>2</u>	1 of 22	E	0.06 / 330.94	51.91 / -4	<b>ATP OIL &amp; GAS CORPORATION (BOEM ID=01819 PLATFORM=23787-1 4600 POST OAK PLACE HOUSTON TX 77027-9705</b>	<b>FINDS/FRS</b>
----------	---------	---	---------------	------------	--	------------------

**Registry ID:** 110038048298  
**FIPS Code:** 48201  
**Program Acronyms:** EIS  
**HUC Code:** 12040104  
**Site Type Name:** STATIONARY  
**EPA Region Code:** 06  
**Conveyor:** FRS-GEOCODE  
**County Name:** HARRIS  
**Source:**  
**SIC Codes:**  
**SIC Code Descriptions:**  
**NAICS Codes:** 211111  
**Federal Facility Code:**  
**NAICS Code Descriptions:** CRUDE PETROLEUM AND NATURAL GAS EXTRACTION.

Map Key	Number of Records	Direction	Distance (mi/ft)	Elev/Diff (ft)	Site	DB
<b>Federal Agency Name:</b> <b>US/Mexico Border Ind:</b> <b>Congressional Dist No.:</b> 07 <b>Create Date:</b> 17-FEB-2009 13:53:46 <b>Census Block Code:</b> 482014113001015 <b>Update Date:</b> 01-JUN-2017 17:18:51 <b>Location Description:</b> GULF OF MEXICO PLATFORM; AREA=WC; BLOCK= <b>Supplemental Location:</b> <b>Tribal Land Code:</b> <b>Tribal Land Name:</b> <b>Latitude:</b> 29.7503 <b>Longitude:</b> -95.45294 <b>Coord Collection Method:</b> ADDRESS MATCHING-HOUSE NUMBER <b>Accuracy Value:</b> 30 <b>Datum:</b> NAD83 <b>Reference Point:</b> CENTER OF A FACILITY OR STATION <b>Interest Types:</b> AIR EMISSIONS CLASSIFICATION UNKNOWN <b>Facility Detail Rprt URL:</b> <a href="http://ofmpub.epa.gov/enviro/fii_query_detail.disp_program_facility?p_registry_id=110038048298">http://ofmpub.epa.gov/enviro/fii_query_detail.disp_program_facility?p_registry_id=110038048298</a>						

<a href="#">2</a>	2 of 22	E	0.06 / 330.94	51.91 / -4	ATP OIL & GAS CORPORATION (BOEM ID=01819) PLATFORM=23904-1 4600 POST OAK PLACE HOUSTON TX 77027-9705	FINDS/FRS
<b>Registry ID:</b> 110037974001 <b>FIPS Code:</b> 48201 <b>Program Acronyms:</b> EIS <b>HUC Code:</b> 12040104 <b>Site Type Name:</b> STATIONARY <b>EPA Region Code:</b> 06 <b>Conveyor:</b> FRS-GEOCODE <b>County Name:</b> HARRIS <b>Source:</b> <b>SIC Codes:</b> <b>SIC Code Descriptions:</b> <b>NAICS Codes:</b> 211111 <b>Federal Facility Code:</b> <b>NAICS Code Descriptions:</b> CRUDE PETROLEUM AND NATURAL GAS EXTRACTION. <b>Federal Agency Name:</b> <b>US/Mexico Border Ind:</b> <b>Congressional Dist No.:</b> 07 <b>Create Date:</b> 13-FEB-2009 14:16:28 <b>Census Block Code:</b> 482014113001015 <b>Update Date:</b> 01-JUN-2017 17:18:51 <b>Location Description:</b> GULF OF MEXICO PLATFORM; AREA=EI; BLOCK= <b>Supplemental Location:</b> <b>Tribal Land Code:</b> <b>Tribal Land Name:</b> <b>Latitude:</b> 29.7503 <b>Longitude:</b> -95.45294 <b>Coord Collection Method:</b> ADDRESS MATCHING-HOUSE NUMBER <b>Accuracy Value:</b> 30 <b>Datum:</b> NAD83 <b>Reference Point:</b> CENTER OF A FACILITY OR STATION <b>Interest Types:</b> AIR EMISSIONS CLASSIFICATION UNKNOWN <b>Facility Detail Rprt URL:</b> <a href="http://ofmpub.epa.gov/enviro/fii_query_detail.disp_program_facility?p_registry_id=110037974001">http://ofmpub.epa.gov/enviro/fii_query_detail.disp_program_facility?p_registry_id=110037974001</a>						

<a href="#">2</a>	3 of 22	E	0.06 / 330.94	51.91 / -4	ATP OIL & GAS CORPORATION (MMS ID=01819) PLATFORM=50014-1 4600 POST OAK PLACE HOUSTON TX 77027-9705	FINDS/FRS
-------------------	---------	---	---------------	------------	---	-----------

Map Key	Number of Records	Direction	Distance (mi/ft)	Elev/Diff (ft)	Site	DB
Registry ID:		110038076836				
FIPS Code:		48201				
Program Acronyms:		EIS				
HUC Code:		12040104				
Site Type Name:		STATIONARY				
EPA Region Code:		06				
Conveyor:		FRS-GEOCODE				
County Name:		HARRIS				
Source:						
SIC Codes:						
SIC Code Descriptions:						
NAICS Codes:		211111				
Federal Facility Code:						
NAICS Code Descriptions:		CRUDE PETROLEUM AND NATURAL GAS EXTRACTION.				
Federal Agency Name:						
US/Mexico Border Ind:						
Congressional Dist No.:		07				
Create Date:		18-FEB-2009 06:05:48				
Census Block Code:		482014113001015				
Update Date:		01-JUN-2017 17:18:51				
Location Description:		GULF OF MEXICO PLATFORM; AREA=WC; BLOCK=				
Supplemental Location:						
Tribal Land Code:						
Tribal Land Name:						
Latitude:		29.7503				
Longitude:		-95.45294				
Coord Collection Method:		ADDRESS MATCHING-HOUSE NUMBER				
Accuracy Value:		30				
Datum:		NAD83				
Reference Point:		CENTER OF A FACILITY OR STATION				
Interest Types:		AIR EMISSIONS CLASSIFICATION UNKNOWN				
Facility Detail Rprt URL:		<a href="http://ofmpub.epa.gov/enviro/fii_query_detail_disp_program_facility?p_registry_id=110038076836">http://ofmpub.epa.gov/enviro/fii_query_detail_disp_program_facility?p_registry_id=110038076836</a>				

<a href="#">2</a>	4 of 22	E	0.06 / 330.94	51.91 / -4	ATP OIL & GAS CORPORATION (MMS ID=01819) PLATFORM=712- 1 4600 POST OAK PLACE HOUSTON TX 77027-9705	FINDS/FRS
Registry ID:		110037970773				
FIPS Code:		48201				
Program Acronyms:		EIS				
HUC Code:		12040104				
Site Type Name:		STATIONARY				
EPA Region Code:		06				
Conveyor:		FRS-GEOCODE				
County Name:		HARRIS				
Source:						
SIC Codes:						
SIC Code Descriptions:						
NAICS Codes:		211111				
Federal Facility Code:						
NAICS Code Descriptions:		CRUDE PETROLEUM AND NATURAL GAS EXTRACTION.				
Federal Agency Name:						
US/Mexico Border Ind:						
Congressional Dist No.:		07				
Create Date:		13-FEB-2009 13:38:39				
Census Block Code:		482014113001015				
Update Date:		01-JUN-2017 17:18:51				
Location Description:		GULF OF MEXICO PLATFORM; AREA=WC; BLOCK=				
Supplemental Location:						
Tribal Land Code:						
Tribal Land Name:						
Latitude:		29.7503				
Longitude:		-95.45294				
Coord Collection Method:		ADDRESS MATCHING-HOUSE NUMBER				

Map Key	Number of Records	Direction	Distance (mi/ft)	Elev/Diff (ft)	Site	DB
<b>Accuracy Value:</b> <b>Datum:</b> <b>Reference Point:</b> <b>Interest Types:</b> <b>Facility Detail Rprt URL:</b>		30 NAD83 CENTER OF A FACILITY OR STATION AIR EMISSIONS CLASSIFICATION UNKNOWN <a href="http://ofmpub.epa.gov/enviro/fii_query_detail.disp_program_facility?p_registry_id=110037970773">http://ofmpub.epa.gov/enviro/fii_query_detail.disp_program_facility?p_registry_id=110037970773</a>				
<a href="#">2</a>	5 of 22	E	0.06 / 330.94	51.91 / -4	APACHE CORPORATION (BOEM ID=00105 PLATFORM=80019-1 4600 POST OAK PLACE HOUSTON TX 77027-9705	FINDS/FRS
<b>Registry ID:</b> <b>FIPS Code:</b> <b>Program Acronyms:</b> <b>HUC Code:</b> <b>Site Type Name:</b> <b>EPA Region Code:</b> <b>Conveyor:</b> <b>County Name:</b> <b>Source:</b> <b>SIC Codes:</b> <b>SIC Code Descriptions:</b> <b>NAICS Codes:</b> <b>Federal Facility Code:</b> <b>NAICS Code Descriptions:</b> <b>Federal Agency Name:</b> <b>US/Mexico Border Ind:</b> <b>Congressional Dist No.:</b> <b>Create Date:</b> <b>Census Block Code:</b> <b>Update Date:</b> <b>Location Description:</b> <b>Supplemental Location:</b> <b>Tribal Land Code:</b> <b>Tribal Land Name:</b> <b>Latitude:</b> <b>Longitude:</b> <b>Coord Collection Method:</b> <b>Accuracy Value:</b> <b>Datum:</b> <b>Reference Point:</b> <b>Interest Types:</b> <b>Facility Detail Rprt URL:</b>		110037972281 48201 EIS 12040104 STATIONARY 06 FRS-GEOCODE HARRIS    211111  CRUDE PETROLEUM AND NATURAL GAS EXTRACTION.  07 13-FEB-2009 13:56:37 482014113001015 01-JUN-2017 17:18:51 GULF OF MEXICO PLATFORM; AREA=SS; BLOCK=  29.7503 -95.45294 ADDRESS MATCHING-HOUSE NUMBER 30 NAD83 CENTER OF A FACILITY OR STATION AIR EMISSIONS CLASSIFICATION UNKNOWN <a href="http://ofmpub.epa.gov/enviro/fii_query_detail.disp_program_facility?p_registry_id=110037972281">http://ofmpub.epa.gov/enviro/fii_query_detail.disp_program_facility?p_registry_id=110037972281</a>				

<a href="#">2</a>	6 of 22	E	0.06 / 330.94	51.91 / -4	APACHE CORPORATION (BOEM ID=00105 PLATFORM=80030-1 4600 POST OAK PLACE HOUSTON TX 77027-9705	FINDS/FRS
<b>Registry ID:</b> <b>FIPS Code:</b> <b>Program Acronyms:</b> <b>HUC Code:</b> <b>Site Type Name:</b> <b>EPA Region Code:</b> <b>Conveyor:</b> <b>County Name:</b> <b>Source:</b> <b>SIC Codes:</b> <b>SIC Code Descriptions:</b> <b>NAICS Codes:</b> <b>Federal Facility Code:</b> <b>NAICS Code Descriptions:</b> <b>Federal Agency Name:</b>		110038062592 48201 EIS 12040104 STATIONARY 06 FRS-GEOCODE HARRIS    211111  CRUDE PETROLEUM AND NATURAL GAS EXTRACTION.   				

Map Key	Number of Records	Direction	Distance (mi/ft)	Elev/Diff (ft)	Site	DB
<b>US/Mexico Border Ind:</b> <b>Congressional Dist No.:</b> 07 <b>Create Date:</b> 17-FEB-2009 19:15:56 <b>Census Block Code:</b> 482014113001015 <b>Update Date:</b> 01-JUN-2017 17:18:51 <b>Location Description:</b> GULF OF MEXICO PLATFORM; AREA=SS; BLOCK= <b>Supplemental Location:</b> <b>Tribal Land Code:</b> <b>Tribal Land Name:</b> <b>Latitude:</b> 29.7503 <b>Longitude:</b> -95.45294 <b>Coord Collection Method:</b> ADDRESS MATCHING-HOUSE NUMBER <b>Accuracy Value:</b> 30 <b>Datum:</b> NAD83 <b>Reference Point:</b> CENTER OF A FACILITY OR STATION <b>Interest Types:</b> AIR EMISSIONS CLASSIFICATION UNKNOWN <b>Facility Detail Rprt URL:</b> <a href="http://ofmpub.epa.gov/enviro/fii_query_detail.disp_program_facility?p_registry_id=110038062592">http://ofmpub.epa.gov/enviro/fii_query_detail.disp_program_facility?p_registry_id=110038062592</a>						

<a href="#">2</a>	7 of 22	E	0.06 / 330.94	51.91 / -4	<b>ATP OIL &amp; GAS CORPORATION</b> <b>(MMS ID=01819)</b> <b>PLATFORM=22126-1</b> <b>4600 POST OAK PLACE</b> <b>HOUSTON TX 77027-9705</b>	<a href="#">FINDS/FRS</a>
-------------------	---------	---	---------------	------------	--	---------------------------

**Registry ID:** 110038022662  
**FIPS Code:** 48201  
**Program Acronyms:** EIS  
**HUC Code:** 12040104  
**Site Type Name:** STATIONARY  
**EPA Region Code:** 06  
**Conveyor:** FRS-GEOCODE  
**County Name:** HARRIS  
**Source:**  
**SIC Codes:**  
**SIC Code Descriptions:**  
**NAICS Codes:** 211111  
**Federal Facility Code:**  
**NAICS Code Descriptions:** CRUDE PETROLEUM AND NATURAL GAS EXTRACTION.  
**Federal Agency Name:**  
**US/Mexico Border Ind:**  
**Congressional Dist No.:** 07  
**Create Date:** 14-FEB-2009 07:28:42  
**Census Block Code:** 482014113001015  
**Update Date:** 01-JUN-2017 17:18:51  
**Location Description:** GULF OF MEXICO PLATFORM; AREA=WC; BLOCK=  
**Supplemental Location:**  
**Tribal Land Code:**  
**Tribal Land Name:**  
**Latitude:** 29.7503  
**Longitude:** -95.45294  
**Coord Collection Method:** ADDRESS MATCHING-HOUSE NUMBER  
**Accuracy Value:** 30  
**Datum:** NAD83  
**Reference Point:** CENTER OF A FACILITY OR STATION  
**Interest Types:** AIR EMISSIONS CLASSIFICATION UNKNOWN  
**Facility Detail Rprt URL:** [http://ofmpub.epa.gov/enviro/fii\\_query\\_detail.disp\\_program\\_facility?p\\_registry\\_id=110038022662](http://ofmpub.epa.gov/enviro/fii_query_detail.disp_program_facility?p_registry_id=110038022662)

<a href="#">2</a>	8 of 22	E	0.06 / 330.94	51.91 / -4	<b>ATP OIL &amp; GAS CORPORATION</b> <b>(MMS ID=01819)</b> <b>PLATFORM=23030-1</b> <b>4600 POST OAK PLACE</b> <b>HOUSTON TX 77027-9705</b>	<a href="#">FINDS/FRS</a>
-------------------	---------	---	---------------	------------	--	---------------------------

**Registry ID:** 110037973896

Map Key	Number of Records	Direction	Distance (mi/ft)	Elev/Diff (ft)	Site	DB
<b>FIPS Code:</b> <b>Program Acronyms:</b> <b>HUC Code:</b> <b>Site Type Name:</b> <b>EPA Region Code:</b> <b>Conveyor:</b> <b>County Name:</b> <b>Source:</b> <b>SIC Codes:</b> <b>SIC Code Descriptions:</b> <b>NAICS Codes:</b> <b>Federal Facility Code:</b> <b>NAICS Code Descriptions:</b> <b>Federal Agency Name:</b> <b>US/Mexico Border Ind:</b> <b>Congressional Dist No.:</b> <b>Create Date:</b> <b>Census Block Code:</b> <b>Update Date:</b> <b>Location Description:</b> <b>Supplemental Location:</b> <b>Tribal Land Code:</b> <b>Tribal Land Name:</b> <b>Latitude:</b> <b>Longitude:</b> <b>Coord Collection Method:</b> <b>Accuracy Value:</b> <b>Datum:</b> <b>Reference Point:</b> <b>Interest Types:</b> <b>Facility Detail Rprt URL:</b>		48201 EIS 12040104 STATIONARY 06 FRS-GEOCODE HARRIS   211111  CRUDE PETROLEUM AND NATURAL GAS EXTRACTION.  07 13-FEB-2009 14:16:10 482014113001015 01-JUN-2017 17:18:51 GULF OF MEXICO PLATFORM; AREA=SS; BLOCK=  29.7503 -95.45294 ADDRESS MATCHING-HOUSE NUMBER 30 NAD83 CENTER OF A FACILITY OR STATION AIR EMISSIONS CLASSIFICATION UNKNOWN http://ofmpub.epa.gov/enviro/fii_query_detail_disp_program_facility?p_registry_id=110037973896				

<u>2</u>	9 of 22	E	0.06 / 330.94	51.91 / -4	<b>ATP OIL &amp; GAS CORPORATION</b> <b>(MMS ID=01819)</b> <b>PLATFORM=23621-1</b> <b>4600 POST OAK PLACE</b> <b>HOUSTON TX 77027-9705</b>	<b>FINDS/FRS</b>
<b>Registry ID:</b> <b>FIPS Code:</b> <b>Program Acronyms:</b> <b>HUC Code:</b> <b>Site Type Name:</b> <b>EPA Region Code:</b> <b>Conveyor:</b> <b>County Name:</b> <b>Source:</b> <b>SIC Codes:</b> <b>SIC Code Descriptions:</b> <b>NAICS Codes:</b> <b>Federal Facility Code:</b> <b>NAICS Code Descriptions:</b> <b>Federal Agency Name:</b> <b>US/Mexico Border Ind:</b> <b>Congressional Dist No.:</b> <b>Create Date:</b> <b>Census Block Code:</b> <b>Update Date:</b> <b>Location Description:</b> <b>Supplemental Location:</b> <b>Tribal Land Code:</b> <b>Tribal Land Name:</b> <b>Latitude:</b> <b>Longitude:</b> <b>Coord Collection Method:</b> <b>Accuracy Value:</b>		110038036595 48201 EIS 12040104 STATIONARY 06 FRS-GEOCODE HARRIS   211111  CRUDE PETROLEUM AND NATURAL GAS EXTRACTION.  07 16-FEB-2009 12:23:59 482014113001015 01-JUN-2017 17:18:51 GULF OF MEXICO PLATFORM; AREA=WC; BLOCK=  29.7503 -95.45294 ADDRESS MATCHING-HOUSE NUMBER 30				



Map Key	Number of Records	Direction	Distance (mi/ft)	Elev/Diff (ft)	Site	DB
<b>Datum:</b>		NAD83				
<b>Reference Point:</b>		CENTER OF A FACILITY OR STATION				
<b>Interest Types:</b>		AIR EMISSIONS CLASSIFICATION UNKNOWN				
<b>Facility Detail Rprt URL:</b>		<a href="http://ofmpub.epa.gov/enviro/fii_query_detail.disp_program_facility?p_registry_id=110038036595">http://ofmpub.epa.gov/enviro/fii_query_detail.disp_program_facility?p_registry_id=110038036595</a>				

<a href="#">2</a>	10 of 22	E	0.06 / 330.94	51.91 / -4	ATP OIL & GAS CORPORATION (MMS ID=01819) PLATFORM=10394-1 4600 POST OAK PLACE HOUSTON TX 77027-9705	FINDS/FRS
-------------------	----------	---	---------------	------------	---	-----------

**Registry ID:** 110037997380  
**FIPS Code:** 48201  
**Program Acronyms:** EIS  
**HUC Code:** 12040104  
**Site Type Name:** STATIONARY  
**EPA Region Code:** 06  
**Conveyor:** FRS-GEOCODE  
**County Name:** HARRIS  
**Source:**  
**SIC Codes:**  
**SIC Code Descriptions:**  
**NAICS Codes:** 211111  
**Federal Facility Code:**  
**NAICS Code Descriptions:** CRUDE PETROLEUM AND NATURAL GAS EXTRACTION.  
**Federal Agency Name:**  
**US/Mexico Border Ind:**  
**Congressional Dist No.:** 07  
**Create Date:** 13-FEB-2009 18:48:08  
**Census Block Code:** 482014113001015  
**Update Date:** 01-JUN-2017 17:18:51  
**Location Description:** GULF OF MEXICO PLATFORM; AREA=MI; BLOCK=  
**Supplemental Location:**  
**Tribal Land Code:**  
**Tribal Land Name:**  
**Latitude:** 29.7503  
**Longitude:** -95.45294  
**Coord Collection Method:** ADDRESS MATCHING-HOUSE NUMBER  
**Accuracy Value:** 30  
**Datum:** NAD83  
**Reference Point:** CENTER OF A FACILITY OR STATION  
**Interest Types:** AIR EMISSIONS CLASSIFICATION UNKNOWN  
**Facility Detail Rprt URL:** [http://ofmpub.epa.gov/enviro/fii\\_query\\_detail.disp\\_program\\_facility?p\\_registry\\_id=110037997380](http://ofmpub.epa.gov/enviro/fii_query_detail.disp_program_facility?p_registry_id=110037997380)

<a href="#">2</a>	11 of 22	E	0.06 / 330.94	51.91 / -4	ATP OIL & GAS CORPORATION (BOEM ID=01819) PLATFORM=1262-1 4600 POST OAK PLACE HOUSTON TX 77027-9705	FINDS/FRS
-------------------	----------	---	---------------	------------	---	-----------

**Registry ID:** 110038058222  
**FIPS Code:** 48201  
**Program Acronyms:** EIS  
**HUC Code:** 12040104  
**Site Type Name:** STATIONARY  
**EPA Region Code:** 06  
**Conveyor:** FRS-GEOCODE  
**County Name:** HARRIS  
**Source:**  
**SIC Codes:**  
**SIC Code Descriptions:**  
**NAICS Codes:** 211111  
**Federal Facility Code:**  
**NAICS Code Descriptions:** CRUDE PETROLEUM AND NATURAL GAS EXTRACTION.

Map Key	Number of Records	Direction	Distance (mi/ft)	Elev/Diff (ft)	Site	DB
<b>Federal Agency Name:</b> <b>US/Mexico Border Ind:</b> <b>Congressional Dist No.:</b> 07 <b>Create Date:</b> 17-FEB-2009 17:37:42 <b>Census Block Code:</b> 482014113001015 <b>Update Date:</b> 01-JUN-2017 17:18:51 <b>Location Description:</b> GULF OF MEXICO PLATFORM; AREA=WC; BLOCK= <b>Supplemental Location:</b> <b>Tribal Land Code:</b> <b>Tribal Land Name:</b> <b>Latitude:</b> 29.7503 <b>Longitude:</b> -95.45294 <b>Coord Collection Method:</b> ADDRESS MATCHING-HOUSE NUMBER <b>Accuracy Value:</b> 30 <b>Datum:</b> NAD83 <b>Reference Point:</b> CENTER OF A FACILITY OR STATION <b>Interest Types:</b> AIR EMISSIONS CLASSIFICATION UNKNOWN <b>Facility Detail Rprt URL:</b> <a href="http://ofmpub.epa.gov/enviro/fii_query_detail.disp_program_facility?p_registry_id=110038058222">http://ofmpub.epa.gov/enviro/fii_query_detail.disp_program_facility?p_registry_id=110038058222</a>						

<a href="#">2</a>	12 of 22	E	0.06 / 330.94	51.91 / -4	ATP OIL & GAS CORPORATION (BOEM ID=01819 PLATFORM=1319-1 4600 POST OAK PLACE HOUSTON TX 77027-9705	FINDS/FRS
<b>Registry ID:</b> 110038048500 <b>FIPS Code:</b> 48201 <b>Program Acronyms:</b> EIS <b>HUC Code:</b> 12040104 <b>Site Type Name:</b> STATIONARY <b>EPA Region Code:</b> 06 <b>Conveyor:</b> FRS-GEOCODE <b>County Name:</b> HARRIS <b>Source:</b> <b>SIC Codes:</b> <b>SIC Code Descriptions:</b> <b>NAICS Codes:</b> 211111 <b>Federal Facility Code:</b> <b>NAICS Code Descriptions:</b> CRUDE PETROLEUM AND NATURAL GAS EXTRACTION. <b>Federal Agency Name:</b> <b>US/Mexico Border Ind:</b> <b>Congressional Dist No.:</b> 07 <b>Create Date:</b> 17-FEB-2009 14:13:54 <b>Census Block Code:</b> 482014113001015 <b>Update Date:</b> 01-JUN-2017 17:18:51 <b>Location Description:</b> GULF OF MEXICO PLATFORM; AREA=SS; BLOCK= <b>Supplemental Location:</b> <b>Tribal Land Code:</b> <b>Tribal Land Name:</b> <b>Latitude:</b> 29.7503 <b>Longitude:</b> -95.45294 <b>Coord Collection Method:</b> ADDRESS MATCHING-HOUSE NUMBER <b>Accuracy Value:</b> 30 <b>Datum:</b> NAD83 <b>Reference Point:</b> CENTER OF A FACILITY OR STATION <b>Interest Types:</b> AIR EMISSIONS CLASSIFICATION UNKNOWN <b>Facility Detail Rprt URL:</b> <a href="http://ofmpub.epa.gov/enviro/fii_query_detail.disp_program_facility?p_registry_id=110038048500">http://ofmpub.epa.gov/enviro/fii_query_detail.disp_program_facility?p_registry_id=110038048500</a>						

<a href="#">2</a>	13 of 22	E	0.06 / 330.94	51.91 / -4	ATP OIL & GAS CORPORATION (BOEM ID=01819 PLATFORM=1320-1 4600 POST OAK PLACE HOUSTON TX 77027-9705	FINDS/FRS
-------------------	----------	---	---------------	------------	--	-----------

Map Key	Number of Records	Direction	Distance (mi/ft)	Elev/Diff (ft)	Site	DB
Registry ID:		110038060175				
FIPS Code:		48201				
Program Acronyms:		EIS				
HUC Code:		12040104				
Site Type Name:		STATIONARY				
EPA Region Code:		06				
Conveyor:		FRS-GEocode				
County Name:		HARRIS				
Source:						
SIC Codes:						
SIC Code Descriptions:						
NAICS Codes:		211111				
Federal Facility Code:						
NAICS Code Descriptions:		CRUDE PETROLEUM AND NATURAL GAS EXTRACTION.				
Federal Agency Name:						
US/Mexico Border Ind:						
Congressional Dist No.:		07				
Create Date:		17-FEB-2009 18:19:09				
Census Block Code:		482014113001015				
Update Date:		01-JUN-2017 17:18:51				
Location Description:		GULF OF MEXICO PLATFORM; AREA=GB; BLOCK=				
Supplemental Location:						
Tribal Land Code:						
Tribal Land Name:						
Latitude:		29.7503				
Longitude:		-95.45294				
Coord Collection Method:		ADDRESS MATCHING-HOUSE NUMBER				
Accuracy Value:		30				
Datum:		NAD83				
Reference Point:		CENTER OF A FACILITY OR STATION				
Interest Types:		AIR EMISSIONS CLASSIFICATION UNKNOWN				
Facility Detail Rprt URL:		<a href="http://ofmpub.epa.gov/enviro/fii_query_detail_disp_program_facility?p_registry_id=110038060175">http://ofmpub.epa.gov/enviro/fii_query_detail_disp_program_facility?p_registry_id=110038060175</a>				

<a href="#">2</a>	14 of 22	E	0.06 / 330.94	51.91 / -4	ATP OIL & GAS CORPORATION (BOEM ID=01819 PLATFORM=28006-1 4600 POST OAK PLACE HOUSTON TX 77027-9705	FINDS/FRS
Registry ID:		110037972263				
FIPS Code:		48201				
Program Acronyms:		EIS				
HUC Code:		12040104				
Site Type Name:		STATIONARY				
EPA Region Code:		06				
Conveyor:		FRS-GEocode				
County Name:		HARRIS				
Source:						
SIC Codes:						
SIC Code Descriptions:						
NAICS Codes:		211111				
Federal Facility Code:						
NAICS Code Descriptions:		CRUDE PETROLEUM AND NATURAL GAS EXTRACTION.				
Federal Agency Name:						
US/Mexico Border Ind:						
Congressional Dist No.:		07				
Create Date:		13-FEB-2009 13:56:28				
Census Block Code:		482014113001015				
Update Date:		01-JUN-2017 17:18:51				
Location Description:		GULF OF MEXICO PLATFORM; AREA=BA; BLOCK=				
Supplemental Location:						
Tribal Land Code:						
Tribal Land Name:						
Latitude:		29.7503				
Longitude:		-95.45294				
Coord Collection Method:		ADDRESS MATCHING-HOUSE NUMBER				

Map Key	Number of Records	Direction	Distance (mi/ft)	Elev/Diff (ft)	Site	DB
<b>Accuracy Value:</b>		30				
<b>Datum:</b>		NAD83				
<b>Reference Point:</b>		CENTER OF A FACILITY OR STATION				
<b>Interest Types:</b>		AIR EMISSIONS CLASSIFICATION UNKNOWN				
<b>Facility Detail Rprt URL:</b>		<a href="http://ofmpub.epa.gov/enviro/fii_query_detail.disp_program_facility?p_registry_id=110037972263">http://ofmpub.epa.gov/enviro/fii_query_detail.disp_program_facility?p_registry_id=110037972263</a>				

<a href="#">2</a>	15 of 22	E	0.06 / 330.94	51.91 / -4	ATP OIL & GAS CORPORATION (BOEM ID=01819) PLATFORM=29016-1 4600 POST OAK PLACE HOUSTON TX 77027-9705	FINDS/FRS
-------------------	----------	---	---------------	------------	--	-----------

**Registry ID:** 110037973850  
**FIPS Code:** 48201  
**Program Acronyms:** EIS  
**HUC Code:** 12040104  
**Site Type Name:** STATIONARY  
**EPA Region Code:** 06  
**Conveyor:** FRS-GEocode  
**County Name:** HARRIS  
**Source:**  
**SIC Codes:**  
**SIC Code Descriptions:**  
**NAICS Codes:** 211111  
**Federal Facility Code:**  
**NAICS Code Descriptions:** CRUDE PETROLEUM AND NATURAL GAS EXTRACTION.  
**Federal Agency Name:**  
**US/Mexico Border Ind:**  
**Congressional Dist No.:** 07  
**Create Date:** 13-FEB-2009 14:15:30  
**Census Block Code:** 482014113001015  
**Update Date:** 01-JUN-2017 17:18:51  
**Location Description:** GULF OF MEXICO PLATFORM; AREA=WC; BLOCK=  
**Supplemental Location:**  
**Tribal Land Code:**  
**Tribal Land Name:**  
**Latitude:** 29.7503  
**Longitude:** -95.45294  
**Coord Collection Method:** ADDRESS MATCHING-HOUSE NUMBER  
**Accuracy Value:** 30  
**Datum:** NAD83  
**Reference Point:** CENTER OF A FACILITY OR STATION  
**Interest Types:** AIR EMISSIONS CLASSIFICATION UNKNOWN  
**Facility Detail Rprt URL:** [http://ofmpub.epa.gov/enviro/fii\\_query\\_detail.disp\\_program\\_facility?p\\_registry\\_id=110037973850](http://ofmpub.epa.gov/enviro/fii_query_detail.disp_program_facility?p_registry_id=110037973850)

<a href="#">2</a>	16 of 22	E	0.06 / 330.94	51.91 / -4	ATP OIL & GAS CORPORATION (MMS ID=01819) PLATFORM=32012-1 4600 POST OAK PLACE HOUSTON TX 77027-9705	FINDS/FRS
-------------------	----------	---	---------------	------------	---	-----------

**Registry ID:** 110038024982  
**FIPS Code:** 48201  
**Program Acronyms:** EIS  
**HUC Code:** 12040104  
**Site Type Name:** STATIONARY  
**EPA Region Code:** 06  
**Conveyor:** FRS-GEocode  
**County Name:** HARRIS  
**Source:**  
**SIC Codes:**  
**SIC Code Descriptions:**  
**NAICS Codes:** 211111  
**Federal Facility Code:**

Map Key	Number of Records	Direction	Distance (mi/ft)	Elev/Diff (ft)	Site	DB
<b>NAICS Code Descriptions:</b>		CRUDE PETROLEUM AND NATURAL GAS EXTRACTION.				
<b>Federal Agency Name:</b>						
<b>US/Mexico Border Ind:</b>						
<b>Congressional Dist No.:</b>		07				
<b>Create Date:</b>		14-FEB-2009 08:01:07				
<b>Census Block Code:</b>		482014113001015				
<b>Update Date:</b>		01-JUN-2017 17:18:51				
<b>Location Description:</b>		GULF OF MEXICO PLATFORM; AREA=EI; BLOCK=				
<b>Supplemental Location:</b>						
<b>Tribal Land Code:</b>						
<b>Tribal Land Name:</b>						
<b>Latitude:</b>		29.7503				
<b>Longitude:</b>		-95.45294				
<b>Coord Collection Method:</b>		ADDRESS MATCHING-HOUSE NUMBER				
<b>Accuracy Value:</b>		30				
<b>Datum:</b>		NAD83				
<b>Reference Point:</b>		CENTER OF A FACILITY OR STATION				
<b>Interest Types:</b>		AIR EMISSIONS CLASSIFICATION UNKNOWN				
<b>Facility Detail Rprt URL:</b>		<a href="http://ofmpub.epa.gov/enviro/fii_query_detail.disp_program_facility?p_registry_id=110038024982">http://ofmpub.epa.gov/enviro/fii_query_detail.disp_program_facility?p_registry_id=110038024982</a>				

<u>2</u>	17 of 22	E	0.06 / 330.94	51.91 / -4	ATP OIL & GAS CORPORATION (MMS ID=01819) PLATFORM=33033-1 4600 POST OAK PLACE HOUSTON TX 77027-9705	FINDS/FRS
<b>Registry ID:</b>		110038098313				
<b>FIPS Code:</b>		48201				
<b>Program Acronyms:</b>		EIS				
<b>HUC Code:</b>		12040104				
<b>Site Type Name:</b>		STATIONARY				
<b>EPA Region Code:</b>		06				
<b>Conveyor:</b>		FRS-GEOCODE				
<b>County Name:</b>		HARRIS				
<b>Source:</b>						
<b>SIC Codes:</b>						
<b>SIC Code Descriptions:</b>						
<b>NAICS Codes:</b>		211111				
<b>Federal Facility Code:</b>						
<b>NAICS Code Descriptions:</b>		CRUDE PETROLEUM AND NATURAL GAS EXTRACTION.				
<b>Federal Agency Name:</b>						
<b>US/Mexico Border Ind:</b>						
<b>Congressional Dist No.:</b>		07				
<b>Create Date:</b>		18-FEB-2009 09:53:39				
<b>Census Block Code:</b>		482014113001015				
<b>Update Date:</b>		01-JUN-2017 17:18:51				
<b>Location Description:</b>		GULF OF MEXICO PLATFORM; AREA=EI; BLOCK=				
<b>Supplemental Location:</b>						
<b>Tribal Land Code:</b>						
<b>Tribal Land Name:</b>						
<b>Latitude:</b>		29.7503				
<b>Longitude:</b>		-95.45294				
<b>Coord Collection Method:</b>		ADDRESS MATCHING-HOUSE NUMBER				
<b>Accuracy Value:</b>		30				
<b>Datum:</b>		NAD83				
<b>Reference Point:</b>		CENTER OF A FACILITY OR STATION				
<b>Interest Types:</b>		AIR EMISSIONS CLASSIFICATION UNKNOWN				
<b>Facility Detail Rprt URL:</b>		<a href="http://ofmpub.epa.gov/enviro/fii_query_detail.disp_program_facility?p_registry_id=110038098313">http://ofmpub.epa.gov/enviro/fii_query_detail.disp_program_facility?p_registry_id=110038098313</a>				

<u>2</u>	18 of 22	E	0.06 / 330.94	51.91 / -4	ATP OIL & GAS CORPORATION (MMS ID=01819) PLATFORM=933-1 4600 POST OAK PLACE HOUSTON TX 77027-9705	FINDS/FRS
----------	----------	---	---------------	------------	--	-----------

Map Key	Number of Records	Direction	Distance (mi/ft)	Elev/Diff (ft)	Site	DB
					<b>Registry ID:</b> 110038097467 <b>FIPS Code:</b> 48201 <b>Program Acronyms:</b> EIS <b>HUC Code:</b> 12040104 <b>Site Type Name:</b> STATIONARY <b>EPA Region Code:</b> 06 <b>Conveyor:</b> FRS-GEOCODE <b>County Name:</b> HARRIS <b>Source:</b> <b>SIC Codes:</b> <b>SIC Code Descriptions:</b> <b>NAICS Codes:</b> 211111 <b>Federal Facility Code:</b> <b>NAICS Code Descriptions:</b> CRUDE PETROLEUM AND NATURAL GAS EXTRACTION. <b>Federal Agency Name:</b> <b>US/Mexico Border Ind:</b> <b>Congressional Dist No.:</b> 07 <b>Create Date:</b> 18-FEB-2009 09:45:08 <b>Census Block Code:</b> 482014113001015 <b>Update Date:</b> 01-JUN-2017 17:18:51 <b>Location Description:</b> GULF OF MEXICO PLATFORM; AREA=WC; BLOCK= <b>Supplemental Location:</b> <b>Tribal Land Code:</b> <b>Tribal Land Name:</b> <b>Latitude:</b> 29.7503 <b>Longitude:</b> -95.45294 <b>Coord Collection Method:</b> ADDRESS MATCHING-HOUSE NUMBER <b>Accuracy Value:</b> 30 <b>Datum:</b> NAD83 <b>Reference Point:</b> CENTER OF A FACILITY OR STATION <b>Interest Types:</b> AIR EMISSIONS CLASSIFICATION UNKNOWN <b>Facility Detail Rprt URL:</b> <a href="http://ofmpub.epa.gov/enviro/fii_query_detail_disp_program_facility?p_registry_id=110038097467">http://ofmpub.epa.gov/enviro/fii_query_detail_disp_program_facility?p_registry_id=110038097467</a>	

<a href="#">2</a>	19 of 22	E	0.06 / 330.94	51.91 / -4	<b>ATP OIL &amp; GAS CORPORATION (MMS ID=01819) PLATFORM=956-1 4600 POST OAK PLACE HOUSTON TX 77027-9705</b>	<b>FINDS/FRS</b>
					<b>Registry ID:</b> 110037998735 <b>FIPS Code:</b> 48201 <b>Program Acronyms:</b> EIS <b>HUC Code:</b> 12040104 <b>Site Type Name:</b> STATIONARY <b>EPA Region Code:</b> 06 <b>Conveyor:</b> FRS-GEOCODE <b>County Name:</b> HARRIS <b>Source:</b> <b>SIC Codes:</b> <b>SIC Code Descriptions:</b> <b>NAICS Codes:</b> 211111 <b>Federal Facility Code:</b> <b>NAICS Code Descriptions:</b> CRUDE PETROLEUM AND NATURAL GAS EXTRACTION. <b>Federal Agency Name:</b> <b>US/Mexico Border Ind:</b> <b>Congressional Dist No.:</b> 07 <b>Create Date:</b> 13-FEB-2009 19:02:20 <b>Census Block Code:</b> 482014113001015 <b>Update Date:</b> 01-JUN-2017 17:18:51 <b>Location Description:</b> GULF OF MEXICO PLATFORM; AREA=WC; BLOCK= <b>Supplemental Location:</b> <b>Tribal Land Code:</b> <b>Tribal Land Name:</b> <b>Latitude:</b> 29.7503 <b>Longitude:</b> -95.45294	



Map Key	Number of Records	Direction	Distance (mi/ft)	Elev/Diff (ft)	Site	DB
<b>Coord Collection Method:</b>		ADDRESS MATCHING-HOUSE NUMBER				
<b>Accuracy Value:</b>		30				
<b>Datum:</b>		NAD83				
<b>Reference Point:</b>		CENTER OF A FACILITY OR STATION				
<b>Interest Types:</b>		AIR EMISSIONS CLASSIFICATION UNKNOWN				
<b>Facility Detail Rprt URL:</b>		<a href="http://ofmpub.epa.gov/enviro/fii_query_detail.disp_program_facility?p_registry_id=110037998735">http://ofmpub.epa.gov/enviro/fii_query_detail.disp_program_facility?p_registry_id=110037998735</a>				
<a href="#">2</a>	20 of 22	E	0.06 / 330.94	51.91 / -4	BENNU OIL & GAS, LLC 4600 POST OAK PLACE HOUSTON TX 77027	FINDS/FRS
<b>Registry ID:</b>		110056348625				
<b>FIPS Code:</b>						
<b>Program Acronyms:</b>		NPDES				
<b>HUC Code:</b>		12040104				
<b>Site Type Name:</b>		STATIONARY				
<b>EPA Region Code:</b>		06				
<b>Conveyor:</b>		FRS-GEOCODE				
<b>County Name:</b>		HARRIS				
<b>Source:</b>						
<b>SIC Codes:</b>						
<b>SIC Code Descriptions:</b>						
<b>NAICS Codes:</b>						
<b>Federal Facility Code:</b>						
<b>NAICS Code Descriptions:</b>						
<b>Federal Agency Name:</b>						
<b>US/Mexico Border Ind:</b>						
<b>Congressional Dist No.:</b>		07				
<b>Create Date:</b>		09-DEC-2013 07:18:21				
<b>Census Block Code:</b>		482014113001015				
<b>Update Date:</b>		11-JAN-2016 19:18:01				
<b>Location Description:</b>						
<b>Supplemental Location:</b>		SUITE 100				
<b>Tribal Land Code:</b>						
<b>Tribal Land Name:</b>						
<b>Latitude:</b>		29.7503				
<b>Longitude:</b>		-95.45294				
<b>Coord Collection Method:</b>		ADDRESS MATCHING-HOUSE NUMBER				
<b>Accuracy Value:</b>		30				
<b>Datum:</b>		NAD83				
<b>Reference Point:</b>		CENTER OF A FACILITY OR STATION				
<b>Interest Types:</b>		ICIS-NPDES NON-MAJOR				
<b>Facility Detail Rprt URL:</b>		<a href="http://ofmpub.epa.gov/enviro/fii_query_detail.disp_program_facility?p_registry_id=110056348625">http://ofmpub.epa.gov/enviro/fii_query_detail.disp_program_facility?p_registry_id=110056348625</a>				

<a href="#">2</a>	21 of 22	E	0.06 / 330.94	51.91 / -4	VAALCO ENERGY (USA), INC. 4600 POST OAK PLACE, SUITE 309 HOUSTON TX 77027	FINDS/FRS
<b>Registry ID:</b>		110011275342				
<b>FIPS Code:</b>		TX201				
<b>Program Acronyms:</b>		NPDES				
<b>HUC Code:</b>		12040104				
<b>Site Type Name:</b>		STATIONARY				
<b>EPA Region Code:</b>		06				
<b>Conveyor:</b>		FRS-GEOCODE				
<b>County Name:</b>		HARRIS				
<b>Source:</b>						
<b>SIC Codes:</b>						
<b>SIC Code Descriptions:</b>						
<b>NAICS Codes:</b>						
<b>Federal Facility Code:</b>						
<b>NAICS Code Descriptions:</b>						
<b>Federal Agency Name:</b>						

Map Key	Number of Records	Direction	Distance (mi/ft)	Elev/Diff (ft)	Site	DB
<b>US/Mexico Border Ind:</b> <b>Congressional Dist No.:</b> 07 <b>Create Date:</b> 01-MAR-2000 00:00:00 <b>Census Block Code:</b> 482014113001015 <b>Update Date:</b> 03-MAY-2015 10:09:16 <b>Location Description:</b> <b>Supplemental Location:</b> <b>Tribal Land Code:</b> <b>Tribal Land Name:</b> <b>Latitude:</b> 29.7503 <b>Longitude:</b> -95.45294 <b>Coord Collection Method:</b> ADDRESS MATCHING-HOUSE NUMBER <b>Accuracy Value:</b> 30 <b>Datum:</b> NAD83 <b>Reference Point:</b> CENTER OF A FACILITY OR STATION <b>Interest Types:</b> ICIS-NPDES NON-MAJOR <b>Facility Detail Rprt URL:</b> <a href="http://ofmpub.epa.gov/enviro/fii_query_detail.disp_program_facility?p_registry_id=110011275342">http://ofmpub.epa.gov/enviro/fii_query_detail.disp_program_facility?p_registry_id=110011275342</a>						

<a href="#">2</a>	22 of 22	E	0.06 / 330.94	51.91 / -4	VAALCO ENERGY (USA), INC. 4600 POST OAK PLACE, SUITE 309 HOUSTON TX 77027	ICIS
<b>EPA Region:</b> 06 <b>FRS Facility UIN:</b> 110011275342 <b>Program Syst ID:</b> GMG290189 <b>Prog Sys Acronym:</b> NPDES <b>Permit Type:</b> General Permit Covered Facility <b>Federal Facility ID:</b> <b>Tribal Land Code:</b> <b>County:</b> Harris <b>Latitude:</b> 29.7503 <b>Longitude:</b> -95.45294 <b>Enf Act Forum Dsc:</b> <b>Fac NAICS Code:</b> <b>Facility SIC Code:</b>						
<b>--Details--</b>						
<b>EA Identifier:</b>						
<b>EA Type Code:</b>						
<b>EA Type Desc:</b>						
<b>EA Name:</b>						

<a href="#">3</a>	1 of 3	E	0.09 / 468.23	54.18 / -2	HALL-HOUSTON EXPLORATION III, LP 4605 POST OAK PLACE, SUITE 100 HOUSTON TX 77027	FINDS/FRS
<b>Registry ID:</b> 110027853712 <b>FIPS Code:</b> TX201 <b>Program Acronyms:</b> NPDES <b>HUC Code:</b> 12040104 <b>Site Type Name:</b> STATIONARY <b>EPA Region Code:</b> 06 <b>Conveyor:</b> FRS-GEocode <b>County Name:</b> HARRIS <b>Source:</b> <b>SIC Codes:</b> 1311 <b>SIC Code Descriptions:</b> CRUDE PETROLEUM AND NATURAL GAS <b>NAICS Codes:</b> <b>Federal Facility Code:</b> <b>NAICS Code Descriptions:</b> <b>Federal Agency Name:</b> <b>US/Mexico Border Ind:</b> <b>Congressional Dist No.:</b> 07 <b>Create Date:</b> 22-DEC-2006 10:54:06 <b>Census Block Code:</b> 482014113001015 <b>Update Date:</b> 11-JAN-2016 17:57:33 <b>Location Description:</b> <b>Supplemental Location:</b>						

Map Key	Number of Records	Direction	Distance (mi/ft)	Elev/Diff (ft)	Site	DB
<b>Tribal Land Code:</b>						
<b>Tribal Land Name:</b>						
<b>Latitude:</b>		29.7503				
<b>Longitude:</b>		-95.45251				
<b>Coord Collection Method:</b>		ADDRESS MATCHING-HOUSE NUMBER				
<b>Accuracy Value:</b>		30				
<b>Datum:</b>		NAD83				
<b>Reference Point:</b>		CENTER OF A FACILITY OR STATION				
<b>Interest Types:</b>		ICIS-NPDES NON-MAJOR				
<b>Facility Detail Rprt URL:</b>		http://ofmpub.epa.gov/enviro/fii_query_detail.disp_program_facility?p_registry_id=110027853712				

<a href="#">3</a>	2 of 3	E	0.09 / 468.23	54.18 / -2	HALL-HOUSTON EXPLORATION III, LP 4605 POST OAK PLACE, SUITE 100 HOUSTON TX 77027	ICIS
<b>EPA Region:</b>		06			<b>Federal Facility ID:</b>	
<b>FRS Facility UIN:</b>		110027853712			<b>Tribal Land Code:</b>	
<b>Program Syst ID:</b>		GMG290358			<b>County:</b> Harris	
<b>Prog Sys Acronym:</b>		NPDES			<b>Latitude:</b> 29.7503	
<b>Permit Type:</b>		General Permit Covered Facility			<b>Longitude:</b> -95.45251	
<b>--Details--</b>						
<b>EA Identifier:</b>				<b>Enf Act Forum Dsc:</b>		
<b>EA Type Code:</b>				<b>Fac NAICS Code:</b>		
<b>EA Type Desc:</b>				<b>Facility SIC Code:</b> 1311		
<b>EA Name:</b>						

<a href="#">3</a>	3 of 3	E	0.09 / 468.23	54.18 / -2	HALL-HOUSTON EXPLORATION II, LP 4605 POST OAK PLACE, SUITE 100 HOUSTON TX 77027	ICIS
<b>EPA Region:</b>		06			<b>Federal Facility ID:</b>	
<b>FRS Facility UIN:</b>		110027853712			<b>Tribal Land Code:</b>	
<b>Program Syst ID:</b>		GMG290335			<b>County:</b> Harris	
<b>Prog Sys Acronym:</b>		NPDES			<b>Latitude:</b> 29.7503	
<b>Permit Type:</b>		General Permit Covered Facility			<b>Longitude:</b> -95.45251	
<b>--Details--</b>						
<b>EA Identifier:</b>				<b>Enf Act Forum Dsc:</b>		
<b>EA Type Code:</b>				<b>Fac NAICS Code:</b>		
<b>EA Type Desc:</b>				<b>Facility SIC Code:</b> 1311		
<b>EA Name:</b>						

<a href="#">4</a>	1 of 1	NNW	0.10 / 503.95	50.96 / -5	1600 WEST LOOP BUILDING 1510 WEST LOOP S HOUSTON TX 77027	PST
<b>Facility ID:</b>		134386			<b>Fac Not Inspectable:</b>	
<b>Additional ID:</b>		620343792017174			<b>Fac Not Insp Rsn:</b>	
<b>Facility No:</b>		89273			<b>Fac Not Insp Rsn2:</b>	
<b>Facility Status:</b>		PENDING			<b>Facility Contact Title:</b>	
<b>No of Active USTs:</b>					<b>Fac Cont First Nm:</b>	
<b>No of Active ASTs:</b>					<b>Fac Cont Middle Nm:</b>	
<b>Facility Type:</b>					<b>Fac Cont Last Nm:</b>	
<b>Fac Exempt Status:</b>					<b>Fac Cont Org:</b>	
<b>Facility Begin Date:</b>					<b>Mail Addr Delivery:</b>	
<b>Enforcement Action:</b>					<b>Mail Addr Internal Del:</b>	

Map Key	Number of Records	Direction	Distance (mi/ft)	Elev/Diff (ft)	Site	DB
<b>Enf Action Date:</b> <b>Records Off Site:</b> <b>UST Fin Assu Req:</b> <b>App Received Date:</b> <b>Signature Date:</b> <b>Signature Title:</b> <b>Signature Role:</b> <b>Sig First Name:</b> <b>Sig Middle Name:</b> <b>Sig Last Name:</b> <b>Sig Company:</b> <b>Site Loc Nearest City:</b> HOUSTON <b>Site Loc County Name:</b> HARRIS <b>Site Loc Tceq Region:</b> 12 <b>Site Location Zip:</b> 77027 <b>Site Location Description:</b>				<b>Mail Addr City Name:</b> <b>Mail Addr State Cd:</b> <b>Mail Addr Zip:</b> <b>Mail Addr Zip Ext:</b> <b>Phone No Area Cd:</b> <b>Phone No:</b> <b>Phone No Ext:</b> <b>Fax No Area Cd:</b> <b>Fax No:</b> <b>Fax No Ext:</b> <b>Email Address:</b> <b>Address Deliverable:</b>		

**Owner**

**Owner CN:** CN605382803  
**Owner First Name:**  
**Middle Name:**  
**Comp or Own Last Name:** 1600 WEST LOOP SOUTH LLC  
**Owner Effective Begin Date:** 06/21/2017  
**Owner Type Code:** CO  
**Owner Type Description:** Corporation/Company  
**State Tax ID:** 32056622833  
**Contact Role:** OWNOPRCON  
**Contact First Name:**  
**Contact Middle Name:**  
**Contact Last Name:**  
**Contact Title:**  
**Contact Organization Name:** 1600 WEST LOOP SOUTH LLC  
**Mailing Address (Delivery):** 10202 MEMORIAL DR  
**Mailing Addr (Int Delivery):**  
**Mailing City:** HOUSTON  
**Mailing State:** TX  
**Mailing Zip:** 77024  
**Mailing Zip Ext:** 3213  
**Phone Area Code:** 713  
**Phone Number:** 7220190  
**Phone Ext:** 0  
**Fax Area Code:**  
**Fax Number:**  
**Fax Ext:**  
**Email:**

**Operator**

**Operator CN:** CN605382803  
**Operator First Name:**  
**Operator Middle Name:**  
**Comp or Opr Last Name:** 1600 WEST LOOP SOUTH LLC  
**Operator Effective Begin Date:** 06/21/2017  
**Operator Type Code:** CO  
**Operator Type Description:** Corporation/Company  
**Contact Role:** OWNOPRCON  
**Contact First Name:**  
**Contact Middle Name:**  
**Contact Last Name:**  
**Contact Title:**  
**Contact Organization Name:** 1600 WEST LOOP SOUTH LLC  
**Mailing Address (Delivery):** 10202 MEMORIAL DR  
**Address Internal (Delivery):**  
**Mailing City:** HOUSTON  
**Mailing State:** TX

Map Key	Number of Records	Direction	Distance (mi/ft)	Elev/Diff (ft)	Site	DB
Mailing Zip:		77024				
Mailing Zip Ext:		3213				
Phone Area Code:		713				
Phone Number:		7220190				
Phone Ext:		0				
Fax Area Code:						
Fax Number:						
Fax Ext:						
Email:						

<u>5</u>	1 of 2	SSW	0.10 / 548.15	57.10 / 1	ATP OIL & GAS CORPORATION 4600 POST OAK BLVD., SUITE 200 HOUSTON TX 77027-9726	FINDS/FRS
Registry ID:		110011275994				
FIPS Code:		TX201				
Program Acronyms:		NPDES				
HUC Code:		12040104				
Site Type Name:		STATIONARY				
EPA Region Code:		06				
Conveyor:		FRS-GEOCODE				
County Name:		HARRIS				
Source:						
SIC Codes:		1311				
SIC Code Descriptions:		CRUDE PETROLEUM AND NATURAL GAS				
NAICS Codes:						
Federal Facility Code:						
NAICS Code Descriptions:						
Federal Agency Name:						
US/Mexico Border Ind:						
Congressional Dist No.:		07				
Create Date:		01-MAR-2000 00:00:00				
Census Block Code:		482014113001017				
Update Date:		05-JUL-2016 12:37:51				
Location Description:						
Supplemental Location:						
Tribal Land Code:						
Tribal Land Name:						
Latitude:		29.75406				
Longitude:		-95.45509				
Coord Collection Method:		ADDRESS MATCHING-BLOCK FACE				
Accuracy Value:		500				
Datum:		NAD83				
Reference Point:		ENTRANCE POINT OF A FACILITY OR STATION				
Interest Types:		ICIS-NPDES NON-MAJOR				
Facility Detail Rprt URL:		<a href="http://ofmpub.epa.gov/enviro/fii_query_detail.disp_program_facility?p_registry_id=110011275994">http://ofmpub.epa.gov/enviro/fii_query_detail.disp_program_facility?p_registry_id=110011275994</a>				

<u>5</u>	2 of 2	SSW	0.10 / 548.15	57.10 / 1	ATP OIL & GAS CORPORATION 4600 POST OAK BLVD., SUITE 200 HOUSTON TX 77027-9726	ICIS
EPA Region:		06		Federal Facility ID:		
FRS Facility UIN:		110011275994		Tribal Land Code:		
Program Syst ID:		GMG290157		County:		
Prog Sys Acronym:		NPDES		Latitude:		
Permit Type:		General Permit Covered Facility		Longitude:		
--Details--						
EA Identifier:		06-2013-1792		Enf Act Forum Dsc:		
EA Type Code:		BNK		Fac NAICS Code:		
EA Type Desc:		Bankruptcy		Facility SIC Code:		
EA Name:		ATP Oil & Gas Corp.		1311		

Map Key	Number of Records	Direction	Distance (mi/ft)	Elev/Diff (ft)	Site	DB
<a href="#">6</a>	1 of 2	SSW	0.12 / 639.70	56.74 / 0	HALL-HOUSTON EXPLORATION II, LP 4605 POST OAK BLVD., SUITE 100 HOUSTON TX 77027	FINDS/FRS
<b>Registry ID:</b> 110043477555 <b>FIPS Code:</b> 48201 <b>Program Acronyms:</b> NPDES <b>HUC Code:</b> 12040104 <b>Site Type Name:</b> STATIONARY <b>EPA Region Code:</b> 06 <b>Conveyor:</b> FRS-GEOCODE <b>County Name:</b> HARRIS <b>Source:</b> <b>SIC Codes:</b> 1311 <b>SIC Code Descriptions:</b> CRUDE PETROLEUM AND NATURAL GAS <b>NAICS Codes:</b> <b>Federal Facility Code:</b> <b>NAICS Code Descriptions:</b> <b>Federal Agency Name:</b> <b>US/Mexico Border Ind:</b> <b>Congressional Dist No.:</b> 07 <b>Create Date:</b> 26-MAY-2011 23:37:26 <b>Census Block Code:</b> 482014113001017 <b>Update Date:</b> 11-JAN-2016 13:35:44 <b>Location Description:</b> <b>Supplemental Location:</b> <b>Tribal Land Code:</b> <b>Tribal Land Name:</b> <b>Latitude:</b> 29.75406 <b>Longitude:</b> -95.45509 <b>Coord Collection Method:</b> ADDRESS MATCHING-HOUSE NUMBER <b>Accuracy Value:</b> 50 <b>Datum:</b> NAD83 <b>Reference Point:</b> ENTRANCE POINT OF A FACILITY OR STATION <b>Interest Types:</b> ICIS-NPDES NON-MAJOR <b>Facility Detail Rprt URL:</b> <a href="http://ofmpub.epa.gov/enviro/fii_query_detail.disp_program_facility?p_registry_id=110043477555">http://ofmpub.epa.gov/enviro/fii_query_detail.disp_program_facility?p_registry_id=110043477555</a>						

<a href="#">6</a>	2 of 2	SSW	0.12 / 639.70	56.74 / 0	HALL-HOUSTON EXPLORATION II, LP 4605 POST OAK BLVD., SUITE 100 HOUSTON TX 77027	ICIS
<b>EPA Region:</b> 06 <b>FRS Facility UIN:</b> 110043477555 <b>Program Syst ID:</b> TXG260007 <b>Prog Sys Acronym:</b> NPDES <b>Permit Type:</b> General Permit Covered Facility <b>Federal Facility ID:</b> <b>Tribal Land Code:</b> <b>County:</b> Harris <b>Latitude:</b> 29.75406 <b>Longitude:</b> -95.45509 <b>Enf Act Forum Dsc:</b> <b>Fac NAICS Code:</b> <b>Facility SIC Code:</b> 1311 <b>--Details--</b> <b>EA Identifier:</b> <b>EA Type Code:</b> <b>EA Type Desc:</b> <b>EA Name:</b>						

<a href="#">7</a>	1 of 2	SW	0.14 / 719.88	55.21 / -1	CHEVRON 1800 WEST LOOP S HOUSTON TX 77027	UST
<b>Facility ID:</b> 91997 <b>Additional ID:</b> 76638802002156 <b>Facility No:</b> 62070 <b>Fac Not Inspectable:</b> No <b>Fac Not Insp Rsn:</b> <b>Fac Not Insp Rsn2:</b>						



Map Key	Number of Records	Direction	Distance (mi/ft)	Elev/Diff (ft)	Site	DB
<b>Facility Status:</b>	INACTIVE				<b>Facility Contact Title:</b>	
<b>No of Active USTs:</b>	0				<b>Fac Cont First Nm:</b>	
<b>No of Active ASTs:</b>	0				<b>Fac Cont Middle Nm:</b>	
<b>Facility Type:</b>	RETAIL				<b>Fac Cont Last Nm:</b>	
<b>Fac Exempt Status:</b>	No				<b>Fac Cont Org:</b>	CHEVRON
<b>Facility Begin Date:</b>	12/19/1991				<b>Mail Addr Delivery:</b>	
<b>Enforcement Action:</b>					<b>Mail Addr Internal Del:</b>	
<b>Enf Action Date:</b>					<b>Mail Addr City Name:</b>	
<b>Records Off Site:</b>	No				<b>Mail Addr State Cd:</b>	
<b>UST Fin Assu Req:</b>	No				<b>Mail Addr Zip:</b>	
<b>App Received Date:</b>	12/13/1991				<b>Mail Addr Zip Ext:</b>	
<b>Signature Date:</b>	12/05/1991				<b>Phone No Area Cd:</b>	713
<b>Signature Title:</b>	MANAGER				<b>Phone No:</b>	8711800
<b>Signature Role:</b>					<b>Phone No Ext:</b>	0
<b>Sig First Name:</b>	MASSOUD				<b>Fax No Area Cd:</b>	
<b>Sig Middle Name:</b>					<b>Fax No:</b>	
<b>Sig Last Name:</b>	TABRIZI				<b>Fax No Ext:</b>	
<b>Sig Company:</b>					<b>Email Address:</b>	
<b>Site Loc Nearest City:</b>					<b>Address Deliverable:</b>	
<b>Site Loc County Name:</b>	HARRIS					
<b>Site Loc Tceq Region:</b>	12					
<b>Site Location Zip:</b>	77027					
<b>Site Location Description:</b>						

#### Tank Information

<b>UST ID:</b>	144275	<b>Capacity (gal):</b>	
<b>Tank ID:</b>	1	<b>Empty:</b>	NO
<b>Regulatory Status:</b>	FULLY REGULATED	<b>Internal Protection:</b>	
<b>Status:</b>	REMOVED FROM GROUND	<b>Design Single Wall:</b>	NO
<b>Status Begin Date:</b>	12/01/1991	<b>Design Double Wall:</b>	NO
<b>Installation Date:</b>	08/31/1987	<b>Piping Dsgn Sngl Wll:</b>	NO
<b>Registration Date:</b>	12/13/1991	<b>Piping Dsgn Dble Wll:</b>	NO
<b>No of Compartments:</b>	1		

#### UST Tank Compartment

<b>UST Comprt ID:</b>	141380	<b>Substance Stored 1:</b>	GASOLINE
<b>Compartment ID:</b>	A	<b>Substance Stored 2:</b>	
<b>Capacity (gallons):</b>	0	<b>Substance Stored 3:</b>	

#### Compartment Release Detection

<b>Vapor Monitoring:</b>	NO
<b>Groundwater Monitoring:</b>	NO
<b>Monitoring of Barrier:</b>	NO
<b>Auto Tnk Gauge Test &amp; Inv Ctrl:</b>	NO
<b>Interstitial Monitor w/ Sec:</b>	NO
<b>Weekly Manual Gauging:</b>	NO
<b>Monthly Tank Gauging:</b>	NO
<b>SIR &amp; Inventory Control:</b>	NO

#### Piping Release Detection

<b>Vapor Monitoring:</b>	NO
<b>Groundwater Monitoring:</b>	NO
<b>Secondary Barrier Monitoring:</b>	NO
<b>Interstitial Monitoring:</b>	NO
<b>Monthly Piping Tightness Test:</b>	NO
<b>Annual Test/Electro Monitor:</b>	NO
<b>Triennial Tightness Test:</b>	NO
<b>Auto Line Leak Detector:</b>	NO
<b>SIR &amp; Inventory Control:</b>	NO
<b>Exempt System Suction:</b>	NO

<b>Map Key</b>	<b>Number of Records</b>	<b>Direction</b>	<b>Distance (mi/ft)</b>	<b>Elev/Diff (ft)</b>	<b>Site</b>	<b>DB</b>
<b><u>Spill and Overfill Prevention</u></b>						
Tight Fill Fit Container/Bucket:		NO				
Factory Spill Container/Bucket:		NO				
Delivery Shut-Off Valve:		NO				
Flow Restrictor Valve:		NO				
Alarm(set@<=90%) w/3a or 3b):		NO				
N/A-All Deliver to Tank<=25 gal:		NO				
Comp Release Detect Compli:		NO				
Piping Release Detect Compl:		NO				
Spill/Overfill Prevent Compli:		NO				
Comp Release Detect. Vary:		NO				
Piping Release Detect Vary:		NO				
Spill/Overfill Prevent. Variance:		NO				
Stage 1 Vapor Recovery:						
Stage 1 Installation Date:						
<b><u>Tank External Containment</u></b>						
Factory-Built Nonmetal Jacket:		NO				
Synth Tnk Pit/Pipe-Trench Lnr:		NO				
Tank Vault/Rigid Trench Liner:		NO				
<b><u>Piping External Containment</u></b>						
Factory Nonmetal Jacket:		NO				
Synth Tnk Pit/Pipe-Tren Lnr:		NO				
Tank Vault/Rigid Trench Liner:		NO				
Type of Piping Code:						
Type of Piping Description:						
<b><u>Tank Material</u></b>						
Steel:		YES				
FRP (Fibergla Reinfor Plastic):		NO				
Composite (Steel w/Ext FRP):		NO				
Concrete:		NO				
Steel w/External Jacket:		NO				
Steel w/External Polyurethane:		NO				
<b><u>Piping Material</u></b>						
Steel:		YES				
FRP (Fibergla Reinfor Plastic):		NO				
Concrete:		NO				
Steel w/External Jacket:		NO				
Nonmetallic Flexible Piping:		NO				
<b><u>Piping Connectors &amp; Valves</u></b>						
Shear/Impact Valves:		NO				
Steel Swing-joints:		NO				
Flexible Connectors:		NO				
<b><u>Tank Corrosion Protection Method</u></b>						
External Dielectric:		NO				
Cathodic Protection-Fact Inst:		NO				
Cathodic Protection-Field Inst:		NO				
Composite Tank:		NO				
Coated Tank:		NO				
FRP Tank or Piping:		NO				

DRAFT

<b>Map Key</b>	<b>Number of Records</b>	<b>Direction</b>	<b>Distance (mi/ft)</b>	<b>Elev/Diff (ft)</b>	<b>Site</b>	<b>DB</b>
<b>External Nonmetallic Jacket:</b>		NO				
<b>Unnecessary per Corr Protect Specialist:</b>		NO				

**Piping Corrosion Protection Method**

**External Dielectric:** NO  
**Cathodic Protection-Fact Inst:** NO  
**Cathodic Protection-Field Inst:** NO  
**Frp Tank or Piping:** NO  
**Nonmetallic Flexible Piping:** NO  
**Open Area/2nd Containment:** NO  
**Dual Protected:** NO  
**Unec per Corr Protect Spc:** NO  
**Tank Corr Protect Compliance:** NO  
**Piping Corr Protect Compli:** NO  
**Tank Corr Protect Variance:** NO  
**Piping Corr Protect Variance:** NO  
**Temp Out of Service Comp:** NO  
**Technical Compliance:** NO  
**Tank Tested:** YES  
**Installation Signature Date:** 11/07/1991

**Owner**

**Owner CN:** CN604225466  
**Owner First Name:**  
**Middle Name:**  
**Comp or Own Last Name:** ENVIRONMENTAL TECHNOLOGIES INC  
**Owner Effective Begin Date:** 12/19/1991  
**Owner Type Code:** CO  
**Owner Type Description:** Corporation/Company  
**State Tax ID:** 17421408174  
**Contact Role:**  
**Contact First Name:**  
**Contact Middle Name:**  
**Contact Last Name:**  
**Contact Title:**  
**Contact Organization Name:**  
**Mailing Address (Delivery):**  
**Mailing Addr (Int Delivery):**  
**Mailing City:**  
**Mailing State:**  
**Mailing Zip:**  
**Mailing Zip Ext:**  
**Phone Area Code:**  
**Phone Number:**  
**Phone Ext:**  
**Fax Area Code:**  
**Fax Number:**  
**Fax Ext:**  
**Email:**

**Facility Billing Contacts**

**AR No:**  
**AR No Suffix(A=UST fee code):**  
**AR No Suffix(A=AST fee code):**  
**Contact First Name:** MASSOUD  
**Contact Middle Name:**  
**Contact Last Name:** TABRIZI  
**Contact Title:**  
**Contact Organization Name:** ENVIRONMENTAL TECHNOLOGIES INC  
**Mailing Address (Delivery):** 1010 S MAGNOLIA BLVD  
**Mailing Addr (Int Delivery):**

Map Key	Number of Records	Direction	Distance (mi/ft)	Elev/Diff (ft)	Site	DB
<b>Mailing City:</b>		MAGNOLIA				
<b>Mailing State:</b>		TX				
<b>Mailing Zip:</b>		77355				
<b>Mailing Zip Ext:</b>		8595				
<b>Phone Area Code:</b>						
<b>Phone Number:</b>						
<b>Phone Ext:</b>						
<b>Fax Area Code:</b>						
<b>Fax Number:</b>						
<b>Fax Number Ext:</b>						
<b>Email:</b>						
<b>Contact Address Deliverable:</b>		YES				

<u>7</u>	2 of 2	SW	0.14 / 719.88	55.21 / -1	U.S. Home Building 1800 West Loop South Houston TX	VCP
<b>ID:</b>	460				<b>App First:</b>	Robert L.
<b>PCA No:</b>	38459				<b>App Last:</b>	Johnson, P.E.
<b>VCP ID:</b>	0549				<b>App Title:</b>	Risk Manager
<b>ALT VCP ID:</b>					<b>App Address:</b>	777 Main Street, Suite 2100
<b>Project No:</b>	314590				<b>App City:</b>	Fort Worth
<b>Project Manager:</b>	Ellington				<b>App State:</b>	TX
<b>Phase:</b>	Withdrawal				<b>App Zip:</b>	76102
<b>Cashier Received:</b>	6/13/97				<b>App Phone:</b>	817-878-0404
<b>VCP Received:</b>	6/17/1997				<b>App Fax:</b>	817-878-0429
<b>App Accepted:</b>	Y				<b>Billing Company:</b>	CDI/East Houston Venuture I
<b>Date Accepted:</b>					<b>Billing c/o Name:</b>	Rhonda Huff
<b>Region?:</b>	Yes				<b>Billing Address1:</b>	1800 West Loop South
<b>Type Lead:</b>	Manager				<b>Billing Address2:</b>	Suite 475
<b>Acres:</b>	1.9121				<b>Billing City:</b>	Houston
<b>County:</b>	Harris				<b>Billing State:</b>	TX
<b>Region:</b>	12				<b>Billing Zip:</b>	77027
<b>Facility Type:</b>	Gas Stations				<b>Billing Phone:</b>	713-840-1788
<b>Contam Categories:</b>	TPH				<b>SW No:</b>	
<b>Media Affected:</b>	Soils/Groundwater				<b>LPST No:</b>	93790
<b>Off-Site?:</b>					<b>EPA TXD/CERCLIS:</b>	
<b>Rules:</b>	PST				<b>RCRIS No:</b>	
<b>Standards:</b>	B				<b>IOP No:</b>	
<b>Tier:</b>					<b>Date/Agreement:</b>	7/15/1997
<b>Consult/Attorney:</b>	Fulbright & Jaworski				<b>Inst Controls?:</b>	
<b>Consult/Att First:</b>	Eva				<b>Cert Issued:</b>	
<b>Consult/Att Last:</b>	Fromm				<b>C/F/L?:</b>	
<b>Consult/Att Title:</b>	Attorney				<b>C/F/L Description:</b>	
<b>Consult/Att City:</b>	Houston				<b>Region COC?:</b>	
<b>Consult/Att State:</b>	TX				<b>Region R/W?:</b>	Yes
<b>Consult/Att Zip:</b>	77010				<b>Survey?:</b>	
<b>Consult/Att Phone:</b>	713-651-5321				<b>Media:</b>	Microfiche
<b>Consult/Att Fax:</b>	713-651-5246				<b>File Location:</b>	CR
<b>Consult/Att Addr:</b>	1301 McKinney, 42nd Floor					
<b>Applicant:</b>	Crescent Real Estate Equities, L.P.					
<b>Type Remedy?:</b>						
<b>Contaminants Identified:</b>						
<b>Comments:</b>						

<u>8</u>	1 of 2	N	0.17 / 881.95	47.92 / -8	TENNECO SYSTEMS CENTER 1433 WEST LOOP S HOUSTON TX	LST
<b>LPST ID:</b>	106055				<b>CN Name:</b>	TENNECO REALTY INC
<b>Status:</b>	6A - FINAL CONCURRENCE ISSUED				<b>Start Date:</b>	3/5/1993
<b>Program:</b>	1 - RPR				<b>Closure Date:</b>	6/7/1995
<b>Reported Date:</b>	2/5/1993				<b>County:</b>	HARRIS
<b>Entered Date:</b>	3/5/1993				<b>Region Code:</b>	12
<b>Priority:</b>	5 - MINOR SOIL CONTAMINATION - DOES				<b>Region Desc:</b>	HOUSTON

Map Key	Number of Records	Direction	Distance (mi/ft)	Elev/Diff (ft)	Site	DB
---------	-------------------	-----------	------------------	----------------	------	----

NOT REQUIRE A RAP

<u>8</u>	2 of 2	N	0.17 / 881.95	47.92 / -8	TENNECO SYSTEMS CENTER 1433 WEST LOOP S HOUSTON TX 77027	UST
----------	--------	---	------------------	---------------	--	-----

<b>Facility ID:</b>	50626	<b>Fac Not Inspectable:</b>	No
<b>Additional ID:</b>	549257732002087	<b>Fac Not Insp Rsn:</b>	
<b>Facility No:</b>	11513	<b>Fac Not Insp Rsn2:</b>	
<b>Facility Status:</b>	INACTIVE	<b>Facility Contact Title:</b>	BLDG SUPT
<b>No of Active USTs:</b>	0	<b>Fac Cont First Nm:</b>	K
<b>No of Active ASTs:</b>	0	<b>Fac Cont Middle Nm:</b>	
<b>Facility Type:</b>	FLEET REFUELING	<b>Fac Cont Last Nm:</b>	RAUPP
<b>Fac Exempt Status:</b>	No	<b>Fac Cont Org:</b>	TENNECO SYSTEMS CENTER
<b>Facility Begin Date:</b>	07/28/1986	<b>Mail Addr Delivery:</b>	
<b>Enforcement Action:</b>		<b>Mail Addr Internal Del:</b>	
<b>Enf Action Date:</b>		<b>Mail Addr City Name:</b>	
<b>Records Off Site:</b>	No	<b>Mail Addr State Cd:</b>	
<b>UST Fin Assu Req:</b>	No	<b>Mail Addr Zip:</b>	
<b>App Received Date:</b>	05/08/1986	<b>Mail Addr Zip Ext:</b>	
<b>Signature Date:</b>	03/25/1986	<b>Phone No Area Cd:</b>	713
<b>Signature Title:</b>	BLDG SUPT	<b>Phone No:</b>	7574632
<b>Signature Role:</b>		<b>Phone No Ext:</b>	0
<b>Sig First Name:</b>	K	<b>Fax No Area Cd:</b>	
<b>Sig Middle Name:</b>		<b>Fax No:</b>	
<b>Sig Last Name:</b>	RAUPP	<b>Fax No Ext:</b>	
<b>Sig Company:</b>		<b>Email Address:</b>	
<b>Site Loc Nearest City:</b>		<b>Address Deliverable:</b>	
<b>Site Loc County Name:</b>	HARRIS		
<b>Site Loc Tceq Region:</b>	12		
<b>Site Location Zip:</b>	77027		
<b>Site Location Description:</b>			

**Tank Information**

<b>UST ID:</b>	30268	<b>Capacity (gal):</b>	6000
<b>Tank ID:</b>	1	<b>Empty:</b>	NO
<b>Regulatory Status:</b>	FULLY REGULATED	<b>Internal Protection:</b>	
<b>Status:</b>	REMOVED FROM GROUND	<b>Design Single Wall:</b>	NO
<b>Status Begin Date:</b>	06/07/1995	<b>Design Double Wall:</b>	NO
<b>Installation Date:</b>	01/01/1972	<b>Piping Dsgn Sngl Wil:</b>	NO
<b>Registration Date:</b>	05/08/1986	<b>Piping Dsgn Dble Wil:</b>	NO
<b>No of Compartments:</b>	1		

**UST Tank Compartment**

<b>UST Comprt ID:</b>	28559	<b>Substance Stored 1:</b>	DIESEL
<b>Compartment ID:</b>	A	<b>Substance Stored 2:</b>	
<b>Capacity (gallons):</b>	6000	<b>Substance Stored 3:</b>	

**Compartment Release Detection**

<b>Vapor Monitoring:</b>	NO
<b>Groundwater Monitoring:</b>	NO
<b>Monitoring of Barrier:</b>	NO
<b>Auto Tnk Gauge Test &amp; Inv Ctrl:</b>	NO
<b>Interstitial Monitor w/ Sec:</b>	NO
<b>Weekly Manual Gauging:</b>	NO
<b>Monthly Tank Gauging:</b>	NO
<b>SIR &amp; Inventory Control:</b>	NO

**Piping Release Detection**

<b>Map Key</b>	<b>Number of Records</b>	<b>Direction</b>	<b>Distance (mi/ft)</b>	<b>Elev/Diff (ft)</b>	<b>Site</b>	<b>DB</b>
<b>Vapor Monitoring:</b>						
<b>Groundwater Monitoring:</b>						
<b>Secondary Barrier Monitoring:</b>						
<b>Interstitial Monitoring:</b>						
<b>Monthly Piping Tightness Test:</b>						
<b>Annual Test/Electro Monitor:</b>						
<b>Triennial Tightness Test:</b>						
<b>Auto Line Leak Detector:</b>						
<b>SIR &amp; Inventory Control:</b>						
<b>Exempt System Suction:</b>						
<b><u>Spill and Overfill Prevention</u></b>						
<b>Tight Fill Fit Container/Bucket:</b>						
<b>Factory Spill Container/Bucket:</b>						
<b>Delivery Shut-Off Valve:</b>						
<b>Flow Restrictor Valve:</b>						
<b>Alarm(set@&lt;=90%) w/3a or 3b):</b>						
<b>N/A-All Deliver to Tank&lt;=25 gal:</b>						
<b>Comp Release Detect Compli:</b>						
<b>Piping Release Detect Compl:</b>						
<b>Spill/Overfill Prevent Compli:</b>						
<b>Comp Release Detect. Vary:</b>						
<b>Piping Release Detect Vary:</b>						
<b>Spill/Overfill Prevent. Variance:</b>						
<b>Stage 1 Vapor Recovery:</b>						
<b>Stage 1 Installation Date:</b>						
<b><u>Tank External Containment</u></b>						
<b>Factory-Built Nonmetal Jacket:</b>						
<b>Synth Tnk Pit/Pipe-Trench Lnr:</b>						
<b>Tank Vault/Rigid Trench Liner:</b>						
<b><u>Piping External Containment</u></b>						
<b>Factory Nonmetal Jacket:</b>						
<b>Synth Tnk Pit/Pipe-Tren Lnr:</b>						
<b>Tank Vault/Rigid Trench Liner:</b>						
<b>Type of Piping Code:</b>						
<b>Type of Piping Description:</b>						
<b><u>Tank Material</u></b>						
<b>Steel:</b>						
<b>FRP (Fibergla Reinfir Plastic):</b>						
<b>Composite (Steel w/Ext FRP):</b>						
<b>Concrete:</b>						
<b>Steel w/External Jacket:</b>						
<b>Steel w/External Polyurethane:</b>						
<b><u>Piping Material</u></b>						
<b>Steel:</b>						
<b>FRP (Fibergla Reinfir Plastic):</b>						
<b>Concrete:</b>						
<b>Steel w/External Jacket:</b>						
<b>Nonmetallic Flexible Piping:</b>						
<b><u>Piping Connectors &amp; Valves</u></b>						
<b>Shear/Impact Valves:</b>						
<b>Steel Swing-joints:</b>						



Map Key	Number of Records	Direction	Distance (mi/ft)	Elev/Diff (ft)	Site	DB
---------	-------------------	-----------	------------------	----------------	------	----

Flexible Connectors: NO

**Tank Corrosion Protection Method**

External Dielectric: NO  
 Cathodic Protection-Fact Inst: NO  
 Cathodic Protection-Field Inst: NO  
 Composite Tank: NO  
 Coated Tank: NO  
 FRP Tank or Piping: NO  
 External Nonmetallic Jacket: NO  
 Unnecessary per Corr Protect Specialist: NO

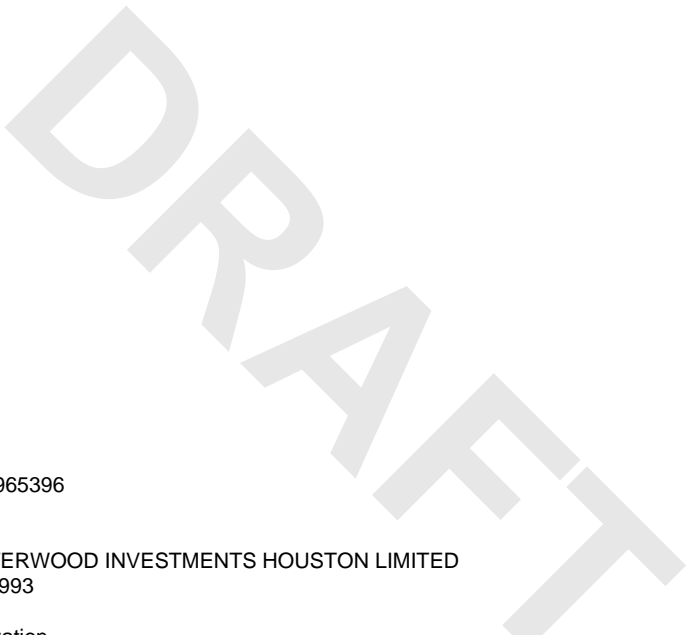
**Piping Corrosion Protection Method**

External Dielectric: NO  
 Cathodic Protection-Fact Inst: NO  
 Cathodic Protection-Field Inst: NO  
 Frp Tank or Piping: NO  
 Nonmetallic Flexible Piping: NO  
 Open Area/2nd Containment: NO  
 Dual Protected: NO  
 Unec per Corr Protect Spc: NO  
 Tank Corr Protect Compliance: NO  
 Piping Corr Protect Compli: NO  
 Tank Corr Protect Variance: NO  
 Piping Corr Protect Variance: NO  
 Temp Out of Service Comp: NO  
 Technical Compliance: NO  
 Tank Tested: YES  
 Installation Signature Date:

**Owner**

Owner CN: CN600965396  
 Owner First Name:  
 Middle Name:  
 Comp or Own Last Name: CHARTERWOOD INVESTMENTS HOUSTON LIMITED  
 Owner Effective Begin Date: 08/31/1993  
 Owner Type Code: OR  
 Owner Type Description: Organization  
 State Tax ID:  
 Contact Role:  
 Contact First Name:  
 Contact Middle Name:  
 Contact Last Name:  
 Contact Title:  
 Contact Organization Name:  
 Mailing Address (Delivery):  
 Mailing Addr (Int Delivery):  
 Mailing City:  
 Mailing State:  
 Mailing Zip:  
 Mailing Zip Ext:  
 Phone Area Code:  
 Phone Number:  
 Phone Ext:  
 Fax Area Code:  
 Fax Number:  
 Fax Ext:  
 Email:

**Facility Billing Contacts**



Map Key	Number of Records	Direction	Distance (mi/ft)	Elev/Diff (ft)	Site	DB
AR No:						
AR No Suffix(A=UST fee code):						
AR No Suffix(A=AST fee code):						
Contact First Name:		G GRANT				
Contact Middle Name:						
Contact Last Name:		ROANE				
Contact Title:						
Contact Organization Name:		CHARTERWOOD INVESTMENTS HOUSTON LIMITED				
Mailing Address (Delivery):		1433 WEST LOOP S STE 150				
Mailing Addr (Int Delivery):						
Mailing City:		HOUSTON				
Mailing State:		TX				
Mailing Zip:		77027				
Mailing Zip Ext:		9500				
Phone Area Code:						
Phone Number:						
Phone Ext:						
Fax Area Code:						
Fax Number:						
Fax Number Ext:						
Email:						
Contact Address Deliverable:		YES				

9	1 of 1	E	0.18 / 973.54	56.70 / 0	WASTE WATER 4550 POST OAK PLACE DR STE 345 HOUSTON TX 77027	IHW
<b>Registration No:</b>		DW167		<b>County ID:</b>		201
<b>EPA ID:</b>				<b>County:</b>		HARRIS
<b>Facility ID:</b>		33657		<b>Site Latitude:</b>		-00.000
<b>Merged Facility ID:</b>				<b>Site Longitude:</b>		-000.000
<b>Owner Tax ID:</b>		0		<b>Last Update:</b>		20031020
<b>Status:</b>		INACTIVE		<b>Ind Waste Permit:</b>		
<b>Initial Notify Date:</b>		20010727		<b>Munic Waste Permit:</b>		
<b>Last Amended:</b>		20010727		<b>Non Notifier:</b>		No
<b>TCEQ Region No:</b>		12		<b>Steers Reporter:</b>		No
<b>TCEQ HW Prmt:</b>				<b>Submit Annual Rprt:</b>		No
<b>Industrial Code:</b>				<b>Recycle Activities:</b>		No
<b>Waste Generator:</b>		No		<b>NAICS Code:</b>		
<b>Waste Receiver:</b>		Yes		<b>Reg Stat Change Dt:</b>		20010727
<b>Waste Transporter:</b>		No		<b>Reports Monthly:</b>		No
<b>Waste Transfer Fac:</b>		No		<b>Site Land Type:</b>		
<b>Maquiladora:</b>				<b>Receiver Type:</b>		
<b>Generator Type:</b>				<b>Transport for Hire:</b>		No
<b>Gen Type by Amount:</b>				<b>Trnsprt Own Waste:</b>		No
<b>Company Name:</b>		WASTEWATER INC		<b>Waste Type 1:</b>		
<b>Mailing Address:</b>		4550 POST OAK PLACE DR STE 345		<b>Waste Type 2:</b>		
<b>Mail Addr City:</b>		HOUSTON		<b>Waste Type 3:</b>		
<b>Mail Addr State:</b>		TX		<b>Waste Type H:</b>		
<b>Mail Addr Country:</b>		UNITED STATES		<b>Waste Type MSW:</b>		
<b>Mail Addr Zip:</b>		77027		<b>Waste Type Medic:</b>		
<b>Mail Addr Zip Ext:</b>		3167		<b>Waste Type Other:</b>		
<b>Contact Name:</b>		RICE		<b>Waste Type Sludge:</b>		
<b>Contact Name 2:</b>		DON K		<b>Waste Tp Used Oil:</b>		
<b>Contact Phone:</b>		713-2281511		<b>Waste Tp Used Tire:</b>		

**Owner Information**

<b>Owner Name:</b>	WASTEWATER INC	<b>Mailing:</b>	4550 POST OAK PLACE DR STE 345
<b>Own Optional Name:</b>		<b>Mail Building Addr:</b>	
<b>Owner Bankrupt Cd:</b>		<b>Mail PO Box Addr:</b>	
<b>Tax ID:</b>	32003219428	<b>Mail Addr City:</b>	HOUSTON
<b>Business Type:</b>	Corporation	<b>Mail Addr State:</b>	TX
<b>Phone No:</b>	1-713-2281511	<b>Mail Addr Zip5:</b>	77027
<b>Fax No:</b>		<b>Mail Addr Zip4:</b>	3167

Map Key	Number of Records	Direction	Distance (mi/ft)	Elev/Diff (ft)	Site	DB
<b>Email Address:</b>				<b>Mail Addr Country:</b>	UNITED STA	
<b><u>Operator Information</u></b>						
<b>Operator Name:</b>	WASTEWATER INC			<b>Mailing:</b>	4550 POST OAK PLACE DR STE 345	
<b>Oper Optional Name:</b>				<b>Mail Building Addr:</b>		
<b>Bankruptcy Code:</b>				<b>Mail PO Box Addr:</b>		
<b>Tax ID:</b>	32003219428			<b>Mail Addr City:</b>	HOUSTON	
<b>Business Type:</b>	Corporation			<b>Mail Addr State:</b>	TX	
<b>Phone No:</b>	1-713-2281511			<b>Mail Addr Zip5:</b>	77027	
<b>Fax No:</b>				<b>Mail Addr Zip4:</b>	3167	
<b>Email Address:</b>				<b>Mail Addr Country:</b>	UNITED STA	
<b><u>Contact Information</u></b>						
<b>Contact Name:</b>				<b>Mailing Address:</b>	4550 POST OAK PLACE DR STE 345	
<b>Contact Optional:</b>				<b>Mail Building Addr:</b>		
<b>Contact Title:</b>				<b>Mail PO Box Addr:</b>		
<b>Contact Role:</b>	OWNCON			<b>Mail Addr City:</b>	HOUSTON	
<b>Phone No:</b>	1-713-2281511			<b>Mail Addr State:</b>	TX	
<b>Fax No:</b>				<b>Mail Addr Zip5:</b>	77027	
<b>Email Address:</b>				<b>Mail Addr Zip4:</b>	3167	
<b>Contact Name:</b>				<b>Mailing Address:</b>	4550 POST OAK PLACE DR STE 345	
<b>Contact Optional:</b>				<b>Mail Building Addr:</b>		
<b>Contact Title:</b>				<b>Mail PO Box Addr:</b>		
<b>Contact Role:</b>	OPRCON			<b>Mail Addr City:</b>	HOUSTON	
<b>Phone No:</b>	1-713-2281511			<b>Mail Addr State:</b>	TX	
<b>Fax No:</b>				<b>Mail Addr Zip5:</b>	77027	
<b>Email Address:</b>				<b>Mail Addr Zip4:</b>	3167	
<b>Contact Name:</b>	RICE			<b>Mailing Address:</b>	4550 POST OAK PLACE DR STE 345	
<b>Contact Optional:</b>	DON			<b>Mail Building Addr:</b>	STE 345	
<b>Contact Title:</b>	ENVIRONMENTAL MANAGER			<b>Mail PO Box Addr:</b>		
<b>Contact Role:</b>	PRICONT			<b>Mail Addr City:</b>	HOUSTON	
<b>Phone No:</b>	1-713-2281511			<b>Mail Addr State:</b>	TX	
<b>Fax No:</b>				<b>Mail Addr Zip5:</b>	77027	
<b>Email Address:</b>				<b>Mail Addr Zip4:</b>	3167	

**10**      1 of 3      **NNW**      0.21 / 1,084.76      49.05 / -7      **EXXON MOBIL CORPORATION**  
**1404 W LOOP S**  
**HOUSTON TX 77027**      **RCRA NON GEN**

**EPA Handler ID:** TXD988028262  
**Land Type Code:** P  
**Land Type Desc:** Private  
**Federal Waste Generator Code:** N  
**Gen Status Univ Code:** N  
**Gen Status Univ Desc:** No Report  
**Importer Activity:** No  
**Mixed Waste Generator:** No  
**Transporter Activity:** No  
**Transfer Facility:** No  
**Recycler Activity:** No  
**Onsite Burner Exemption:** No  
**Furnace Exemption:** No  
**Underground Inject Activity:** No  
**Receives Waste from Offsite:** No  
**TSD Type:** -----  
**TSD Activity:** No  
**Corrective Action Univ:** No  
**Action has been Imposed:** No  
**Action under 3004 (U)/(V):** No  
**Institutional Control Indicator:** N  
**Used Oil Transporter:**

Map Key	Number of Records	Direction	Distance (mi/ft)	Elev/Diff (ft)	Site	DB
---------	-------------------	-----------	------------------	----------------	------	----

**Used Oil Transfer Facility:**  
**Used Oil Processor:**  
**Used Oil Refiner:**  
**Used Oil Burner:**  
**Used Oil Market Burner:**  
**Used Oil Spec Marketer:**  
**Activity Location:** TX  
**County Code:** TX201  
**County Name:** HARRIS  
**Contact Name:** ALDA S POOL  
**Contact Phone No and Ext:** 713-656-7709  
**Contact Email:**  
**Contact Address:** PO BOX 4415 , HOUSTON , TX, 77210 , US  
**Mailing Address:** PO BOX 4415 , HOUSTON , TX, 77210 , US

**Owner/Operator Details**

<b>Owner/Operator Ind:</b>	CP	<b>Country:</b>	US
<b>Name:</b>	EXXON MOBIL CORPORATION	<b>Zip Code:</b>	77210
<b>Street No:</b>		<b>Phone:</b>	713-656-7709
<b>Street 1:</b>	PO BOX 4415	<b>Type:</b>	P
<b>Street 2:</b>		<b>Date Became Current:</b>	20051129
<b>City:</b>	HOUSTON	<b>Date Ended Current:</b>	
<b>State:</b>	TX		
<b>Source Type:</b>	N		
<b>Owner/Operator Ind:</b>	CO	<b>Country:</b>	US
<b>Name:</b>	EXXON CO USA	<b>Zip Code:</b>	77210
<b>Street No:</b>		<b>Phone:</b>	713-656-7761
<b>Street 1:</b>	PO BOX 4415	<b>Type:</b>	P
<b>Street 2:</b>		<b>Date Became Current:</b>	
<b>City:</b>	HOUSTON	<b>Date Ended Current:</b>	
<b>State:</b>	TX		
<b>Source Type:</b>	N		
<b>Owner/Operator Ind:</b>	CO	<b>Country:</b>	US
<b>Name:</b>	EXXON MOBIL CORPORATION	<b>Zip Code:</b>	77210
<b>Street No:</b>		<b>Phone:</b>	713-656-7709
<b>Street 1:</b>	PO BOX 4415	<b>Type:</b>	
<b>Street 2:</b>		<b>Date Became Current:</b>	20010727
<b>City:</b>	HOUSTON	<b>Date Ended Current:</b>	
<b>State:</b>	TX		
<b>Source Type:</b>	N		
<b>Owner/Operator Ind:</b>	CO	<b>Country:</b>	US
<b>Name:</b>	EXXON MOBIL CORPORATION	<b>Zip Code:</b>	77210
<b>Street No:</b>		<b>Phone:</b>	713-656-7709
<b>Street 1:</b>	PO BOX 4415	<b>Type:</b>	P
<b>Street 2:</b>		<b>Date Became Current:</b>	20051129
<b>City:</b>	HOUSTON	<b>Date Ended Current:</b>	
<b>State:</b>	TX		
<b>Source Type:</b>	N		
<b>Owner/Operator Ind:</b>	CP	<b>Country:</b>	US
<b>Name:</b>	EXXON MOBIL CORPORATION	<b>Zip Code:</b>	77210
<b>Street No:</b>		<b>Phone:</b>	713-656-7709
<b>Street 1:</b>	PO BOX 4415	<b>Type:</b>	
<b>Street 2:</b>		<b>Date Became Current:</b>	20010727
<b>City:</b>	HOUSTON	<b>Date Ended Current:</b>	
<b>State:</b>	TX		
<b>Source Type:</b>	N		

**Hazardous Waste Details**

**Hazardous Waste Code Owner:** HQ  
**Hazardous Waste Code:** D000

Map Key	Number of Records	Direction	Distance (mi/ft)	Elev/Diff (ft)	Site	DB
<b>Source Type:</b>		N				
<b>Code Type:</b>		D				
<b>Waste Code Description:</b>		DESCRIPTION				
<b>Waste Code Active Status:</b>		No				
<b>BR Waste Code Active Status:</b>		No				
<b>Hazardous Waste Code Owner:</b>		HQ				
<b>Hazardous Waste Code:</b>		D018				
<b>Source Type:</b>		N				
<b>Code Type:</b>		D				
<b>Waste Code Description:</b>		BENZENE				
<b>Waste Code Active Status:</b>		Yes				
<b>BR Waste Code Active Status:</b>		Yes				
<b>Hazardous Waste Code Owner:</b>		HQ				
<b>Hazardous Waste Code:</b>		D001				
<b>Source Type:</b>		N				
<b>Code Type:</b>		D				
<b>Waste Code Description:</b>		IGNITABLE WASTE				
<b>Waste Code Active Status:</b>		Yes				
<b>BR Waste Code Active Status:</b>		Yes				
<b><u>Handler Details</u></b>						
<b>Source Type:</b>	N			<b>Used Oil Transporter:</b>	No	
<b>Receive Date:</b>	20051129			<b>UO Transfer Fac:</b>	No	
<b>Non Notifier:</b>				<b>Used Oil Processor:</b>	No	
<b>Acknowledge Flag:</b>	Y			<b>Used Oil Refiner:</b>	No	
<b>Acknowledge Date:</b>				<b>Used Oil Burner:</b>	No	
<b>Accessibility:</b>				<b>UO Market Burner:</b>	No	
<b>Land Type:</b>	P			<b>UO Spec Marketer:</b>	No	
<b>Fed Waste Gen Own:</b>	HQ			<b>Current Site Name:</b>	EXXON MOBIL CORPORATION	
<b>Fed Waste Gen Cd:</b>	N			<b>Location Street No:</b>	1404	
<b>Fed Waste Gen Desc:</b>				<b>Location Street 1:</b>	W LOOP S	
<b>ST Waste Gen Own:</b>	TX			<b>Location Street 2:</b>		
<b>State Waste Gen Cd:</b>	N			<b>Location City:</b>	HOUSTON	
<b>Short Term Gen:</b>	No			<b>Location State:</b>	TX	
<b>Importer Activity:</b>	No			<b>Location Zip Code:</b>	77027	
<b>Mixed Waste Gen:</b>	No			<b>County Code:</b>	TX201	
<b>Transporter:</b>	No			<b>State District:</b>	12	
<b>Transfer Facility:</b>	No			<b>Mailing Street No:</b>		
<b>TSD Activity:</b>	No			<b>Mailing Street 1:</b>	PO BOX 4415	
<b>Recycler Activity:</b>	No			<b>Mailing Street 2:</b>		
<b>Onsite Burn Exempt:</b>	No			<b>Mailing City:</b>	HOUSTON	
<b>Furnace Exemption:</b>	No			<b>Mailing State:</b>	TX	
<b>Underground Inject:</b>	No			<b>Mailing Zip Code:</b>	77210	
<b>Off Site Receipt:</b>	No			<b>Mailing Country:</b>	US	
<b>Waste Dest Fac:</b>	No			<b>Contact First Name:</b>	ALDA S	
<b>Subpart K College:</b>				<b>Contact Middle Initial:</b>		
<b>Subpart K Hospital:</b>				<b>Contact Last Name:</b>	POOL	
<b>Subpart K Non Profit:</b>				<b>Contact Street No:</b>		
<b>Subpart K Withdraw:</b>				<b>Contact Street 1:</b>	PO BOX 4415	
<b>Include Ntnl Rprt:</b>				<b>Contact Street 2:</b>		
<b>Reporting Cycle:</b>				<b>Contact City:</b>	HOUSTON	
<b>LQHUUW:</b>	No			<b>Contact State:</b>	TX	
<b>Trader Importer:</b>				<b>Contact Zip:</b>	77210	
<b>Trader Exporter:</b>				<b>Contact Country:</b>	US	
<b>Slab Importer:</b>				<b>Contact Phone:</b>	713-656-7709	
<b>Slab Exporter:</b>				<b>Contact Phone Ext:</b>		
<b>Current Record:</b>	Yes			<b>Contact Fax:</b>		
<b>Location Country:</b>	US			<b>Contact Email Addr:</b>		
<b>State District Owner:</b>	TX			<b>Contact Title:</b>		
<b><u>Handler Details</u></b>						
<b>Source Type:</b>	N			<b>Used Oil Transporter:</b>	No	

Map Key	Number of Records	Direction	Distance (mi/ft)	Elev/Diff (ft)	Site	DB
<b>Receive Date:</b>	19910401				<b>UO Transfer Fac:</b> No	
<b>Non Notifier:</b>					<b>Used Oil Processor:</b> No	
<b>Acknowledge Flag:</b>					<b>Used Oil Refiner:</b> No	
<b>Acknowledge Date:</b>					<b>Used Oil Burner:</b> No	
<b>Accessibility:</b>					<b>UO Market Burner:</b> No	
<b>Land Type:</b>					<b>UO Spec Marketer:</b> No	
<b>Fed Waste Gen Own:</b>	HQ				<b>Current Site Name:</b> EXXON CO USA #63542	
<b>Fed Waste Gen Cd:</b>	3				<b>Location Street No:</b> 1404	
<b>Fed Waste Gen Desc:</b>	Conditionally Exempt Small Quantity				<b>Location Street 1:</b> W LOOP S	
<b>ST Waste Gen Own:</b>	TX				<b>Location Street 2:</b>	
<b>State Waste Gen Cd:</b>					<b>Location City:</b> HOUSTON	
<b>Short Term Gen:</b>	No				<b>Location State:</b> TX	
<b>Importer Activity:</b>	No				<b>Location Zip Code:</b> 77027	
<b>Mixed Waste Gen:</b>	No				<b>County Code:</b> TX201	
<b>Transporter:</b>	No				<b>State District:</b> 12	
<b>Transfer Facility:</b>	No				<b>Mailing Street No:</b>	
<b>TSD Activity:</b>	No				<b>Mailing Street 1:</b> PO BOX 4415	
<b>Recycler Activity:</b>	No				<b>Mailing Street 2:</b>	
<b>Onsite Burn Exempt:</b>	No				<b>Mailing City:</b> HOUSTON	
<b>Furnace Exemption:</b>	No				<b>Mailing State:</b> TX	
<b>Underground Inject:</b>	No				<b>Mailing Zip Code:</b> 77210	
<b>Off Site Receipt:</b>	No				<b>Mailing Country:</b>	
<b>Waste Dest Fac:</b>	No				<b>Contact First Name:</b> ALDA-S	
<b>Subpart K College:</b>					<b>Contact Middle Initial:</b>	
<b>Subpart K Hospital:</b>					<b>Contact Last Name:</b> POOL	
<b>Subpart K Non Profit:</b>					<b>Contact Street No:</b>	
<b>Subpart K Withdraw:</b>					<b>Contact Street 1:</b> PO BOX 4415	
<b>Include Ntnl Rprt:</b>					<b>Contact Street 2:</b>	
<b>Reporting Cycle:</b>					<b>Contact City:</b> HOUSTON	
<b>LQHUU:</b>	No				<b>Contact State:</b> TX	
<b>Trader Importer:</b>					<b>Contact Zip:</b> 77210	
<b>Trader Exporter:</b>					<b>Contact Country:</b> US	
<b>Slab Importer:</b>					<b>Contact Phone:</b> 713-656-7709	
<b>Slab Exporter:</b>					<b>Contact Phone Ext:</b>	
<b>Current Record:</b>	No				<b>Contact Fax:</b>	
<b>Location Country:</b>	US				<b>Contact Email Addr:</b>	
<b>State District Owner:</b>	TX				<b>Contact Title:</b>	

**Handler Details**

<b>Source Type:</b>	N				<b>Used Oil Transporter:</b> No	
<b>Receive Date:</b>	20010727				<b>UO Transfer Fac:</b> No	
<b>Non Notifier:</b>					<b>Used Oil Processor:</b> No	
<b>Acknowledge Flag:</b>	Y				<b>Used Oil Refiner:</b> No	
<b>Acknowledge Date:</b>					<b>Used Oil Burner:</b> No	
<b>Accessibility:</b>					<b>UO Market Burner:</b> No	
<b>Land Type:</b>					<b>UO Spec Marketer:</b> No	
<b>Fed Waste Gen Own:</b>	HQ				<b>Current Site Name:</b> EXXON MOBIL CORPORATION	
<b>Fed Waste Gen Cd:</b>	N				<b>Location Street No:</b> 1404	
<b>Fed Waste Gen Desc:</b>					<b>Location Street 1:</b> W LOOP S	
<b>ST Waste Gen Own:</b>	TX				<b>Location Street 2:</b>	
<b>State Waste Gen Cd:</b>					<b>Location City:</b> HOUSTON	
<b>Short Term Gen:</b>	No				<b>Location State:</b> TX	
<b>Importer Activity:</b>	No				<b>Location Zip Code:</b> 77027	
<b>Mixed Waste Gen:</b>	No				<b>County Code:</b> TX201	
<b>Transporter:</b>	No				<b>State District:</b> 12	
<b>Transfer Facility:</b>	No				<b>Mailing Street No:</b>	
<b>TSD Activity:</b>	No				<b>Mailing Street 1:</b> PO BOX 4415	
<b>Recycler Activity:</b>	No				<b>Mailing Street 2:</b>	
<b>Onsite Burn Exempt:</b>	No				<b>Mailing City:</b> HOUSTON	
<b>Furnace Exemption:</b>	No				<b>Mailing State:</b> TX	
<b>Underground Inject:</b>	No				<b>Mailing Zip Code:</b> 77210	
<b>Off Site Receipt:</b>	No				<b>Mailing Country:</b> US	
<b>Waste Dest Fac:</b>	No				<b>Contact First Name:</b> ALDA S	
<b>Subpart K College:</b>					<b>Contact Middle Initial:</b>	
<b>Subpart K Hospital:</b>					<b>Contact Last Name:</b> POOL	
<b>Subpart K Non Profit:</b>					<b>Contact Street No:</b>	



Map Key	Number of Records	Direction	Distance (mi/ft)	Elev/Diff (ft)	Site	DB
Subpart K Withdraw: Include Ntnl Rprt: Reporting Cycle: LQHUUW:				No	Contact Street 1: Contact Street 2: Contact City: Contact State: Contact Zip: Contact Country: Contact Phone: Contact Phone Ext: Contact Fax: Contact Email Addr: Contact Title:	PO BOX 4415 HOUSTON TX 77210 US 713-656-7709
Trader Importer: Trader Exporter: Slab Importer: Slab Exporter: Current Record: Location Country: State District Owner:				No US TX		

10      2 of 3      **NNW**      0.21 / 1,084.76      49.05 / -7      **EXXON USA**  
1404 WEST LOOP S  
HOUSTON TX 77027      **UST**

<b>Facility ID:</b>	48067	<b>Fac Not Inspectable:</b>	No
<b>Additional ID:</b>	414554002002172	<b>Fac Not Insp Rsn:</b>	
<b>Facility No:</b>	26207	<b>Fac Not Insp Rsn2:</b>	
<b>Facility Status:</b>	INACTIVE	<b>Facility Contact Title:</b>	
<b>No of Active USTs:</b>	0	<b>Fac Cont First Nm:</b>	
<b>No of Active ASTs:</b>	0	<b>Fac Cont Middle Nm:</b>	
<b>Facility Type:</b>	RETAIL	<b>Fac Cont Last Nm:</b>	
<b>Fac Exempt Status:</b>	No	<b>Fac Cont Org:</b>	EXXON CO USA
<b>Facility Begin Date:</b>	10/09/1986	<b>Mail Addr Delivery:</b>	
<b>Enforcement Action:</b>		<b>Mail Addr Internal Del:</b>	
<b>Enf Action Date:</b>		<b>Mail Addr City Name:</b>	
<b>Records Off Site:</b>	No	<b>Mail Addr State Cd:</b>	
<b>UST Fin Assu Req:</b>	No	<b>Mail Addr Zip:</b>	
<b>App Received Date:</b>	05/08/1986	<b>Mail Addr Zip Ext:</b>	
<b>Signature Date:</b>	04/26/1986	<b>Phone No Area Cd:</b>	713
<b>Signature Title:</b>	ENG SUPERVISOR	<b>Phone No:</b>	7975475
<b>Signature Role:</b>		<b>Phone No Ext:</b>	0
<b>Sig First Name:</b>	RN	<b>Fax No Area Cd:</b>	
<b>Sig Middle Name:</b>		<b>Fax No:</b>	
<b>Sig Last Name:</b>	ATHERTON	<b>Fax No Ext:</b>	
<b>Sig Company:</b>		<b>Email Address:</b>	
<b>Site Loc Nearest City:</b>		<b>Address Deliverable:</b>	
<b>Site Loc County Name:</b>	HARRIS		
<b>Site Loc Tceq Region:</b>	12		
<b>Site Location Zip:</b>	77027		
<b>Site Location Description:</b>			

**Tank Information**

<b>UST ID:</b>	67728	<b>Capacity (gal):</b>	10000
<b>Tank ID:</b>	2	<b>Empty:</b>	NO
<b>Regulatory Status:</b>	FULLY REGULATED	<b>Internal Protection:</b>	
<b>Status:</b>	REMOVED FROM GROUND	<b>Design Single Wall:</b>	YES
<b>Status Begin Date:</b>	10/30/1992	<b>Design Double Wall:</b>	NO
<b>Installation Date:</b>	01/01/1985	<b>Piping Dsgn Sngl Wll:</b>	YES
<b>Registration Date:</b>	05/08/1986	<b>Piping Dsgn Dble Wll:</b>	NO
<b>No of Compartments:</b>	1		

**UST Tank Compartment**

<b>UST Compmt ID:</b>	38364	<b>Substance Stored 1:</b>	GASOLINE
<b>Compartment ID:</b>	A	<b>Substance Stored 2:</b>	
<b>Capacity (gallons):</b>	10000	<b>Substance Stored 3:</b>	

**Compartment Release Detection**

<b>Vapor Monitoring:</b>	NO
<b>Groundwater Monitoring:</b>	NO
<b>Monitoring of Barrier:</b>	NO

<b>Map Key</b>	<b>Number of Records</b>	<b>Direction</b>	<b>Distance (mi/ft)</b>	<b>Elev/Diff (ft)</b>	<b>Site</b>	<b>DB</b>
<b>Auto Tnk Gauge Test &amp; Inv Ctrl:</b>		NO				
<b>Interstitial Monitor w/ Sec:</b>		NO				
<b>Weekly Manual Gauging:</b>		NO				
<b>Monthly Tank Gauging:</b>		NO				
<b>SIR &amp; Inventory Control:</b>		NO				
<b><u>Piping Release Detection</u></b>						
<b>Vapor Monitoring:</b>		NO				
<b>Groundwater Monitoring:</b>		NO				
<b>Secondary Barrier Monitoring:</b>		NO				
<b>Interstitial Monitoring:</b>		NO				
<b>Monthly Piping Tightness Test:</b>		NO				
<b>Annual Test/Electro Monitor:</b>		NO				
<b>Triennial Tightness Test:</b>		NO				
<b>Auto Line Leak Detector:</b>		NO				
<b>SIR &amp; Inventory Control:</b>		NO				
<b>Exempt System Suction:</b>		NO				
<b><u>Spill and Overfill Prevention</u></b>						
<b>Tight Fill Fit Container/Bucket:</b>		NO				
<b>Factory Spill Container/Bucket:</b>		NO				
<b>Delivery Shut-Off Valve:</b>		NO				
<b>Flow Restrictor Valve:</b>		NO				
<b>Alarm(set@&lt;=90%) w/3a or 3b):</b>		NO				
<b>N/A-All Deliver to Tank&lt;=25 gal:</b>		NO				
<b>Comp Release Detect Compli:</b>		NO				
<b>Piping Release Detect Compl:</b>		NO				
<b>Spill/Overfill Prevent Compli:</b>		NO				
<b>Comp Release Detect. Vary:</b>		NO				
<b>Piping Release Detect Vary:</b>		NO				
<b>Spill/Overfill Prevent. Variance:</b>		NO				
<b>Stage 1 Vapor Recovery:</b>						
<b>Stage 1 Installation Date:</b>						
<b><u>Tank External Containment</u></b>						
<b>Factory-Built Nonmetal Jacket:</b>		NO				
<b>Synth Tnk Pit/Pipe-Trench Lnr:</b>		NO				
<b>Tank Vault/Rigid Trench Liner:</b>		NO				
<b><u>Piping External Containment</u></b>						
<b>Factory Nonmetal Jacket:</b>		NO				
<b>Synth Tnk Pit/Pipe-Tren Lnr:</b>		NO				
<b>Tank Vault/Rigid Trench Liner:</b>		NO				
<b>Type of Piping Code:</b>		P				
<b>Type of Piping Description:</b>		Pressurized				
<b><u>Tank Material</u></b>						
<b>Steel:</b>		NO				
<b>FRP (Fibergla Reinfir Plastic):</b>		YES				
<b>Composite (Steel w/Ext FRP):</b>		NO				
<b>Concrete:</b>		NO				
<b>Steel w/External Jacket:</b>		NO				
<b>Steel w/External Polyurethane:</b>		NO				
<b><u>Piping Material</u></b>						
<b>Steel:</b>		NO				
<b>FRP (Fibergla Reinfir Plastic):</b>		YES				

Map Key	Number of Records	Direction	Distance (mi/ft)	Elev/Diff (ft)	Site
---------	-------------------	-----------	------------------	----------------	------

Concrete:	NO
Steel w/External Jacket:	NO
Nonmetallic Flexible Piping:	NO

#### Piping Connectors & Valves

Shear/Impact Valves:	NO
Steel Swing-joints:	NO
Flexible Connectors:	NO

#### Tank Corrosion Protection Method

External Dielectric:	NO
Cathodic Protection-Fact Inst:	NO
Cathodic Protection-Field Inst:	NO
Composite Tank:	NO
Coated Tank:	NO
FRP Tank or Piping:	YES
External Nonmetallic Jacket:	NO
Unnecessary per Corr Protect Specialist:	NO

#### Piping Corrosion Protection Method

External Dielectric:	NO
Cathodic Protection-Fact Inst:	NO
Cathodic Protection-Field Inst:	NO
Frp Tank or Piping:	NO
Nonmetallic Flexible Piping:	NO
Open Area/2nd Containment:	NO
Dual Protected:	NO
Unec per Corr Protect Spc:	NO
Tank Corr Protect Compliance:	YES
Piping Corr Protect Compli:	NO
Tank Corr Protect Variance:	NO
Piping Corr Protect Variance:	NO
Temp Out of Service Comp:	NO
Technical Compliance:	NO
Tank Tested:	NO
Installation Signature Date:	02/01/1991

#### Tank Information

UST ID:	67729	Capacity (gal):	1000
Tank ID:	4	Empty:	NO
Regulatory Status:	FULLY REGULATED	Internal Protection:	
Status:	REMOVED FROM GROUND	Design Single Wall:	YES
Status Begin Date:	10/30/1992	Design Double Wall:	NO
Installation Date:	01/01/1983	Piping Dsgn Sngl Wll:	YES
Registration Date:	05/08/1986	Piping Dsgn Dble Wll:	NO
No of Compartments:	1		

#### UST Tank Compartment

UST Comprt ID:	38365	Substance Stored 1:	USED OIL
Compartment ID:	A	Substance Stored 2:	
Capacity (gallons):	1000	Substance Stored 3:	

#### Compartment Release Detection

Vapor Monitoring:	NO
Groundwater Monitoring:	NO
Monitoring of Barrier:	NO

<b>Map Key</b>	<b>Number of Records</b>	<b>Direction</b>	<b>Distance (mi/ft)</b>	<b>Elev/Diff (ft)</b>	<b>Site</b>	<b>DB</b>
<b>Auto Tnk Gauge Test &amp; Inv Ctrl:</b>						
<b>Interstitial Monitor w/ Sec:</b>						
<b>Weekly Manual Gauging:</b>						
<b>Monthly Tank Gauging:</b>						
<b>SIR &amp; Inventory Control:</b>						
<b><u>Piping Release Detection</u></b>						
<b>Vapor Monitoring:</b>						
<b>Groundwater Monitoring:</b>						
<b>Secondary Barrier Monitoring:</b>						
<b>Interstitial Monitoring:</b>						
<b>Monthly Piping Tightness Test:</b>						
<b>Annual Test/Electro Monitor:</b>						
<b>Triennial Tightness Test:</b>						
<b>Auto Line Leak Detector:</b>						
<b>SIR &amp; Inventory Control:</b>						
<b>Exempt System Suction:</b>						
<b><u>Spill and Overfill Prevention</u></b>						
<b>Tight Fill Fit Container/Bucket:</b>						
<b>Factory Spill Container/Bucket:</b>						
<b>Delivery Shut-Off Valve:</b>						
<b>Flow Restrictor Valve:</b>						
<b>Alarm(set@&lt;=90%) w/3a or 3b):</b>						
<b>N/A-All Deliver to Tank&lt;=25 gal:</b>						
<b>Comp Release Detect Compli:</b>						
<b>Piping Release Detect Compl:</b>						
<b>Spill/Overfill Prevent Compli:</b>						
<b>Comp Release Detect. Vary:</b>						
<b>Piping Release Detect Vary:</b>						
<b>Spill/Overfill Prevent. Variance:</b>						
<b>Stage 1 Vapor Recovery:</b>						
<b>Stage 1 Installation Date:</b>						
<b><u>Tank External Containment</u></b>						
<b>Factory-Built Nonmetal Jacket:</b>						
<b>Synth Tnk Pit/Pipe-Trench Lnr:</b>						
<b>Tank Vault/Rigid Trench Liner:</b>						
<b><u>Piping External Containment</u></b>						
<b>Factory Nonmetal Jacket:</b>						
<b>Synth Tnk Pit/Pipe-Tren Lnr:</b>						
<b>Tank Vault/Rigid Trench Liner:</b>						
<b>Type of Piping Code:</b>						
<b>Type of Piping Description:</b>						
<b><u>Tank Material</u></b>						
<b>Steel:</b>						
<b>FRP (Fibergla Reinfir Plastic):</b>						
<b>Composite (Steel w/Ext FRP):</b>						
<b>Concrete:</b>						
<b>Steel w/External Jacket:</b>						
<b>Steel w/External Polyurethane:</b>						
<b><u>Piping Material</u></b>						
<b>Steel:</b>						
<b>FRP (Fibergla Reinfir Plastic):</b>						

DRAFT

Map Key	Number of Records	Direction	Distance (mi/ft)	Elev/Diff (ft)	Site
---------	-------------------	-----------	------------------	----------------	------

Concrete:	NO
Steel w/External Jacket:	NO
Nonmetallic Flexible Piping:	NO

#### Piping Connectors & Valves

Shear/Impact Valves:	NO
Steel Swing-joints:	NO
Flexible Connectors:	NO

#### Tank Corrosion Protection Method

External Dielectric:	NO
Cathodic Protection-Fact Inst:	NO
Cathodic Protection-Field Inst:	NO
Composite Tank:	NO
Coated Tank:	NO
FRP Tank or Piping:	YES
External Nonmetallic Jacket:	NO
Unnecessary per Corr Protect Specialist:	NO

#### Piping Corrosion Protection Method

External Dielectric:	NO
Cathodic Protection-Fact Inst:	NO
Cathodic Protection-Field Inst:	NO
Frp Tank or Piping:	NO
Nonmetallic Flexible Piping:	NO
Open Area/2nd Containment:	NO
Dual Protected:	NO
Unec per Corr Protect Spc:	NO
Tank Corr Protect Compliance:	YES
Piping Corr Protect Compli:	NO
Tank Corr Protect Variance:	NO
Piping Corr Protect Variance:	NO
Temp Out of Service Comp:	NO
Technical Compliance:	NO
Tank Tested:	NO
Installation Signature Date:	02/01/1991

#### Tank Information

UST ID:	67730	Capacity (gal):	12000
Tank ID:	3	Empty:	NO
Regulatory Status:	FULLY REGULATED	Internal Protection:	
Status:	REMOVED FROM GROUND	Design Single Wall:	YES
Status Begin Date:	10/30/1992	Design Double Wall:	NO
Installation Date:	01/01/1985	Piping Dsgn Sngl Wll:	YES
Registration Date:	05/08/1986	Piping Dsgn Dble Wll:	NO
No of Compartments:	1		

#### UST Tank Compartment

UST Comprt ID:	38366	Substance Stored 1:	GASOLINE
Compartment ID:	A	Substance Stored 2:	
Capacity (gallons):	12000	Substance Stored 3:	

#### Compartment Release Detection

Vapor Monitoring:	NO
Groundwater Monitoring:	NO
Monitoring of Barrier:	NO

<b>Map Key</b>	<b>Number of Records</b>	<b>Direction</b>	<b>Distance (mi/ft)</b>	<b>Elev/Diff (ft)</b>	<b>Site</b>	<b>DB</b>
<b>Auto Tnk Gauge Test &amp; Inv Ctrl:</b>		NO				
<b>Interstitial Monitor w/ Sec:</b>		NO				
<b>Weekly Manual Gauging:</b>		NO				
<b>Monthly Tank Gauging:</b>		NO				
<b>SIR &amp; Inventory Control:</b>		NO				
<b><u>Piping Release Detection</u></b>						
<b>Vapor Monitoring:</b>		NO				
<b>Groundwater Monitoring:</b>		NO				
<b>Secondary Barrier Monitoring:</b>		NO				
<b>Interstitial Monitoring:</b>		NO				
<b>Monthly Piping Tightness Test:</b>		NO				
<b>Annual Test/Electro Monitor:</b>		NO				
<b>Triennial Tightness Test:</b>		NO				
<b>Auto Line Leak Detector:</b>		NO				
<b>SIR &amp; Inventory Control:</b>		NO				
<b>Exempt System Suction:</b>		NO				
<b><u>Spill and Overfill Prevention</u></b>						
<b>Tight Fill Fit Container/Bucket:</b>		NO				
<b>Factory Spill Container/Bucket:</b>		NO				
<b>Delivery Shut-Off Valve:</b>		NO				
<b>Flow Restrictor Valve:</b>		NO				
<b>Alarm(set@&lt;=90%) w/3a or 3b):</b>		NO				
<b>N/A-All Deliver to Tank&lt;=25 gal:</b>		NO				
<b>Comp Release Detect Compli:</b>		NO				
<b>Piping Release Detect Compl:</b>		NO				
<b>Spill/Overfill Prevent Compli:</b>		NO				
<b>Comp Release Detect. Vary:</b>		NO				
<b>Piping Release Detect Vary:</b>		NO				
<b>Spill/Overfill Prevent. Variance:</b>		NO				
<b>Stage 1 Vapor Recovery:</b>						
<b>Stage 1 Installation Date:</b>						
<b><u>Tank External Containment</u></b>						
<b>Factory-Built Nonmetal Jacket:</b>		NO				
<b>Synth Tnk Pit/Pipe-Trench Lnr:</b>		NO				
<b>Tank Vault/Rigid Trench Liner:</b>		NO				
<b><u>Piping External Containment</u></b>						
<b>Factory Nonmetal Jacket:</b>		NO				
<b>Synth Tnk Pit/Pipe-Tren Lnr:</b>		NO				
<b>Tank Vault/Rigid Trench Liner:</b>		NO				
<b>Type of Piping Code:</b>		P				
<b>Type of Piping Description:</b>		Pressurized				
<b><u>Tank Material</u></b>						
<b>Steel:</b>		NO				
<b>FRP (Fibergla Reinfir Plastic):</b>		YES				
<b>Composite (Steel w/Ext FRP):</b>		NO				
<b>Concrete:</b>		NO				
<b>Steel w/External Jacket:</b>		NO				
<b>Steel w/External Polyurethane:</b>		NO				
<b><u>Piping Material</u></b>						
<b>Steel:</b>		NO				
<b>FRP (Fibergla Reinfir Plastic):</b>		YES				



Map Key	Number of Records	Direction	Distance (mi/ft)	Elev/Diff (ft)	Site
---------	-------------------	-----------	------------------	----------------	------

Concrete:	NO
Steel w/External Jacket:	NO
Nonmetallic Flexible Piping:	NO

#### Piping Connectors & Valves

Shear/Impact Valves:	NO
Steel Swing-joints:	NO
Flexible Connectors:	NO

#### Tank Corrosion Protection Method

External Dielectric:	NO
Cathodic Protection-Fact Inst:	NO
Cathodic Protection-Field Inst:	NO
Composite Tank:	NO
Coated Tank:	NO
FRP Tank or Piping:	YES
External Nonmetallic Jacket:	NO
Unnecessary per Corr Protect Specialist:	NO

#### Piping Corrosion Protection Method

External Dielectric:	NO
Cathodic Protection-Fact Inst:	NO
Cathodic Protection-Field Inst:	NO
Frp Tank or Piping:	NO
Nonmetallic Flexible Piping:	NO
Open Area/2nd Containment:	NO
Dual Protected:	NO
Unec per Corr Protect Spc:	NO
Tank Corr Protect Compliance:	YES
Piping Corr Protect Compli:	NO
Tank Corr Protect Variance:	NO
Piping Corr Protect Variance:	NO
Temp Out of Service Comp:	NO
Technical Compliance:	NO
Tank Tested:	NO
Installation Signature Date:	02/01/1991

#### Tank Information

UST ID:	67727	Capacity (gal):	8000
Tank ID:	1	Empty:	NO
Regulatory Status:	FULLY REGULATED	Internal Protection:	
Status:	REMOVED FROM GROUND	Design Single Wall:	YES
Status Begin Date:	10/30/1992	Design Double Wall:	NO
Installation Date:	01/01/1985	Piping Dsgn Sngl Wll:	YES
Registration Date:	05/08/1986	Piping Dsgn Dble Wll:	NO
No of Compartments:	1		

#### UST Tank Compartment

UST Comprt ID:	38363	Substance Stored 1:	GASOLINE
Compartment ID:	A	Substance Stored 2:	
Capacity (gallons):	8000	Substance Stored 3:	

#### Compartment Release Detection

Vapor Monitoring:	NO
Groundwater Monitoring:	NO
Monitoring of Barrier:	NO

<b>Map Key</b>	<b>Number of Records</b>	<b>Direction</b>	<b>Distance (mi/ft)</b>	<b>Elev/Diff (ft)</b>	<b>Site</b>	<b>DB</b>
<b>Auto Tnk Gauge Test &amp; Inv Ctrl:</b>						NO
<b>Interstitial Monitor w/ Sec:</b>						NO
<b>Weekly Manual Gauging:</b>						NO
<b>Monthly Tank Gauging:</b>						NO
<b>SIR &amp; Inventory Control:</b>						NO
<b><u>Piping Release Detection</u></b>						
<b>Vapor Monitoring:</b>						NO
<b>Groundwater Monitoring:</b>						NO
<b>Secondary Barrier Monitoring:</b>						NO
<b>Interstitial Monitoring:</b>						NO
<b>Monthly Piping Tightness Test:</b>						NO
<b>Annual Test/Electro Monitor:</b>						NO
<b>Triennial Tightness Test:</b>						NO
<b>Auto Line Leak Detector:</b>						NO
<b>SIR &amp; Inventory Control:</b>						NO
<b>Exempt System Suction:</b>						NO
<b><u>Spill and Overfill Prevention</u></b>						
<b>Tight Fill Fit Container/Bucket:</b>						NO
<b>Factory Spill Container/Bucket:</b>						NO
<b>Delivery Shut-Off Valve:</b>						NO
<b>Flow Restrictor Valve:</b>						NO
<b>Alarm(set@&lt;=90%) w/3a or 3b):</b>						NO
<b>N/A-All Deliver to Tank&lt;=25 gal:</b>						NO
<b>Comp Release Detect Compli:</b>						NO
<b>Piping Release Detect Compl:</b>						NO
<b>Spill/Overfill Prevent Compli:</b>						NO
<b>Comp Release Detect. Vary:</b>						NO
<b>Piping Release Detect Vary:</b>						NO
<b>Spill/Overfill Prevent. Variance:</b>						NO
<b>Stage 1 Vapor Recovery:</b>						
<b>Stage 1 Installation Date:</b>						
<b><u>Tank External Containment</u></b>						
<b>Factory-Built Nonmetal Jacket:</b>						NO
<b>Synth Tnk Pit/Pipe-Trench Lnr:</b>						NO
<b>Tank Vault/Rigid Trench Liner:</b>						NO
<b><u>Piping External Containment</u></b>						
<b>Factory Nonmetal Jacket:</b>						NO
<b>Synth Tnk Pit/Pipe-Tren Lnr:</b>						NO
<b>Tank Vault/Rigid Trench Liner:</b>						NO
<b>Type of Piping Code:</b>						P
<b>Type of Piping Description:</b>						Pressurized
<b><u>Tank Material</u></b>						
<b>Steel:</b>						NO
<b>FRP (Fibergla Reinfir Plastic):</b>						YES
<b>Composite (Steel w/Ext FRP):</b>						NO
<b>Concrete:</b>						NO
<b>Steel w/External Jacket:</b>						NO
<b>Steel w/External Polyurethane:</b>						NO
<b><u>Piping Material</u></b>						
<b>Steel:</b>						NO
<b>FRP (Fibergla Reinfir Plastic):</b>						YES

<b>Map Key</b>	<b>Number of Records</b>	<b>Direction</b>	<b>Distance (mi/ft)</b>	<b>Elev/Diff (ft)</b>	<b>Site</b>	<b>DB</b>
Concrete:		NO				
Steel w/External Jacket:		NO				
Nonmetallic Flexible Piping:		NO				
<b><u>Piping Connectors &amp; Valves</u></b>						
Shear/Impact Valves:		NO				
Steel Swing-joints:		NO				
Flexible Connectors:		NO				
<b><u>Tank Corrosion Protection Method</u></b>						
External Dielectric:		NO				
Cathodic Protection-Fact Inst:		NO				
Cathodic Protection-Field Inst:		NO				
Composite Tank:		NO				
Coated Tank:		NO				
FRP Tank or Piping:		YES				
External Nonmetallic Jacket:		NO				
Unnecessary per Corr Protect Specialist:		NO				
<b><u>Piping Corrosion Protection Method</u></b>						
External Dielectric:		NO				
Cathodic Protection-Fact Inst:		NO				
Cathodic Protection-Field Inst:		NO				
Frp Tank or Piping:		NO				
Nonmetallic Flexible Piping:		NO				
Open Area/2nd Containment:		NO				
Dual Protected:		NO				
Unec per Corr Protect Spc:		NO				
Tank Corr Protect Compliance:		YES				
Piping Corr Protect Compli:		NO				
Tank Corr Protect Variance:		NO				
Piping Corr Protect Variance:		NO				
Temp Out of Service Comp:		NO				
Technical Compliance:		NO				
Tank Tested:		NO				
Installation Signature Date:		02/01/1991				
<b><u>Owner</u></b>						
Owner CN:		CN600123939				
Owner First Name:						
Middle Name:						
Comp or Own Last Name:		EXXON MOBIL CORPORATION				
Owner Effective Begin Date:		10/09/1986				
Owner Type Code:		CO				
Owner Type Description:		Corporation/Company				
State Tax ID:		11354090059				
Contact Role:						
Contact First Name:						
Contact Middle Name:						
Contact Last Name:						
Contact Title:						
Contact Organization Name:						
Mailing Address (Delivery):						
Mailing Addr (Int Delivery):						
Mailing City:						
Mailing State:						
Mailing Zip:						
Mailing Zip Ext:						
Phone Area Code:						
Phone Number:						

Map Key	Number of Records	Direction	Distance (mi/ft)	Elev/Diff (ft)	Site	DB
---------	-------------------	-----------	------------------	----------------	------	----

Phone Ext:  
 Fax Area Code:  
 Fax Number:  
 Fax Ext:  
 Email:

**Facility Billing Contacts**

AR No:  
 AR No Suffix(A=UST fee code):  
 AR No Suffix(A=AST fee code):  
 Contact First Name: HEATHER  
 Contact Middle Name:  
 Contact Last Name: GILMORE  
 Contact Title:  
 Contact Organization Name: EXXON MOBIL CORPORATION  
 Mailing Address (Delivery): PO BOX 22087  
 Mailing Addr (Int Delivery):  
 Mailing City: GREENSBORO  
 Mailing State: NC  
 Mailing Zip: 27420  
 Mailing Zip Ext: 2087  
 Phone Area Code:  
 Phone Number:  
 Phone Ext:  
 Fax Area Code:  
 Fax Number:  
 Fax Number Ext:  
 Email:  
 Contact Address Deliverable: YES

<a href="#">10</a>	3 of 3	NNW	0.21 / 1,084.76	49.05 / -7	EXXON MOBIL 63542 1404 WEST LOOP S HOUSTON TX 77027	IHW
--------------------	--------	-----	--------------------	---------------	---	-----

Registration No: 77444  
 EPA ID: TXD988028262  
 Facility ID: 31672  
 Merged Facility ID:  
 Owner Tax ID: 135409005  
 Status: INACTIVE  
 Initial Notify Date: 19910726  
 Last Amended: 20051129  
 TCEQ Region No: 12  
 TCEQ HW Prmt:  
 Industrial Code:  
 Waste Generator: Yes  
 Waste Receiver: No  
 Waste Transporter: No  
 Waste Transfer Fac: No  
 Maquiladora:  
 Generator Type: NON INDUS  
 Gen Type by Amount: CESQG  
 Company Name: EXXON MOBIL CORPORATION  
 Mailing Address: PO BOX 4415  
 Mail Addr City: HOUSTON  
 Mail Addr State: TX  
 Mail Addr Country: UNITED STATES  
 Mail Addr Zip: 77210  
 Mail Addr Zip Ext: 4415  
 Contact Name: POOL  
 Contact Name 2: ALDA S  
 Contact Phone: 713-6567709

County ID: 201  
 County: HARRIS  
 Site Latitude: -00.000  
 Site Longitude: -000.000  
 Last Update: 20051201  
 Ind Waste Permit:  
 Munic Waste Permit:  
 Non Notifier: No  
 Steers Reporter: No  
 Submit Annual Rprt: No  
 Recycle Activities: No  
 NAICS Code:  
 Reg Stat Change Dt: 19910726  
 Reports Monthly: No  
 Site Land Type: PRIVATE  
 Receiver Type:  
 Transport for Hire: No  
 Trnsprt Own Waste: No  
 Waste Type 1:  
 Waste Type 2:  
 Waste Type 3:  
 Waste Type H:  
 Waste Type MSW:  
 Waste Type Medic:  
 Waste Type Other:  
 Waste Type Sludge:  
 Waste Tp Used Oil:  
 Waste Tp Used Tire:

**Owner Information**

Map Key	Number of Records	Direction	Distance (mi/ft)	Elev/Diff (ft)	Site	DB
<b>Owner Name:</b> EXXON MOBIL CORPORATION						
<b>Own Optional Name:</b>						
<b>Owner Bankrupt Cd:</b>						
<b>Tax ID:</b> 11354090059						
<b>Business Type:</b> Corporation						
<b>Phone No:</b> 1-713-6567709						
<b>Fax No:</b>						
<b>Email Address:</b>						
<b>Mailing:</b> PO BOX 4415						
<b>Mail Building Addr:</b>						
<b>Mail PO Box Addr:</b>						
<b>Mail Addr City:</b> HOUSTON						
<b>Mail Addr State:</b> TX						
<b>Mail Addr Zip5:</b> 77210						
<b>Mail Addr Zip4:</b> 4415						
<b>Mail Addr Country:</b> UNITED STA						
<b>Operator Information</b>						
<b>Operator Name:</b> EXXON MOBIL CORPORATION						
<b>Oper Optional Name:</b>						
<b>Bankruptcy Code:</b>						
<b>Tax ID:</b> 11354090059						
<b>Business Type:</b> Corporation						
<b>Phone No:</b> 1-713-6567709						
<b>Fax No:</b>						
<b>Email Address:</b>						
<b>Mailing:</b> PO BOX 4415						
<b>Mail Building Addr:</b>						
<b>Mail PO Box Addr:</b>						
<b>Mail Addr City:</b> HOUSTON						
<b>Mail Addr State:</b> TX						
<b>Mail Addr Zip5:</b> 77210						
<b>Mail Addr Zip4:</b> 4415						
<b>Mail Addr Country:</b> UNITED STA						
<b>Contact Information</b>						
<b>Contact Name:</b>						
<b>Contact Optional:</b>						
<b>Contact Title:</b>						
<b>Contact Role:</b> OWNCON						
<b>Phone No:</b> 1-713-6567709						
<b>Fax No:</b>						
<b>Email Address:</b>						
<b>Mailing Address:</b> PO BOX 4415						
<b>Mail Building Addr:</b>						
<b>Mail PO Box Addr:</b>						
<b>Mail Addr City:</b> HOUSTON						
<b>Mail Addr State:</b> TX						
<b>Mail Addr Zip5:</b> 77210						
<b>Mail Addr Zip4:</b> 4415						
<b>Contact Name:</b>						
<b>Contact Optional:</b>						
<b>Contact Title:</b>						
<b>Contact Role:</b> OPRCON						
<b>Phone No:</b> 1-713-6567709						
<b>Fax No:</b>						
<b>Email Address:</b>						
<b>Mailing Address:</b> PO BOX 4415						
<b>Mail Building Addr:</b>						
<b>Mail PO Box Addr:</b>						
<b>Mail Addr City:</b> HOUSTON						
<b>Mail Addr State:</b> TX						
<b>Mail Addr Zip5:</b> 77210						
<b>Mail Addr Zip4:</b> 4415						
<b>Contact Name:</b>						
<b>Contact Optional:</b>						
<b>Contact Title:</b>						
<b>Contact Role:</b> STEERCNT						
<b>Phone No:</b> 1-713-6567709						
<b>Fax No:</b>						
<b>Email Address:</b>						
<b>Mailing Address:</b> PO BOX 2180						
<b>Mail Building Addr:</b>						
<b>Mail PO Box Addr:</b>						
<b>Mail Addr City:</b> HOUSTON						
<b>Mail Addr State:</b> TX						
<b>Mail Addr Zip5:</b> 77252						
<b>Mail Addr Zip4:</b> 2180						
<b>Contact Name:</b>						
<b>Contact Optional:</b>						
<b>Contact Title:</b>						
<b>Contact Role:</b> WASTE ADMINISTRATOR						
<b>Phone No:</b> 1-713-6567709						
<b>Fax No:</b>						
<b>Email Address:</b>						
<b>Mailing Address:</b> PO BOX 4415						
<b>Mail Building Addr:</b>						
<b>Mail PO Box Addr:</b>						
<b>Mail Addr City:</b> HOUSTON						
<b>Mail Addr State:</b> TX						
<b>Mail Addr Zip5:</b> 77210						
<b>Mail Addr Zip4:</b> 4415						

[11](#)

1 of 2

NNE

0.21 /  
1,099.95

49.41 /  
-7

TRICO INDUSTRIES INC  
515 POST OAK BLVD STE 600  
HOUSTON TX 77027

RCRA  
NON GEN

**EPA Handler ID:** TXD045340288  
**Land Type Code:** P  
**Land Type Desc:** Private  
**Federal Waste Generator Code:** N  
**Gen Status Univ Code:** N  
**Gen Status Univ Desc:** No Report

Map Key	Number of Records	Direction	Distance (mi/ft)	Elev/Diff (ft)	Site	DB
<b>Importer Activity:</b>		No				
<b>Mixed Waste Generator:</b>		No				
<b>Transporter Activity:</b>		No				
<b>Transfer Facility:</b>		No				
<b>Recycler Activity:</b>		No				
<b>Onsite Burner Exemption:</b>		No				
<b>Furnace Exemption:</b>		No				
<b>Underground Inject Activity:</b>		No				
<b>Receives Waste from Offsite:</b>		No				
<b>TSD Type:</b>		-----				
<b>TSD Activity:</b>		No				
<b>Corrective Action Univ:</b>		No				
<b>Action has been Imposed:</b>		No				
<b>Action under 3004 (U)/(V):</b>		No				
<b>Institutional Control Indicator:</b>		N				
<b>Used Oil Transporter:</b>						
<b>Used Oil Transfer Facility:</b>						
<b>Used Oil Processor:</b>						
<b>Used Oil Refiner:</b>						
<b>Used Oil Burner:</b>						
<b>Used Oil Market Burner:</b>						
<b>Used Oil Spec Marketer:</b>						
<b>Activity Location:</b>		TX				
<b>County Code:</b>		TX201				
<b>County Name:</b>		HARRIS				
<b>Contact Name:</b>		KEVIN R VEST				
<b>Contact Phone No and Ext:</b>		512-353-4200				
<b>Contact Email:</b>						
<b>Contact Address:</b>		2503 , HUNTER RD , SAN MARCOS , TX, 78666 , US				
<b>Mailing Address:</b>		2503 , HUNTER RD , SAN MARCOS , TX, 78666 , US				
<b><u>Owner/Operator Details</u></b>						
<b>Owner/Operator Ind:</b>	CO				<b>Country:</b>	
<b>Name:</b>	NSC DIV J MGR PRES				<b>Zip Code:</b>	00000-0000
<b>Street No:</b>					<b>Phone:</b>	000-000-0000
<b>Street 1:</b>	UNKNOWN				<b>Type:</b>	P
<b>Street 2:</b>					<b>Date Became Current:</b>	
<b>City:</b>	UNKNOWN				<b>Date Ended Current:</b>	
<b>State:</b>	TX					
<b>Source Type:</b>		N				
<b><u>NAICS Details</u></b>						
<b>Source Type:</b>		N				
<b>NAICS Code Owner:</b>		HQ				
<b>NAICS Code:</b>		333132				
<b>NAICS Description:</b>		OIL AND GAS FIELD MACHINERY AND EQUIPMENT MANUFACTURING				
<b>NAICS Active Status:</b>		Yes				
<b>NAICS Cycle:</b>		2002				
<b><u>Hazardous Waste Details</u></b>						
<b>Hazardous Waste Code Owner:</b>		HQ				
<b>Hazardous Waste Code:</b>		U154				
<b>Source Type:</b>		N				
<b>Code Type:</b>		U				
<b>Waste Code Description:</b>		METHANOL (I) (OR) METHYL ALCOHOL (I)				
<b>Waste Code Active Status:</b>		Yes				
<b>BR Waste Code Active Status:</b>		Yes				
<b>Hazardous Waste Code Owner:</b>		HQ				
<b>Hazardous Waste Code:</b>		F011				
<b>Source Type:</b>		N				
<b>Code Type:</b>		F				



<b>Map Key</b>	<b>Number of Records</b>	<b>Direction</b>	<b>Distance (mi/ft)</b>	<b>Elev/Diff (ft)</b>	<b>Site</b>	<b>DB</b>
<b>Waste Code Description:</b>		SPENT CYANIDE SOLUTIONS FROM SLAT BATH POT CLEANING FROM METAL HEAT TREATING OPERATIONS.				
<b>Waste Code Active Status:</b>		Yes				
<b>BR Waste Code Active Status:</b>		Yes				
<b>Hazardous Waste Code Owner:</b>		HQ				
<b>Hazardous Waste Code:</b>		D009				
<b>Source Type:</b>		N				
<b>Code Type:</b>		D				
<b>Waste Code Description:</b>		MERCURY				
<b>Waste Code Active Status:</b>		Yes				
<b>BR Waste Code Active Status:</b>		Yes				
<b>Hazardous Waste Code Owner:</b>		HQ				
<b>Hazardous Waste Code:</b>		D040				
<b>Source Type:</b>		N				
<b>Code Type:</b>		D				
<b>Waste Code Description:</b>		TRICHLORETHYLENE				
<b>Waste Code Active Status:</b>		Yes				
<b>BR Waste Code Active Status:</b>		Yes				
<b>Hazardous Waste Code Owner:</b>		HQ				
<b>Hazardous Waste Code:</b>		D001				
<b>Source Type:</b>		N				
<b>Code Type:</b>		D				
<b>Waste Code Description:</b>		IGNITABLE WASTE				
<b>Waste Code Active Status:</b>		Yes				
<b>BR Waste Code Active Status:</b>		Yes				
<b>Hazardous Waste Code Owner:</b>		HQ				
<b>Hazardous Waste Code:</b>		D008				
<b>Source Type:</b>		N				
<b>Code Type:</b>		D				
<b>Waste Code Description:</b>		LEAD				
<b>Waste Code Active Status:</b>		Yes				
<b>BR Waste Code Active Status:</b>		Yes				
<b>Hazardous Waste Code Owner:</b>		HQ				
<b>Hazardous Waste Code:</b>		D002				
<b>Source Type:</b>		N				
<b>Code Type:</b>		D				
<b>Waste Code Description:</b>		CORROSIVE WASTE				
<b>Waste Code Active Status:</b>		Yes				
<b>BR Waste Code Active Status:</b>		Yes				
<b>Hazardous Waste Code Owner:</b>		HQ				
<b>Hazardous Waste Code:</b>		D018				
<b>Source Type:</b>		N				
<b>Code Type:</b>		D				
<b>Waste Code Description:</b>		BENZENE				
<b>Waste Code Active Status:</b>		Yes				
<b>BR Waste Code Active Status:</b>		Yes				
<b>Hazardous Waste Code Owner:</b>		HQ				
<b>Hazardous Waste Code:</b>		D006				
<b>Source Type:</b>		N				
<b>Code Type:</b>		D				
<b>Waste Code Description:</b>		CADMIUM				
<b>Waste Code Active Status:</b>		Yes				
<b>BR Waste Code Active Status:</b>		Yes				
<b>Hazardous Waste Code Owner:</b>		HQ				
<b>Hazardous Waste Code:</b>		D007				
<b>Source Type:</b>		N				
<b>Code Type:</b>		D				
<b>Waste Code Description:</b>		CHROMIUM				
<b>Waste Code Active Status:</b>		Yes				
<b>BR Waste Code Active Status:</b>		Yes				

Map Key	Number of Records	Direction	Distance (mi/ft)	Elev/Diff (ft)	Site	DB
<b>Hazardous Waste Code Owner:</b>		HQ				
<b>Hazardous Waste Code:</b>		F002				
<b>Source Type:</b>		N				
<b>Code Type:</b>		F				
<b>Waste Code Description:</b>		THE FOLLOWING SPENT HALOGENATED SOLVENTS: TETRACHLOROETHYLENE, METHYLENE CHLORIDE, TRICHLOROETHYLENE, 1,1,1-TRICHLOROETHANE, CHLOROBENZENE, 1,1,2-TRICHLORO-1,2,2-TRIFLUOROETHANE, ORTHO-DICHLOROBENZENE, TRICHLOROFLUOROMETHANE, AND 1,1,2, TRICHLOROETHANE; ALL SPENT SOLVENT MIXTURES/BLENDS CONTAINING, BEFORE USE, A TOTAL OF TEN PERCENT OR MORE (BY VOLUME) OF ONE OR MORE OF THE ABOVE HALOGENATED SOLVENTS OR THOSE SOLVENTS LISTED IN F001, F004, AND F005; AND STILL BOTTOMS FROM THE RECOVERY OF THESE SPENT SOLVENTS AND SPENT SOLVENT MIXTURES.				
<b>Waste Code Active Status:</b>		Yes				
<b>BR Waste Code Active Status:</b>		Yes				
<b>Hazardous Waste Code Owner:</b>		HQ				
<b>Hazardous Waste Code:</b>		D035				
<b>Source Type:</b>		N				
<b>Code Type:</b>		D				
<b>Waste Code Description:</b>		METHYL ETHYL KETONE				
<b>Waste Code Active Status:</b>		Yes				
<b>BR Waste Code Active Status:</b>		Yes				
<b>Hazardous Waste Code Owner:</b>		HQ				
<b>Hazardous Waste Code:</b>		D039				
<b>Source Type:</b>		N				
<b>Code Type:</b>		D				
<b>Waste Code Description:</b>		TETRACHLOROETHYLENE				
<b>Waste Code Active Status:</b>		Yes				
<b>BR Waste Code Active Status:</b>		Yes				
<b><u>Handler Details</u></b>						
<b>Source Type:</b>	N				<b>Used Oil Transporter:</b>	No
<b>Receive Date:</b>	19860630				<b>UO Transfer Fac:</b>	No
<b>Non Notifier:</b>					<b>Used Oil Processor:</b>	No
<b>Acknowledge Flag:</b>					<b>Used Oil Refiner:</b>	No
<b>Acknowledge Date:</b>					<b>Used Oil Burner:</b>	No
<b>Accessibility:</b>					<b>UO Market Burner:</b>	No
<b>Land Type:</b>	O				<b>UO Spec Marketer:</b>	No
<b>Fed Waste Gen Own:</b>	HQ				<b>Current Site Name:</b>	NATIONAL OILWELL
<b>Fed Waste Gen Cd:</b>	N				<b>Location Street No:</b>	2503
<b>Fed Waste Gen Desc:</b>					<b>Location Street 1:</b>	HUNTER ROAD
<b>ST Waste Gen Own:</b>	TX				<b>Location Street 2:</b>	
<b>State Waste Gen Cd:</b>	N				<b>Location City:</b>	SAN MARCOS
<b>Short Term Gen:</b>	No				<b>Location State:</b>	TX
<b>Importer Activity:</b>	No				<b>Location Zip Code:</b>	78666
<b>Mixed Waste Gen:</b>	No				<b>County Code:</b>	TX209
<b>Transporter:</b>	No				<b>State District:</b>	11
<b>Transfer Facility:</b>	No				<b>Mailing Street No:</b>	2503
<b>TSD Activity:</b>	No				<b>Mailing Street 1:</b>	HUNTER ROAD
<b>Recycler Activity:</b>	No				<b>Mailing Street 2:</b>	
<b>Onsite Burn Exempt:</b>	No				<b>Mailing City:</b>	SAN MARCOS
<b>Furnace Exemption:</b>	No				<b>Mailing State:</b>	TX
<b>Underground Inject:</b>	No				<b>Mailing Zip Code:</b>	78666-4638
<b>Off Site Receipt:</b>	No				<b>Mailing Country:</b>	
<b>Waste Dest Fac:</b>	No				<b>Contact First Name:</b>	
<b>Subpart K College:</b>					<b>Contact Middle Initial:</b>	
<b>Subpart K Hospital:</b>					<b>Contact Last Name:</b>	
<b>Subpart K Non Profit:</b>					<b>Contact Street No:</b>	
<b>Subpart K Withdraw:</b>					<b>Contact Street 1:</b>	
<b>Include Ntnl Rprt:</b>					<b>Contact Street 2:</b>	
<b>Reporting Cycle:</b>					<b>Contact City:</b>	
<b>LQHUU:</b>	No				<b>Contact State:</b>	
<b>Trader Importer:</b>					<b>Contact Zip:</b>	
<b>Trader Exporter:</b>					<b>Contact Country:</b>	
<b>Slab Importer:</b>					<b>Contact Phone:</b>	

Map Key	Number of Records	Direction	Distance (mi/ft)	Elev/Diff (ft)	Site	DB
<b>Slab Exporter:</b>					<b>Contact Phone Ext:</b>	
<b>Current Record:</b>	No				<b>Contact Fax:</b>	
<b>Location Country:</b>	US				<b>Contact Email Addr:</b>	
<b>State District Owner:</b>	TX				<b>Contact Title:</b>	
<b>Handler Details</b>						
<b>Source Type:</b>	N				<b>Used Oil Transporter:</b>	No
<b>Receive Date:</b>	20010214				<b>UO Transfer Fac:</b>	No
<b>Non Notifier:</b>					<b>Used Oil Processor:</b>	No
<b>Acknowledge Flag:</b>	Y				<b>Used Oil Refiner:</b>	No
<b>Acknowledge Date:</b>					<b>Used Oil Burner:</b>	No
<b>Accessibility:</b>					<b>UO Market Burner:</b>	No
<b>Land Type:</b>					<b>UO Spec Marketer:</b>	No
<b>Fed Waste Gen Own:</b>	HQ				<b>Current Site Name:</b>	TRICO INDUSTRIES INC
<b>Fed Waste Gen Cd:</b>	N				<b>Location Street No:</b>	515
<b>Fed Waste Gen Desc:</b>					<b>Location Street 1:</b>	POST OAK BLVD STE 600
<b>ST Waste Gen Own:</b>	TX				<b>Location Street 2:</b>	
<b>State Waste Gen Cd:</b>					<b>Location City:</b>	HOUSTON
<b>Short Term Gen:</b>	No				<b>Location State:</b>	TX
<b>Importer Activity:</b>	No				<b>Location Zip Code:</b>	77027
<b>Mixed Waste Gen:</b>	No				<b>County Code:</b>	TX201
<b>Transporter:</b>	No				<b>State District:</b>	12
<b>Transfer Facility:</b>	No				<b>Mailing Street No:</b>	2503
<b>TSD Activity:</b>	No				<b>Mailing Street 1:</b>	HUNTER RD
<b>Recycler Activity:</b>	No				<b>Mailing Street 2:</b>	
<b>Onsite Burn Exempt:</b>	No				<b>Mailing City:</b>	SAN MARCOS
<b>Furnace Exemption:</b>	No				<b>Mailing State:</b>	TX
<b>Underground Inject:</b>	No				<b>Mailing Zip Code:</b>	78666
<b>Off Site Receipt:</b>	No				<b>Mailing Country:</b>	US
<b>Waste Dest Fac:</b>	No				<b>Contact First Name:</b>	KEVIN R
<b>Subpart K College:</b>					<b>Contact Middle Initial:</b>	
<b>Subpart K Hospital:</b>					<b>Contact Last Name:</b>	VEST
<b>Subpart K Non Profit:</b>					<b>Contact Street No:</b>	2503
<b>Subpart K Withdraw:</b>					<b>Contact Street 1:</b>	HUNTER RD
<b>Include Ntnl Rprt:</b>					<b>Contact Street 2:</b>	
<b>Reporting Cycle:</b>					<b>Contact City:</b>	SAN MARCOS
<b>LQHUUW:</b>	No				<b>Contact State:</b>	TX
<b>Trader Importer:</b>					<b>Contact Zip:</b>	78666
<b>Trader Exporter:</b>					<b>Contact Country:</b>	US
<b>Slab Importer:</b>					<b>Contact Phone:</b>	512-353-4200
<b>Slab Exporter:</b>					<b>Contact Phone Ext:</b>	
<b>Current Record:</b>	No				<b>Contact Fax:</b>	
<b>Location Country:</b>	US				<b>Contact Email Addr:</b>	
<b>State District Owner:</b>	TX				<b>Contact Title:</b>	
<b>Handler Details</b>						
<b>Source Type:</b>	N				<b>Used Oil Transporter:</b>	No
<b>Receive Date:</b>	20010129				<b>UO Transfer Fac:</b>	No
<b>Non Notifier:</b>					<b>Used Oil Processor:</b>	No
<b>Acknowledge Flag:</b>					<b>Used Oil Refiner:</b>	No
<b>Acknowledge Date:</b>					<b>Used Oil Burner:</b>	No
<b>Accessibility:</b>					<b>UO Market Burner:</b>	No
<b>Land Type:</b>	O				<b>UO Spec Marketer:</b>	No
<b>Fed Waste Gen Own:</b>	HQ				<b>Current Site Name:</b>	NATIONAL OILWELL
<b>Fed Waste Gen Cd:</b>	N				<b>Location Street No:</b>	2503
<b>Fed Waste Gen Desc:</b>					<b>Location Street 1:</b>	HUNTER ROAD
<b>ST Waste Gen Own:</b>	TX				<b>Location Street 2:</b>	
<b>State Waste Gen Cd:</b>	N				<b>Location City:</b>	SAN MARCOS
<b>Short Term Gen:</b>	No				<b>Location State:</b>	TX
<b>Importer Activity:</b>	No				<b>Location Zip Code:</b>	78666
<b>Mixed Waste Gen:</b>	No				<b>County Code:</b>	TX209
<b>Transporter:</b>	No				<b>State District:</b>	11
<b>Transfer Facility:</b>	No				<b>Mailing Street No:</b>	2503
<b>TSD Activity:</b>	No				<b>Mailing Street 1:</b>	HUNTER ROAD

Map Key	Number of Records	Direction	Distance (mi/ft)	Elev/Diff (ft)	Site	DB
<b>Recycler Activity:</b>	No				<b>Mailing Street 2:</b>	
<b>Onsite Burn Exempt:</b>	No				<b>Mailing City:</b>	SAN MARCOS
<b>Furnace Exemption:</b>	No				<b>Mailing State:</b>	TX
<b>Underground Inject:</b>	No				<b>Mailing Zip Code:</b>	78666-4638
<b>Off Site Receipt:</b>	No				<b>Mailing Country:</b>	
<b>Waste Dest Fac:</b>	No				<b>Contact First Name:</b>	J
<b>Subpart K College:</b>					<b>Contact Middle Initial:</b>	
<b>Subpart K Hospital:</b>					<b>Contact Last Name:</b>	FASNACHT
<b>Subpart K Non Profit:</b>					<b>Contact Street No:</b>	
<b>Subpart K Withdraw:</b>					<b>Contact Street 1:</b>	P.O. BOX 1407
<b>Include Ntnl Rprt:</b>					<b>Contact Street 2:</b>	
<b>Reporting Cycle:</b>					<b>Contact City:</b>	SAN MARCOS
<b>LQHUU:</b>	No				<b>Contact State:</b>	TX
<b>Trader Importer:</b>					<b>Contact Zip:</b>	78666
<b>Trader Exporter:</b>					<b>Contact Country:</b>	US
<b>Slab Importer:</b>					<b>Contact Phone:</b>	512-353-4200
<b>Slab Exporter:</b>					<b>Contact Phone Ext:</b>	
<b>Current Record:</b>	No				<b>Contact Fax:</b>	
<b>Location Country:</b>	US				<b>Contact Email Addr:</b>	
<b>State District Owner:</b>	TX				<b>Contact Title:</b>	

**Handler Details**

<b>Source Type:</b>	N				<b>Used Oil Transporter:</b>	No
<b>Receive Date:</b>	20051129				<b>UO Transfer Fac:</b>	No
<b>Non Notifier:</b>					<b>Used Oil Processor:</b>	No
<b>Acknowledge Flag:</b>	Y				<b>Used Oil Refiner:</b>	No
<b>Acknowledge Date:</b>					<b>Used Oil Burner:</b>	No
<b>Accessibility:</b>					<b>UO Market Burner:</b>	No
<b>Land Type:</b>	P				<b>UO Spec Marketer:</b>	No
<b>Fed Waste Gen Own:</b>	HQ				<b>Current Site Name:</b>	TRICO INDUSTRIES INC
<b>Fed Waste Gen Cd:</b>	N				<b>Location Street No:</b>	515
<b>Fed Waste Gen Desc:</b>					<b>Location Street 1:</b>	POST OAK BLVD STE 600
<b>ST Waste Gen Own:</b>	TX				<b>Location Street 2:</b>	
<b>State Waste Gen Cd:</b>	N				<b>Location City:</b>	HOUSTON
<b>Short Term Gen:</b>	No				<b>Location State:</b>	TX
<b>Importer Activity:</b>	No				<b>Location Zip Code:</b>	77027
<b>Mixed Waste Gen:</b>	No				<b>County Code:</b>	TX201
<b>Transporter:</b>	No				<b>State District:</b>	12
<b>Transfer Facility:</b>	No				<b>Mailing Street No:</b>	2503
<b>TSD Activity:</b>	No				<b>Mailing Street 1:</b>	HUNTER RD
<b>Recycler Activity:</b>	No				<b>Mailing Street 2:</b>	
<b>Onsite Burn Exempt:</b>	No				<b>Mailing City:</b>	SAN MARCOS
<b>Furnace Exemption:</b>	No				<b>Mailing State:</b>	TX
<b>Underground Inject:</b>	No				<b>Mailing Zip Code:</b>	78666
<b>Off Site Receipt:</b>	No				<b>Mailing Country:</b>	US
<b>Waste Dest Fac:</b>	No				<b>Contact First Name:</b>	KEVIN R
<b>Subpart K College:</b>					<b>Contact Middle Initial:</b>	
<b>Subpart K Hospital:</b>					<b>Contact Last Name:</b>	VEST
<b>Subpart K Non Profit:</b>					<b>Contact Street No:</b>	2503
<b>Subpart K Withdraw:</b>					<b>Contact Street 1:</b>	HUNTER RD
<b>Include Ntnl Rprt:</b>					<b>Contact Street 2:</b>	
<b>Reporting Cycle:</b>					<b>Contact City:</b>	SAN MARCOS
<b>LQHUU:</b>	No				<b>Contact State:</b>	TX
<b>Trader Importer:</b>					<b>Contact Zip:</b>	78666
<b>Trader Exporter:</b>					<b>Contact Country:</b>	US
<b>Slab Importer:</b>					<b>Contact Phone:</b>	512-353-4200
<b>Slab Exporter:</b>					<b>Contact Phone Ext:</b>	
<b>Current Record:</b>	Yes				<b>Contact Fax:</b>	
<b>Location Country:</b>	US				<b>Contact Email Addr:</b>	
<b>State District Owner:</b>	TX				<b>Contact Title:</b>	

<a href="#">11</a>	2 of 2	NNE	0.21 / 1,099.95	49.41 / -7	TRICO INDUSTRIES 515 POST OAK BLVD STE 600 HOUSTON TX 77027	IHW
--------------------	--------	-----	--------------------	---------------	---	-----

Map Key	Number of Records	Direction	Distance (mi/ft)	Elev/Diff (ft)	Site	DB
<b>Registration No:</b>	37493				<b>County ID:</b> 201	
<b>EPA ID:</b>	TXD045340288				<b>County:</b> HARRIS	
<b>Facility ID:</b>	14162				<b>Site Latitude:</b> -00.000	
<b>Merged Facility ID:</b>					<b>Site Longitude:</b> -000.000	
<b>Owner Tax ID:</b>	0				<b>Last Update:</b> 20051201	
<b>Status:</b>	INACTIVE				<b>Ind Waste Permit:</b>	
<b>Initial Notify Date:</b>	19860704				<b>Munic Waste Permit:</b>	
<b>Last Amended:</b>	20051129				<b>Non Notifier:</b> No	
<b>TCEQ Region No:</b>	12				<b>Steers Reporter:</b> No	
<b>TCEQ HW Prmt:</b>					<b>Submit Annual Rprt:</b> No	
<b>Industrial Code:</b>					<b>Recycle Activities:</b> No	
<b>Waste Generator:</b>	Yes				<b>NAICS Code:</b> 333132	
<b>Waste Receiver:</b>	No				<b>Reg Stat Change Dt:</b> 19860704	
<b>Waste Transporter:</b>	No				<b>Reports Monthly:</b> No	
<b>Waste Transfer Fac:</b>	No				<b>Site Land Type:</b> PRIVATE	
<b>Maquiladora:</b>					<b>Receiver Type:</b>	
<b>Generator Type:</b>					<b>Transport for Hire:</b> No	
<b>Gen Type by Amount:</b>	SQG				<b>Trnsprt Own Waste:</b> No	
<b>Company Name:</b>	TRICO INDUSTRIES INC				<b>Waste Type 1:</b>	
<b>Mailing Address:</b>	2503 HUNTER RD				<b>Waste Type 2:</b>	
<b>Mail Addr City:</b>	SAN MARCOS				<b>Waste Type 3:</b>	
<b>Mail Addr State:</b>	TX				<b>Waste Type H:</b>	
<b>Mail Addr Country:</b>	UNITED STATES				<b>Waste Type MSW:</b>	
<b>Mail Addr Zip:</b>	78666				<b>Waste Type Medic:</b>	
<b>Mail Addr Zip Ext:</b>	5110				<b>Waste Type Other:</b>	
<b>Contact Name:</b>	VEST				<b>Waste Type Sludge:</b>	
<b>Contact Name 2:</b>	KEVIN R				<b>Waste Tp Used Oil:</b>	
<b>Contact Phone:</b>					<b>Waste Tp Used Tire:</b>	
<b><u>Owner Information</u></b>						
<b>Owner Name:</b>	TRICO INDUSTRIES INC				<b>Mailing:</b>	
<b>Own Optional Name:</b>					<b>Mail Building Addr:</b>	
<b>Owner Bankrupt Cd:</b>					<b>Mail PO Box Addr:</b>	
<b>Tax ID:</b>	19409345006				<b>Mail Addr City:</b>	
<b>Business Type:</b>	Corporation				<b>Mail Addr State:</b>	
<b>Phone No:</b>					<b>Mail Addr Zip5:</b>	
<b>Fax No:</b>					<b>Mail Addr Zip4:</b>	
<b>Email Address:</b>					<b>Mail Addr Country:</b>	
<b><u>Operator Information</u></b>						
<b>Operator Name:</b>	TRICO INDUSTRIES INC				<b>Mailing:</b>	
<b>Oper Optional Name:</b>					<b>Mail Building Addr:</b>	
<b>Bankruptcy Code:</b>					<b>Mail PO Box Addr:</b>	
<b>Tax ID:</b>	19409345006				<b>Mail Addr City:</b>	
<b>Business Type:</b>	Corporation				<b>Mail Addr State:</b>	
<b>Phone No:</b>					<b>Mail Addr Zip5:</b>	
<b>Fax No:</b>					<b>Mail Addr Zip4:</b>	
<b>Email Address:</b>					<b>Mail Addr Country:</b>	
<b><u>Contact Information</u></b>						
<b>Contact Name:</b>	VEST				<b>Mailing Address:</b>	2503 HUNTER RD
<b>Contact Optional:</b>	KEVIN				<b>Mail Building Addr:</b>	
<b>Contact Title:</b>					<b>Mail PO Box Addr:</b>	
<b>Contact Role:</b>	STEECNT				<b>Mail Addr City:</b>	SAN MARCOS
<b>Phone No:</b>	1-512-3534200				<b>Mail Addr State:</b>	TX
<b>Fax No:</b>					<b>Mail Addr Zip5:</b>	78666
<b>Email Address:</b>					<b>Mail Addr Zip4:</b>	5110
<b>Contact Name:</b>	VEST				<b>Mailing Address:</b>	2503 HUNTER RD
<b>Contact Optional:</b>	KEVIN				<b>Mail Building Addr:</b>	
<b>Contact Title:</b>	ENVIRONMENTAL MANAGER				<b>Mail PO Box Addr:</b>	
<b>Contact Role:</b>	PRICONT				<b>Mail Addr City:</b>	SAN MARCOS

Map Key	Number of Records	Direction	Distance (mi/ft)	Elev/Diff (ft)	Site	DB
Phone No:					Mail Addr State:	TX
Fax No:					Mail Addr Zip5:	78666
Email Address:					Mail Addr Zip4:	5110

[12](#) 1 of 1 SE 0.21 / 1,100.66 56.57 / 0 BASF 5 POST OAK PK #900 HOUSTON TX 77027 RCRA CESQG

EPA Handler ID: TXD988082426  
Land Type Code:  
Land Type Desc:  
Federal Waste Generator Code: 3  
Gen Status Univ Code: CEG  
Gen Status Univ Desc: Conditionally Exempt Small Quantity Generator  
Importer Activity: No  
Mixed Waste Generator: No  
Transporter Activity: No  
Transfer Facility: No  
Recycler Activity: No  
Onsite Burner Exemption: No  
Furnace Exemption: No  
Underground Inject Activity: No  
Receives Waste from Offsite: No  
TSD Type: -----  
TSD Activity: No  
Corrective Action Univ: No  
Action has been Imposed: No  
Action under 3004 (U)(V): No  
Institutional Control Indicator: N  
Used Oil Transporter:  
Used Oil Transfer Facility:  
Used Oil Processor:  
Used Oil Refiner:  
Used Oil Burner:  
Used Oil Market Burner:  
Used Oil Spec Marketer:  
Activity Location: TX  
County Code: TX201  
County Name: HARRIS  
Contact Name: DON SWEETMAN  
Contact Phone No and Exten: 713-850-2671  
Contact Email:  
Contact Address: 5 POST OAK PK #900 , HOUSTON , TX, 77027 , US  
Mailing Address: 5 , POST OAK PK #900 , HOUSTON , TX, 77027 ,

**Owner/Operator Details**

Owner/Operator Ind: CO Country: US  
Name: BASF CORPORATION Zip Code: 77024  
Street No: 5 Phone: 713-850-2671  
Street 1: POST OAK CIR #900 Type:  
Street 2: Date Became Current: 19921029  
City: HOUSTON Date Ended Current:  
State: TX  
Source Type: N

Owner/Operator Ind: CP Country: US  
Name: BASF CORPORATION Zip Code: 77024  
Street No: 5 Phone: 713-850-2671  
Street 1: POST OAK CIR #900 Type:  
Street 2: Date Became Current: 19921029  
City: HOUSTON Date Ended Current:  
State: TX  
Source Type: N

Owner/Operator Ind: CO Country:



Map Key	Number of Records	Direction	Distance (mi/ft)	Elev/Diff (ft)	Site	DB
Name:	BASF CORP			Zip Code:	77027	
Street No:				Phone:	713-850-2671	
Street 1:	5 POST OAK PK #900			Type:	P	
Street 2:				Date Became Current:		
City:	HOUSTON			Date Ended Current:		
State:	TX					
Source Type:	N					

#### Hazardous Waste Details

**Hazardous Waste Code Owner:** HQ  
**Hazardous Waste Code:** D001  
**Source Type:** N  
**Code Type:** D  
**Waste Code Description:** IGNITABLE WASTE  
**Waste Code Active Status:** Yes  
**BR Waste Code Active Status:** Yes

#### Handler Details

<b>Source Type:</b>	N	<b>Used Oil Transporter:</b>	No
<b>Receive Date:</b>	19921228	<b>UO Transfer Fac:</b>	No
<b>Non Notifier:</b>		<b>Used Oil Processor:</b>	No
<b>Acknowledge Flag:</b>		<b>Used Oil Refiner:</b>	No
<b>Acknowledge Date:</b>	19930222	<b>Used Oil Burner:</b>	No
<b>Accessibility:</b>		<b>UO Market Burner:</b>	No
<b>Land Type:</b>		<b>UO Spec Marketer:</b>	No
<b>Fed Waste Gen Own:</b>	HQ	<b>Current Site Name:</b>	BASF
<b>Fed Waste Gen Cd:</b>	3	<b>Location Street No:</b>	5
<b>Fed Waste Gen Desc:</b>	Conditionally Exempt Small Quantity	<b>Location Street 1:</b>	POST OAK PK #900
<b>ST Waste Gen Own:</b>	TX	<b>Location Street 2:</b>	
<b>State Waste Gen Cd:</b>		<b>Location City:</b>	HOUSTON
<b>Short Term Gen:</b>	No	<b>Location State:</b>	TX
<b>Importer Activity:</b>	No	<b>Location Zip Code:</b>	77027
<b>Mixed Waste Gen:</b>	No	<b>County Code:</b>	TX201
<b>Transporter:</b>	No	<b>State District:</b>	12
<b>Transfer Facility:</b>	No	<b>Mailing Street No:</b>	5
<b>TSD Activity:</b>	No	<b>Mailing Street 1:</b>	POST OAK PK #900
<b>Recycler Activity:</b>	No	<b>Mailing Street 2:</b>	
<b>Onsite Burn Exempt:</b>	No	<b>Mailing City:</b>	HOUSTON
<b>Furnace Exemption:</b>	No	<b>Mailing State:</b>	TX
<b>Underground Inject:</b>	No	<b>Mailing Zip Code:</b>	77027
<b>Off Site Receipt:</b>	No	<b>Mailing Country:</b>	
<b>Waste Dest Fac:</b>	No	<b>Contact First Name:</b>	DON
<b>Subpart K College:</b>		<b>Contact Middle Initial:</b>	
<b>Subpart K Hospital:</b>		<b>Contact Last Name:</b>	SWEETMAN
<b>Subpart K Non Profit:</b>		<b>Contact Street No:</b>	
<b>Subpart K Withdraw:</b>		<b>Contact Street 1:</b>	5 POST OAK PK #900
<b>Include Ntnl Rprt:</b>		<b>Contact Street 2:</b>	
<b>Reporting Cycle:</b>		<b>Contact City:</b>	HOUSTON
<b>LQHUU:</b>	No	<b>Contact State:</b>	TX
<b>Trader Importer:</b>		<b>Contact Zip:</b>	77027
<b>Trader Exporter:</b>		<b>Contact Country:</b>	US
<b>Slab Importer:</b>		<b>Contact Phone:</b>	713-850-2671
<b>Slab Exporter:</b>		<b>Contact Phone Ext:</b>	
<b>Current Record:</b>	Yes	<b>Contact Fax:</b>	
<b>Location Country:</b>	US	<b>Contact Email Addr:</b>	
<b>State District Owner:</b>	TX	<b>Contact Title:</b>	

#### Handler Details

<b>Source Type:</b>	N	<b>Used Oil Transporter:</b>	No
<b>Receive Date:</b>	19921029	<b>UO Transfer Fac:</b>	No
<b>Non Notifier:</b>		<b>Used Oil Processor:</b>	No
<b>Acknowledge Flag:</b>	Y	<b>Used Oil Refiner:</b>	No

Map Key	Number of Records	Direction	Distance (mi/ft)	Elev/Diff (ft)	Site	DB
<b>Acknowledge Date:</b> <b>Accessibility:</b> <b>Land Type:</b> <b>Fed Waste Gen Own:</b> HQ <b>Fed Waste Gen Cd:</b> N <b>Fed Waste Gen Desc:</b> <b>ST Waste Gen Own:</b> TX <b>State Waste Gen Cd:</b> <b>Short Term Gen:</b> No <b>Importer Activity:</b> No <b>Mixed Waste Gen:</b> No <b>Transporter:</b> No <b>Transfer Facility:</b> No <b>TSD Activity:</b> No <b>Recycler Activity:</b> No <b>Onsite Burn Exempt:</b> No <b>Furnace Exemption:</b> No <b>Underground Inject:</b> No <b>Off Site Receipt:</b> No <b>Waste Dest Fac:</b> No <b>Subpart K College:</b> <b>Subpart K Hospital:</b> <b>Subpart K Non Profit:</b> <b>Subpart K Withdraw:</b> <b>Include Ntnl Rprt:</b> <b>Reporting Cycle:</b> <b>LQHUU:</b> No <b>Trader Importer:</b> <b>Trader Exporter:</b> <b>Slab Importer:</b> <b>Slab Exporter:</b> <b>Current Record:</b> No <b>Location Country:</b> US <b>State District Owner:</b> TX		<b>Used Oil Burner:</b> No <b>UO Market Burner:</b> No <b>UO Spec Marketer:</b> No <b>Current Site Name:</b> BASF CORPORATION <b>Location Street No:</b> 5 <b>Location Street 1:</b> POST OAK CIR #900 <b>Location Street 2:</b> <b>Location City:</b> HOUSTON <b>Location State:</b> TX <b>Location Zip Code:</b> 77024 <b>County Code:</b> TX201 <b>State District:</b> 12 <b>Mailing Street No:</b> 5 <b>Mailing Street 1:</b> POST OAK CIR #900 <b>Mailing Street 2:</b> <b>Mailing City:</b> HOUSTON <b>Mailing State:</b> TX <b>Mailing Zip Code:</b> 77024 <b>Mailing Country:</b> US <b>Contact First Name:</b> DON <b>Contact Middle Initial:</b> <b>Contact Last Name:</b> SWEETMAN <b>Contact Street No:</b> 5 <b>Contact Street 1:</b> POST OAK CIR #900 <b>Contact Street 2:</b> <b>Contact City:</b> HOUSTON <b>Contact State:</b> TX <b>Contact Zip:</b> 77024 <b>Contact Country:</b> US <b>Contact Phone:</b> 713-850-2671 <b>Contact Phone Ext:</b> <b>Contact Fax:</b> <b>Contact Email Addr:</b> <b>Contact Title:</b>				

[13](#)

1 of 3

SW

0.21 /  
1,129.64

56.97 /  
1

ALPHAGRAPHICS  
1900 W LOOP SOUTH B 20  
HOUSTON TX 77027

RCRA  
NON GEN

**EPA Handler ID:** TXD981148323  
**Land Type Code:**  
**Land Type Desc:**  
**Federal Waste Generator Code:** N  
**Gen Status Univ Code:** N  
**Gen Status Univ Desc:** No Report  
**Importer Activity:** No  
**Mixed Waste Generator:** No  
**Transporter Activity:** No  
**Transfer Facility:** No  
**Recycler Activity:** No  
**Onsite Burner Exemption:** No  
**Furnace Exemption:** No  
**Underground Inject Activity:** No  
**Receives Waste from Offsite:** No  
**TSD Type:** -----  
**TSD Activity:** No  
**Corrective Action Univ:** No  
**Action has been Imposed:** No  
**Action under 3004 (U)/(V):** No  
**Institutional Control Indicator:** N  
**Used Oil Transporter:**  
**Used Oil Transfer Facility:**  
**Used Oil Processor:**  
**Used Oil Refiner:**  
**Used Oil Burner:**  
**Used Oil Market Burner:**  
**Used Oil Spec Marketer:**

Map Key	Number of Records	Direction	Distance (mi/ft)	Elev/Diff (ft)	Site	DB
<b>Activity Location:</b>		TX				
<b>County Code:</b>		TX201				
<b>County Name:</b>		HARRIS				
<b>Contact Name:</b>		KEN BABBITT				
<b>Contact Phone No and Ext:</b>		713-520-9003				
<b>Contact Email:</b>						
<b>Contact Address:</b>		1900 , W LOOP SOUTH B 20 , HOUSTON , TX, 77027 , US				
<b>Mailing Address:</b>		1900 , W LOOP SOUTH B 20 , HOUSTON , TX, 77027 , US				

**Owner/Operator Details**

<b>Owner/Operator Ind:</b>	CO	<b>Country:</b>	
<b>Name:</b>	ALPHAGRAPICS	<b>Zip Code:</b>	0000-0000
<b>Street No:</b>		<b>Phone:</b>	000-000-0000
<b>Street 1:</b>	UNKNOWN	<b>Type:</b>	P
<b>Street 2:</b>		<b>Date Became Current:</b>	
<b>City:</b>	UNKNOWN	<b>Date Ended Current:</b>	
<b>State:</b>	TX		
<b>Source Type:</b>	N		

**Hazardous Waste Details**

<b>Hazardous Waste Code Owner:</b>	HQ
<b>Hazardous Waste Code:</b>	D001
<b>Source Type:</b>	N
<b>Code Type:</b>	D
<b>Waste Code Description:</b>	IGNITABLE WASTE
<b>Waste Code Active Status:</b>	Yes
<b>BR Waste Code Active Status:</b>	Yes

<b>Hazardous Waste Code Owner:</b>	HQ
<b>Hazardous Waste Code:</b>	D002
<b>Source Type:</b>	N
<b>Code Type:</b>	D
<b>Waste Code Description:</b>	CORROSIVE WASTE
<b>Waste Code Active Status:</b>	Yes
<b>BR Waste Code Active Status:</b>	Yes

<b>Hazardous Waste Code Owner:</b>	HQ
<b>Hazardous Waste Code:</b>	D000
<b>Source Type:</b>	N
<b>Code Type:</b>	D
<b>Waste Code Description:</b>	DESCRIPTION
<b>Waste Code Active Status:</b>	No
<b>BR Waste Code Active Status:</b>	No

**Handler Details**

<b>Source Type:</b>	N	<b>Used Oil Transporter:</b>	No
<b>Receive Date:</b>	20010823	<b>UO Transfer Fac:</b>	No
<b>Non Notifier:</b>		<b>Used Oil Processor:</b>	No
<b>Acknowledge Flag:</b>	Y	<b>Used Oil Refiner:</b>	No
<b>Acknowledge Date:</b>		<b>Used Oil Burner:</b>	No
<b>Accessibility:</b>		<b>UO Market Burner:</b>	No
<b>Land Type:</b>		<b>UO Spec Marketer:</b>	No
<b>Fed Waste Gen Own:</b>	HQ	<b>Current Site Name:</b>	ALPHAGRAPHICS
<b>Fed Waste Gen Cd:</b>	N	<b>Location Street No:</b>	1900
<b>Fed Waste Gen Desc:</b>		<b>Location Street 1:</b>	W LOOP SOUTH B 20
<b>ST Waste Gen Own:</b>	TX	<b>Location Street 2:</b>	
<b>State Waste Gen Cd:</b>		<b>Location City:</b>	HOUSTON
<b>Short Term Gen:</b>	No	<b>Location State:</b>	TX
<b>Importer Activity:</b>	No	<b>Location Zip Code:</b>	77027
<b>Mixed Waste Gen:</b>	No	<b>County Code:</b>	TX201
<b>Transporter:</b>	No	<b>State District:</b>	12
<b>Transfer Facility:</b>	No	<b>Mailing Street No:</b>	1900

Map Key	Number of Records	Direction	Distance (mi/ft)	Elev/Diff (ft)	Site	DB
<b>TSD Activity:</b>	No				<b>Mailing Street 1:</b> W LOOP SOUTH B 20	
<b>Recycler Activity:</b>	No				<b>Mailing Street 2:</b>	
<b>Onsite Burn Exempt:</b>	No				<b>Mailing City:</b> HOUSTON	
<b>Furnace Exemption:</b>	No				<b>Mailing State:</b> TX	
<b>Underground Inject:</b>	No				<b>Mailing Zip Code:</b> 77027	
<b>Off Site Receipt:</b>	No				<b>Mailing Country:</b> US	
<b>Waste Dest Fac:</b>	No				<b>Contact First Name:</b> KEN	
<b>Subpart K College:</b>					<b>Contact Middle Initial:</b>	
<b>Subpart K Hospital:</b>					<b>Contact Last Name:</b> BABBITT	
<b>Subpart K Non Profit:</b>					<b>Contact Street No:</b> 1900	
<b>Subpart K Withdraw:</b>					<b>Contact Street 1:</b> W LOOP SOUTH B 20	
<b>Include Ntnl Rprt:</b>					<b>Contact Street 2:</b>	
<b>Reporting Cycle:</b>					<b>Contact City:</b> HOUSTON	
<b>LQHUU:</b>	No				<b>Contact State:</b> TX	
<b>Trader Importer:</b>					<b>Contact Zip:</b> 77027	
<b>Trader Exporter:</b>					<b>Contact Country:</b> US	
<b>Slab Importer:</b>					<b>Contact Phone:</b> 713-520-9003	
<b>Slab Exporter:</b>					<b>Contact Phone Ext:</b>	
<b>Current Record:</b>	Yes				<b>Contact Fax:</b>	
<b>Location Country:</b>	US				<b>Contact Email Addr:</b>	
<b>State District Owner:</b>	TX				<b>Contact Title:</b>	
<b>Handler Details</b>						
<b>Source Type:</b>	N				<b>Used Oil Transporter:</b> No	
<b>Receive Date:</b>	19851107				<b>UO Transfer Fac:</b> No	
<b>Non Notifier:</b>					<b>Used Oil Processor:</b> No	
<b>Acknowledge Flag:</b>					<b>Used Oil Refiner:</b> No	
<b>Acknowledge Date:</b>					<b>Used Oil Burner:</b> No	
<b>Accessibility:</b>					<b>UO Market Burner:</b> No	
<b>Land Type:</b>					<b>UO Spec Marketer:</b> No	
<b>Fed Waste Gen Own:</b>	HQ				<b>Current Site Name:</b> ALPHAGRAPHS	
<b>Fed Waste Gen Cd:</b>	2				<b>Location Street No:</b> 1900	
<b>Fed Waste Gen Desc:</b>	Small Quantity Generator				<b>Location Street 1:</b> W LP S #B20	
<b>ST Waste Gen Own:</b>	TX				<b>Location Street 2:</b>	
<b>State Waste Gen Cd:</b>					<b>Location City:</b> HOUSTON	
<b>Short Term Gen:</b>	No				<b>Location State:</b> TX	
<b>Importer Activity:</b>	No				<b>Location Zip Code:</b> 77027	
<b>Mixed Waste Gen:</b>	No				<b>County Code:</b> TX201	
<b>Transporter:</b>	No				<b>State District:</b> 12	
<b>Transfer Facility:</b>	No				<b>Mailing Street No:</b> 1900	
<b>TSD Activity:</b>	No				<b>Mailing Street 1:</b> W LP S #B20	
<b>Recycler Activity:</b>	No				<b>Mailing Street 2:</b>	
<b>Onsite Burn Exempt:</b>	No				<b>Mailing City:</b> HOUSTON	
<b>Furnace Exemption:</b>	No				<b>Mailing State:</b> TX	
<b>Underground Inject:</b>	No				<b>Mailing Zip Code:</b> 77027	
<b>Off Site Receipt:</b>	No				<b>Mailing Country:</b>	
<b>Waste Dest Fac:</b>	No				<b>Contact First Name:</b> KEN	
<b>Subpart K College:</b>					<b>Contact Middle Initial:</b>	
<b>Subpart K Hospital:</b>					<b>Contact Last Name:</b> BABBITT	
<b>Subpart K Non Profit:</b>					<b>Contact Street No:</b>	
<b>Subpart K Withdraw:</b>					<b>Contact Street 1:</b> 1900 W LP S #B20	
<b>Include Ntnl Rprt:</b>					<b>Contact Street 2:</b>	
<b>Reporting Cycle:</b>					<b>Contact City:</b> HOUSTON	
<b>LQHUU:</b>	No				<b>Contact State:</b> TX	
<b>Trader Importer:</b>					<b>Contact Zip:</b> 77027	
<b>Trader Exporter:</b>					<b>Contact Country:</b> US	
<b>Slab Importer:</b>					<b>Contact Phone:</b> 713-961-0684	
<b>Slab Exporter:</b>					<b>Contact Phone Ext:</b>	
<b>Current Record:</b>	No				<b>Contact Fax:</b>	
<b>Location Country:</b>	US				<b>Contact Email Addr:</b>	
<b>State District Owner:</b>	TX				<b>Contact Title:</b>	

13

2 of 3

SW

0.21 /  
1,129.6456.97 /  
13D INTERNATIONAL  
1900 WEST LOOP S  
HOUSTON TX 77027

UST

Map Key	Number of Records	Direction	Distance (mi/ft)	Elev/Diff (ft)	Site	DB
<b>Facility ID:</b>	80245				<b>Fac Not Inspectable:</b>	No
<b>Additional ID:</b>	46731272002155				<b>Fac Not Insp Rsn:</b>	
<b>Facility No:</b>	48512				<b>Fac Not Insp Rsn2:</b>	
<b>Facility Status:</b>	INACTIVE				<b>Facility Contact Title:</b>	EXECUTIVE ASSISTANT
<b>No of Active USTs:</b>	0				<b>Fac Cont First Nm:</b>	PATRICIA
<b>No of Active ASTs:</b>	0				<b>Fac Cont Middle Nm:</b>	
<b>Facility Type:</b>	FLEET REFUELING				<b>Fac Cont Last Nm:</b>	EKSTRUM
<b>Fac Exempt Status:</b>	No				<b>Fac Cont Org:</b>	3D INTERNATIONAL
<b>Facility Begin Date:</b>	06/22/1989				<b>Mail Addr Delivery:</b>	
<b>Enforcement Action:</b>					<b>Mail Addr Internal Del:</b>	
<b>Enf Action Date:</b>					<b>Mail Addr City Name:</b>	
<b>Records Off Site:</b>	No				<b>Mail Addr State Cd:</b>	
<b>UST Fin Assu Req:</b>	No				<b>Mail Addr Zip:</b>	
<b>App Received Date:</b>	06/05/1989				<b>Mail Addr Zip Ext:</b>	
<b>Signature Date:</b>	05/31/1989				<b>Phone No Area Cd:</b>	713
<b>Signature Title:</b>	CHAIRMAN				<b>Phone No:</b>	8717000
<b>Signature Role:</b>					<b>Phone No Ext:</b>	0
<b>Sig First Name:</b>	J V				<b>Fax No Area Cd:</b>	
<b>Sig Middle Name:</b>					<b>Fax No:</b>	
<b>Sig Last Name:</b>	NEUHAUS				<b>Fax No Ext:</b>	
<b>Sig Company:</b>					<b>Email Address:</b>	
<b>Site Loc Nearest City:</b>					<b>Address Deliverable:</b>	
<b>Site Loc County Name:</b>	HARRIS					
<b>Site Loc Tceq Region:</b>	12					
<b>Site Location Zip:</b>	77027					
<b>Site Location Description:</b>						

#### Tank Information

<b>UST ID:</b>	126169	<b>Capacity (gal):</b>	10000
<b>Tank ID:</b>	1	<b>Empty:</b>	NO
<b>Regulatory Status:</b>	FULLY REGULATED	<b>Internal Protection:</b>	
<b>Status:</b>	REMOVED FROM GROUND	<b>Design Single Wall:</b>	NO
<b>Status Begin Date:</b>	05/16/1989	<b>Design Double Wall:</b>	NO
<b>Installation Date:</b>	01/01/1979	<b>Piping Dsgn Sngl Wll:</b>	NO
<b>Registration Date:</b>	06/05/1989	<b>Piping Dsgn Dble Wll:</b>	NO
<b>No of Compartments:</b>	1		

#### UST Tank Compartment

<b>UST Comprt ID:</b>	116298	<b>Substance Stored 1:</b>	GASOLINE
<b>Compartment ID:</b>	A	<b>Substance Stored 2:</b>	
<b>Capacity (gallons):</b>	10000	<b>Substance Stored 3:</b>	

#### Compartment Release Detection

<b>Vapor Monitoring:</b>	NO
<b>Groundwater Monitoring:</b>	NO
<b>Monitoring of Barrier:</b>	NO
<b>Auto Tnk Gauge Test &amp; Inv Ctrl:</b>	NO
<b>Interstitial Monitor w/ Sec:</b>	NO
<b>Weekly Manual Gauging:</b>	NO
<b>Monthly Tank Gauging:</b>	NO
<b>SIR &amp; Inventory Control:</b>	NO

#### Piping Release Detection

<b>Vapor Monitoring:</b>	NO
<b>Groundwater Monitoring:</b>	NO
<b>Secondary Barrier Monitoring:</b>	NO
<b>Interstitial Monitoring:</b>	NO
<b>Monthly Piping Tightness Test:</b>	NO
<b>Annual Test/Electro Monitor:</b>	NO
<b>Triennial Tightness Test:</b>	NO

<b>Map Key</b>	<b>Number of Records</b>	<b>Direction</b>	<b>Distance (mi/ft)</b>	<b>Elev/Diff (ft)</b>	<b>Site</b>	<b>DB</b>
<i>Auto Line Leak Detector:</i>		NO				
<i>SIR &amp; Inventory Control:</i>		NO				
<i>Exempt System Suction:</i>		NO				
<b><u>Spill and Overfill Prevention</u></b>						
<i>Tight Fill Fit Container/Bucket:</i>		NO				
<i>Factory Spill Container/Bucket:</i>		NO				
<i>Delivery Shut-Off Valve:</i>		NO				
<i>Flow Restrictor Valve:</i>		NO				
<i>Alarm(set@&lt;=90%) w/3a or 3b):</i>		NO				
<i>N/A-All Deliver to Tank&lt;=25 gal:</i>		NO				
<i>Comp Release Detect Compli:</i>		NO				
<i>Piping Release Detect Compl:</i>		NO				
<i>Spill/Overfill Prevent Compli:</i>		NO				
<i>Comp Release Detect. Vary:</i>		NO				
<i>Piping Release Detect Vary:</i>		NO				
<i>Spill/Overfill Prevent. Variance:</i>		NO				
<i>Stage 1 Vapor Recovery:</i>						
<i>Stage 1 Installation Date:</i>						
<b><u>Tank External Containment</u></b>						
<i>Factory-Built Nonmetal Jacket:</i>		NO				
<i>Synth Tnk Pit/Pipe-Trench Lnr:</i>		NO				
<i>Tank Vault/Rigid Trench Liner:</i>		NO				
<b><u>Piping External Containment</u></b>						
<i>Factory Nonmetal Jacket:</i>		NO				
<i>Synth Tnk Pit/Pipe-Tren Lnr:</i>		NO				
<i>Tank Vault/Rigid Trench Liner:</i>		NO				
<i>Type of Piping Code:</i>						
<i>Type of Piping Description:</i>						
<b><u>Tank Material</u></b>						
<i>Steel:</i>		NO				
<i>FRP (Fibergla Reinfor Plastic):</i>		YES				
<i>Composite (Steel w/Ext FRP):</i>		NO				
<i>Concrete:</i>		NO				
<i>Steel w/External Jacket:</i>		NO				
<i>Steel w/External Polyurethane:</i>		NO				
<b><u>Piping Material</u></b>						
<i>Steel:</i>		NO				
<i>FRP (Fibergla Reinfor Plastic):</i>		YES				
<i>Concrete:</i>		NO				
<i>Steel w/External Jacket:</i>		NO				
<i>Nonmetallic Flexible Piping:</i>		NO				
<b><u>Piping Connectors &amp; Valves</u></b>						
<i>Shear/Impact Valves:</i>		NO				
<i>Steel Swing-joints:</i>		NO				
<i>Flexible Connectors:</i>		NO				
<b><u>Tank Corrosion Protection Method</u></b>						
<i>External Dielectric:</i>		NO				
<i>Cathodic Protection-Fact Inst:</i>		NO				



<b>Map Key</b>	<b>Number of Records</b>	<b>Direction</b>	<b>Distance (mi/ft)</b>	<b>Elev/Diff (ft)</b>	<b>Site</b>	<b>DB</b>
<b>Cathodic Protection-Field Inst:</b>		NO				
<b>Composite Tank:</b>		NO				
<b>Coated Tank:</b>		NO				
<b>FRP Tank or Piping:</b>		YES				
<b>External Nonmetallic Jacket:</b>		NO				
<b>Unnecessary per Corr Protect Specialist:</b>		NO				

**Piping Corrosion Protection Method**

**External Dielectric:** NO  
**Cathodic Protection-Fact Inst:** NO  
**Cathodic Protection-Field Inst:** NO  
**Frp Tank or Piping:** NO  
**Nonmetallic Flexible Piping:** NO  
**Open Area/2nd Containment:** NO  
**Dual Protected:** NO  
**Unec per Corr Protect Spc:** NO  
**Tank Corr Protect Compliance:** YES  
**Piping Corr Protect Compli:** NO  
**Tank Corr Protect Variance:** NO  
**Piping Corr Protect Variance:** NO  
**Temp Out of Service Comp:** NO  
**Technical Compliance:** NO  
**Tank Tested:** NO  
**Installation Signature Date:** 12/20/1990

**Owner**

**Owner CN:** CN601266729  
**Owner First Name:**  
**Middle Name:**  
**Comp or Own Last Name:** 3D INTERNATIONAL LEASING INC  
**Owner Effective Begin Date:** 06/22/1989  
**Owner Type Code:** OR  
**Owner Type Description:** Organization  
**State Tax ID:** 17418576496  
**Contact Role:**  
**Contact First Name:**  
**Contact Middle Name:**  
**Contact Last Name:**  
**Contact Title:**  
**Contact Organization Name:**  
**Mailing Address (Delivery):**  
**Mailing Addr (Int Delivery):**  
**Mailing City:**  
**Mailing State:**  
**Mailing Zip:**  
**Mailing Zip Ext:**  
**Phone Area Code:**  
**Phone Number:**  
**Phone Ext:**  
**Fax Area Code:**  
**Fax Number:**  
**Fax Ext:**  
**Email:**

**Facility Billing Contacts**

**AR No:**  
**AR No Suffix(A=UST fee code):**  
**AR No Suffix(A=AST fee code):**  
**Contact First Name:** PATRICIA  
**Contact Middle Name:**  
**Contact Last Name:** EKSTRUM

Map Key	Number of Records	Direction	Distance (mi/ft)	Elev/Diff (ft)	Site	DB
<b>Contact Title:</b>						
<b>Contact Organization Name:</b>		3D INTERNATIONAL LEASING INC				
<b>Mailing Address (Delivery):</b>		1900 WEST LOOP S				
<b>Mailing Addr (Int Delivery):</b>						
<b>Mailing City:</b>		HOUSTON				
<b>Mailing State:</b>		TX				
<b>Mailing Zip:</b>		77027				
<b>Mailing Zip Ext:</b>		3214				
<b>Phone Area Code:</b>						
<b>Phone Number:</b>						
<b>Phone Ext:</b>						
<b>Fax Area Code:</b>						
<b>Fax Number:</b>						
<b>Fax Number Ext:</b>						
<b>Email:</b>						
<b>Contact Address Deliverable:</b>		YES				

<a href="#">13</a>	3 of 3	SW	0.21 / 1,129.64	56.97 / 1	ALPHAGRAPHSICS HOUSTON 1900 WEST LOOP S # B20 HOUSTON TX 77027	IHW
--------------------	--------	----	--------------------	--------------	--	-----

<b>Registration No:</b>	90089	<b>County ID:</b>	201
<b>EPA ID:</b>	TXD981148323	<b>County:</b>	HARRIS
<b>Facility ID:</b>	33303	<b>Site Latitude:</b>	-00.000
<b>Merged Facility ID:</b>		<b>Site Longitude:</b>	-000.000
<b>Owner Tax ID:</b>	0	<b>Last Update:</b>	20100604
<b>Status:</b>	INACTIVE	<b>Ind Waste Permit:</b>	
<b>Initial Notify Date:</b>	19860430	<b>Munic Waste Permit:</b>	
<b>Last Amended:</b>	20010823	<b>Non Notifier:</b>	No
<b>TCEQ Region No:</b>	12	<b>Steers Reporter:</b>	No
<b>TCEQ HW Prmt:</b>		<b>Submit Annual Rprt:</b>	No
<b>Industrial Code:</b>		<b>Recycle Activities:</b>	No
<b>Waste Generator:</b>	Yes	<b>NAICS Code:</b>	
<b>Waste Receiver:</b>	No	<b>Reg Stat Change Dt:</b>	19860430
<b>Waste Transporter:</b>	No	<b>Reports Monthly:</b>	No
<b>Waste Transfer Fac:</b>	No	<b>Site Land Type:</b>	
<b>Maquiladora:</b>		<b>Receiver Type:</b>	
<b>Generator Type:</b>		<b>Transport for Hire:</b>	No
<b>Gen Type by Amount:</b>	SQG	<b>Trnsprt Own Waste:</b>	No
<b>Company Name:</b>	ALPHAGRAPHSICS	<b>Waste Type 1:</b>	
<b>Mailing Address:</b>	1900 W LOOP SOUTH B 20	<b>Waste Type 2:</b>	
<b>Mail Addr City:</b>	HOUSTON	<b>Waste Type 3:</b>	
<b>Mail Addr State:</b>	TX	<b>Waste Type H:</b>	
<b>Mail Addr Country:</b>	UNITED STATES	<b>Waste Type MSW:</b>	
<b>Mail Addr Zip:</b>	77027	<b>Waste Type Medic:</b>	
<b>Mail Addr Zip Ext:</b>		<b>Waste Type Other:</b>	
<b>Contact Name:</b>	BABBITT	<b>Waste Type Sludge:</b>	
<b>Contact Name 2:</b>	KEN	<b>Waste Tp Used Oil:</b>	
<b>Contact Phone:</b>	713-5209003	<b>Waste Tp Used Tire:</b>	

**Owner Information**

<b>Owner Name:</b>	ALPHAGRAPHSICS	<b>Mailing:</b>	
<b>Own Optional Name:</b>		<b>Mail Building Addr:</b>	
<b>Owner Bankrupt Cd:</b>		<b>Mail P0 Box Addr:</b>	
<b>Tax ID:</b>		<b>Mail Addr City:</b>	
<b>Business Type:</b>	Unknown	<b>Mail Addr State:</b>	
<b>Phone No:</b>		<b>Mail Addr Zip5:</b>	
<b>Fax No:</b>		<b>Mail Addr Zip4:</b>	
<b>Email Address:</b>		<b>Mail Addr Country:</b>	

<b>Owner Name:</b>	ALPHAGRAPHSICS INC	<b>Mailing:</b>	
<b>Own Optional Name:</b>		<b>Mail Building Addr:</b>	
<b>Owner Bankrupt Cd:</b>		<b>Mail P0 Box Addr:</b>	
<b>Tax ID:</b>	18602503155	<b>Mail Addr City:</b>	
<b>Business Type:</b>	Corporation	<b>Mail Addr State:</b>	

Map Key	Number of Records	Direction	Distance (mi/ft)	Elev/Diff (ft)	Site	DB
---------	-------------------	-----------	------------------	----------------	------	----

Phone No:  
 Fax No:  
 Email Address:

Mail Addr Zip5:  
 Mail Addr Zip4:  
 Mail Addr Country:

**Operator Information**

Operator Name: ALPHAGRAPHS INC  
 Oper Optional Name:  
 Bankruptcy Code:  
 Tax ID: 18602503155  
 Business Type: Corporation  
 Phone No:  
 Fax No:  
 Email Address:

Mailing:  
 Mail Building Addr:  
 Mail PO Box Addr:  
 Mail Addr City:  
 Mail Addr State:  
 Mail Addr Zip5:  
 Mail Addr Zip4:  
 Mail Addr Country:

**Contact Information**

Contact Name: BABBITT  
 Contact Optional: KEN  
 Contact Title: ENVIRONMENTAL MANAGER  
 Contact Role: PRICONT  
 Phone No: 1-713-5209003  
 Fax No:  
 Email Address:

Mailing Address: 1900 W LOOP SOUTH B 20  
 Mail Building Addr:  
 Mail PO Box Addr:  
 Mail Addr City: HOUSTON  
 Mail Addr State: TX  
 Mail Addr Zip5: 77027  
 Mail Addr Zip4:

<a href="#">14</a>	1 of 5	SSW	0.22 / 1,152.81	57.80 / 1	EXXON STATION RAS 63562 4423 SAN FELIPE ST HOUSTON TX	LST
--------------------	--------	-----	--------------------	--------------	---	-----

LPST ID: 92825  
 Status: 6A - FINAL CONCURRENCE ISSUED  
 Program: 1 - RPR  
 Reported Date: 11/14/1988  
 Entered Date: 4/17/1989  
 Priority: 4.1 - GW IMPACTED NO APPARENT THREATS OR IMPACTS TO RECEPTORS

CN Name: EXXON COMPANY USA  
 Start Date: 4/17/1989  
 Closure Date: 6/10/1997  
 County: HARRIS  
 Region Code: 12  
 Region Desc: HOUSTON

<a href="#">14</a>	2 of 5	SSW	0.22 / 1,152.81	57.80 / 1	EXXON MOBIL CORPORATION 4423 SAN FELIPE HOUSTON TX 77027	RCRA NON GEN
--------------------	--------	-----	--------------------	--------------	--	-----------------

EPA Handler ID: TXD988028296  
 Land Type Code: P  
 Land Type Desc: Private  
 Federal Waste Generator Code: N  
 Gen Status Univ Code: N  
 Gen Status Univ Desc: No Report  
 Importer Activity: No  
 Mixed Waste Generator: No  
 Transporter Activity: No  
 Transfer Facility: No  
 Recycler Activity: No  
 Onsite Burner Exemption: No  
 Furnace Exemption: No  
 Underground Inject Activity: No  
 Receives Waste from Offsite: No  
 TSD Type: -----  
 TSD Activity: No  
 Corrective Action Univ: No  
 Action has been Imposed: No  
 Action under 3004 (U)/(V): No  
 Institutional Control Indicator: N  
 Used Oil Transporter:  
 Used Oil Transfer Facility:

Map Key	Number of Records	Direction	Distance (mi/ft)	Elev/Diff (ft)	Site	DB
---------	-------------------	-----------	------------------	----------------	------	----

**Used Oil Processor:**  
**Used Oil Refiner:**  
**Used Oil Burner:**  
**Used Oil Market Burner:**  
**Used Oil Spec Marketer:**  
**Activity Location:** TX  
**County Code:** TX201  
**County Name:** HARRIS  
**Contact Name:** ALDA S POOL  
**Contact Phone No and Ext:** 713-656-7709  
**Contact Email:**  
**Contact Address:** PO BOX 4415 , HOUSTON , TX, 77210 , US  
**Mailing Address:** PO BOX 4415 , HOUSTON , TX, 77210 , US

**Owner/Operator Details**

<b>Owner/Operator Ind:</b>	CP	<b>Country:</b>	US
<b>Name:</b>	EXXON MOBIL CORPORATION	<b>Zip Code:</b>	77210
<b>Street No:</b>		<b>Phone:</b>	713-656-7709
<b>Street 1:</b>	PO BOX 4415	<b>Type:</b>	
<b>Street 2:</b>		<b>Date Became Current:</b>	20010727
<b>City:</b>	HOUSTON	<b>Date Ended Current:</b>	
<b>State:</b>	TX		
<b>Source Type:</b>	N		

<b>Owner/Operator Ind:</b>	CO	<b>Country:</b>	US
<b>Name:</b>	EXXON MOBIL CORPORATION	<b>Zip Code:</b>	77210
<b>Street No:</b>		<b>Phone:</b>	713-656-7709
<b>Street 1:</b>	PO BOX 4415	<b>Type:</b>	
<b>Street 2:</b>		<b>Date Became Current:</b>	20010727
<b>City:</b>	HOUSTON	<b>Date Ended Current:</b>	
<b>State:</b>	TX		
<b>Source Type:</b>	N		

<b>Owner/Operator Ind:</b>	CO	<b>Country:</b>	
<b>Name:</b>	EXXON CO USA	<b>Zip Code:</b>	77040
<b>Street No:</b>		<b>Phone:</b>	713-460-6051
<b>Street 1:</b>	13105 NW FWY	<b>Type:</b>	P
<b>Street 2:</b>		<b>Date Became Current:</b>	
<b>City:</b>	HOUSTON	<b>Date Ended Current:</b>	
<b>State:</b>	TX		
<b>Source Type:</b>	N		

<b>Owner/Operator Ind:</b>	CO	<b>Country:</b>	US
<b>Name:</b>	EXXON MOBIL CORPORATION	<b>Zip Code:</b>	77210
<b>Street No:</b>		<b>Phone:</b>	713-656-7709
<b>Street 1:</b>	PO BOX 4415	<b>Type:</b>	P
<b>Street 2:</b>		<b>Date Became Current:</b>	20051129
<b>City:</b>	HOUSTON	<b>Date Ended Current:</b>	
<b>State:</b>	TX		
<b>Source Type:</b>	N		

<b>Owner/Operator Ind:</b>	CP	<b>Country:</b>	US
<b>Name:</b>	EXXON MOBIL CORPORATION	<b>Zip Code:</b>	77210
<b>Street No:</b>		<b>Phone:</b>	713-656-7709
<b>Street 1:</b>	PO BOX 4415	<b>Type:</b>	P
<b>Street 2:</b>		<b>Date Became Current:</b>	20051129
<b>City:</b>	HOUSTON	<b>Date Ended Current:</b>	
<b>State:</b>	TX		
<b>Source Type:</b>	N		

**Hazardous Waste Details**

**Hazardous Waste Code Owner:** HQ  
**Hazardous Waste Code:** D001  
**Source Type:** N

Map Key	Number of Records	Direction	Distance (mi/ft)	Elev/Diff (ft)	Site	DB
<b>Code Type:</b>		D				
<b>Waste Code Description:</b>		IGNITABLE WASTE				
<b>Waste Code Active Status:</b>		Yes				
<b>BR Waste Code Active Status:</b>		Yes				
<b>Hazardous Waste Code Owner:</b>		HQ				
<b>Hazardous Waste Code:</b>		D018				
<b>Source Type:</b>		N				
<b>Code Type:</b>		D				
<b>Waste Code Description:</b>		BENZENE				
<b>Waste Code Active Status:</b>		Yes				
<b>BR Waste Code Active Status:</b>		Yes				
<b>Hazardous Waste Code Owner:</b>		HQ				
<b>Hazardous Waste Code:</b>		D000				
<b>Source Type:</b>		N				
<b>Code Type:</b>		D				
<b>Waste Code Description:</b>		DESCRIPTION				
<b>Waste Code Active Status:</b>		No				
<b>BR Waste Code Active Status:</b>		No				

**Handler Details**

<b>Source Type:</b>	N	<b>Used Oil Transporter:</b>	No
<b>Receive Date:</b>	20010727	<b>UO Transfer Fac:</b>	No
<b>Non Notifier:</b>		<b>Used Oil Processor:</b>	No
<b>Acknowledge Flag:</b>	Y	<b>Used Oil Refiner:</b>	No
<b>Acknowledge Date:</b>		<b>Used Oil Burner:</b>	No
<b>Accessibility:</b>		<b>UO Market Burner:</b>	No
<b>Land Type:</b>		<b>UO Spec Marketer:</b>	No
<b>Fed Waste Gen Own:</b>	HQ	<b>Current Site Name:</b>	EXXON MOBIL CORPORATION
<b>Fed Waste Gen Cd:</b>	N	<b>Location Street No:</b>	4423
<b>Fed Waste Gen Desc:</b>		<b>Location Street 1:</b>	SAN FELIPE
<b>ST Waste Gen Own:</b>	TX	<b>Location Street 2:</b>	
<b>State Waste Gen Cd:</b>		<b>Location City:</b>	HOUSTON
<b>Short Term Gen:</b>	No	<b>Location State:</b>	TX
<b>Importer Activity:</b>	No	<b>Location Zip Code:</b>	77027
<b>Mixed Waste Gen:</b>	No	<b>County Code:</b>	TX201
<b>Transporter:</b>	No	<b>State District:</b>	12
<b>Transfer Facility:</b>	No	<b>Mailing Street No:</b>	
<b>TSD Activity:</b>	No	<b>Mailing Street 1:</b>	PO BOX 4415
<b>Recycler Activity:</b>	No	<b>Mailing Street 2:</b>	
<b>Onsite Burn Exempt:</b>	No	<b>Mailing City:</b>	HOUSTON
<b>Furnace Exemption:</b>	No	<b>Mailing State:</b>	TX
<b>Underground Inject:</b>	No	<b>Mailing Zip Code:</b>	77210
<b>Off Site Receipt:</b>	No	<b>Mailing Country:</b>	US
<b>Waste Dest Fac:</b>	No	<b>Contact First Name:</b>	ALDA S
<b>Subpart K College:</b>		<b>Contact Middle Initial:</b>	
<b>Subpart K Hospital:</b>		<b>Contact Last Name:</b>	POOL
<b>Subpart K Non Profit:</b>		<b>Contact Street No:</b>	
<b>Subpart K Withdraw:</b>		<b>Contact Street 1:</b>	PO BOX 4415
<b>Include Ntnl Rprt:</b>		<b>Contact Street 2:</b>	
<b>Reporting Cycle:</b>		<b>Contact City:</b>	HOUSTON
<b>LQHUU:</b>	No	<b>Contact State:</b>	TX
<b>Trader Importer:</b>		<b>Contact Zip:</b>	77210
<b>Trader Exporter:</b>		<b>Contact Country:</b>	US
<b>Slab Importer:</b>		<b>Contact Phone:</b>	713-656-7709
<b>Slab Exporter:</b>		<b>Contact Phone Ext:</b>	
<b>Current Record:</b>	No	<b>Contact Fax:</b>	
<b>Location Country:</b>	US	<b>Contact Email Addr:</b>	
<b>State District Owner:</b>	TX	<b>Contact Title:</b>	

**Handler Details**

<b>Source Type:</b>	N	<b>Used Oil Transporter:</b>	No
<b>Receive Date:</b>	19910401	<b>UO Transfer Fac:</b>	No

Map Key	Number of Records	Direction	Distance (mi/ft)	Elev/Diff (ft)	Site	DB
<b>Non Notifier:</b>					<b>Used Oil Processor:</b>	No
<b>Acknowledge Flag:</b>					<b>Used Oil Refiner:</b>	No
<b>Acknowledge Date:</b>	19920421				<b>Used Oil Burner:</b>	No
<b>Accessibility:</b>					<b>UO Market Burner:</b>	No
<b>Land Type:</b>					<b>UO Spec Marketer:</b>	No
<b>Fed Waste Gen Own:</b>	HQ				<b>Current Site Name:</b>	GALLERIA AREA EXXON
<b>Fed Waste Gen Cd:</b>	3				<b>Location Street No:</b>	4423
<b>Fed Waste Gen Desc:</b>	Conditionally Exempt Small Quantity				<b>Location Street 1:</b>	SAN FELIPE
<b>ST Waste Gen Own:</b>	TX				<b>Location Street 2:</b>	
<b>State Waste Gen Cd:</b>					<b>Location City:</b>	HOUSTON
<b>Short Term Gen:</b>	No				<b>Location State:</b>	TX
<b>Importer Activity:</b>	No				<b>Location Zip Code:</b>	77027
<b>Mixed Waste Gen:</b>	No				<b>County Code:</b>	TX201
<b>Transporter:</b>	No				<b>State District:</b>	12
<b>Transfer Facility:</b>	No				<b>Mailing Street No:</b>	4423
<b>TSD Activity:</b>	No				<b>Mailing Street 1:</b>	SAN FELIPE
<b>Recycler Activity:</b>	No				<b>Mailing Street 2:</b>	
<b>Onsite Burn Exempt:</b>	No				<b>Mailing City:</b>	HOUSTON
<b>Furnace Exemption:</b>	No				<b>Mailing State:</b>	TX
<b>Underground Inject:</b>	No				<b>Mailing Zip Code:</b>	77027
<b>Off Site Receipt:</b>	No				<b>Mailing Country:</b>	
<b>Waste Dest Fac:</b>	No				<b>Contact First Name:</b>	NAIM
<b>Subpart K College:</b>					<b>Contact Middle Initial:</b>	
<b>Subpart K Hospital:</b>					<b>Contact Last Name:</b>	NEMRY
<b>Subpart K Non Profit:</b>					<b>Contact Street No:</b>	
<b>Subpart K Withdraw:</b>					<b>Contact Street 1:</b>	4423 SAN FELIPE
<b>Include Ntnl Rprt:</b>					<b>Contact Street 2:</b>	
<b>Reporting Cycle:</b>					<b>Contact City:</b>	HOUSTON
<b>LQHUU:</b>	No				<b>Contact State:</b>	TX
<b>Trader Importer:</b>					<b>Contact Zip:</b>	77027
<b>Trader Exporter:</b>					<b>Contact Country:</b>	US
<b>Slab Importer:</b>					<b>Contact Phone:</b>	713-871-8188
<b>Slab Exporter:</b>					<b>Contact Phone Ext:</b>	
<b>Current Record:</b>	No				<b>Contact Fax:</b>	
<b>Location Country:</b>	US				<b>Contact Email Addr:</b>	
<b>State District Owner:</b>	TX				<b>Contact Title:</b>	

**Handler Details**

<b>Source Type:</b>	N				<b>Used Oil Transporter:</b>	No
<b>Receive Date:</b>	20051129				<b>UO Transfer Fac:</b>	No
<b>Non Notifier:</b>					<b>Used Oil Processor:</b>	No
<b>Acknowledge Flag:</b>	Y				<b>Used Oil Refiner:</b>	No
<b>Acknowledge Date:</b>					<b>Used Oil Burner:</b>	No
<b>Accessibility:</b>					<b>UO Market Burner:</b>	No
<b>Land Type:</b>	P				<b>UO Spec Marketer:</b>	No
<b>Fed Waste Gen Own:</b>	HQ				<b>Current Site Name:</b>	EXXON MOBIL CORPORATION
<b>Fed Waste Gen Cd:</b>	N				<b>Location Street No:</b>	4423
<b>Fed Waste Gen Desc:</b>					<b>Location Street 1:</b>	SAN FELIPE
<b>ST Waste Gen Own:</b>	TX				<b>Location Street 2:</b>	
<b>State Waste Gen Cd:</b>	N				<b>Location City:</b>	HOUSTON
<b>Short Term Gen:</b>	No				<b>Location State:</b>	TX
<b>Importer Activity:</b>	No				<b>Location Zip Code:</b>	77027
<b>Mixed Waste Gen:</b>	No				<b>County Code:</b>	TX201
<b>Transporter:</b>	No				<b>State District:</b>	12
<b>Transfer Facility:</b>	No				<b>Mailing Street No:</b>	
<b>TSD Activity:</b>	No				<b>Mailing Street 1:</b>	PO BOX 4415
<b>Recycler Activity:</b>	No				<b>Mailing Street 2:</b>	
<b>Onsite Burn Exempt:</b>	No				<b>Mailing City:</b>	HOUSTON
<b>Furnace Exemption:</b>	No				<b>Mailing State:</b>	TX
<b>Underground Inject:</b>	No				<b>Mailing Zip Code:</b>	77210
<b>Off Site Receipt:</b>	No				<b>Mailing Country:</b>	US
<b>Waste Dest Fac:</b>	No				<b>Contact First Name:</b>	ALDA S
<b>Subpart K College:</b>					<b>Contact Middle Initial:</b>	
<b>Subpart K Hospital:</b>					<b>Contact Last Name:</b>	POOL
<b>Subpart K Non Profit:</b>					<b>Contact Street No:</b>	
<b>Subpart K Withdraw:</b>					<b>Contact Street 1:</b>	PO BOX 4415



Map Key	Number of Records	Direction	Distance (mi/ft)	Elev/Diff (ft)	Site	DB	
<b>Include Ntnl Rprt:</b> <b>Reporting Cycle:</b> <b>LQHUU:</b> No <b>Trader Importer:</b> <b>Trader Exporter:</b> <b>Slab Importer:</b> <b>Slab Exporter:</b> <b>Current Record:</b> Yes <b>Location Country:</b> US <b>State District Owner:</b> TX				<b>Contact Street 2:</b> <b>Contact City:</b> HOUSTON <b>Contact State:</b> TX <b>Contact Zip:</b> 77210 <b>Contact Country:</b> US <b>Contact Phone:</b> 713-656-7709 <b>Contact Phone Ext:</b> <b>Contact Fax:</b> <b>Contact Email Addr:</b> <b>Contact Title:</b>			

14      3 of 5      SSW      0.22 / 1,152.81      57.80 / 1      SAN FELIPE AT 610 MOBIL 4423 SAN FELIPE ST HOUSTON TX 77027      UST

<b>Facility ID:</b> 48068	<b>Fac Not Inspectable:</b> No
<b>Additional ID:</b> 336561072002172	<b>Fac Not Insp Rsn:</b>
<b>Facility No:</b> 26208	<b>Fac Not Insp Rsn2:</b>
<b>Facility Status:</b> ACTIVE	<b>Facility Contact Title:</b> OWNER
<b>No of Active USTs:</b> 4	<b>Fac Cont First Nm:</b> NASHAT
<b>No of Active ASTs:</b> 0	<b>Fac Cont Middle Nm:</b>
<b>Facility Type:</b> RETAIL	<b>Fac Cont Last Nm:</b> NEMRY
<b>Fac Exempt Status:</b> No	<b>Fac Cont Org:</b> SAN FELIPE AT 610 MOBIL
<b>Facility Begin Date:</b> 10/09/1986	<b>Mail Addr Delivery:</b>
<b>Enforcement Action:</b> No	<b>Mail Addr Internal Del:</b>
<b>Enf Action Date:</b>	<b>Mail Addr City Name:</b>
<b>Records Off Site:</b> No	<b>Mail Addr State Cd:</b>
<b>UST Fin Assu Req:</b> Yes	<b>Mail Addr Zip:</b>
<b>App Received Date:</b> 09/25/2017	<b>Mail Addr Zip Ext:</b>
<b>Signature Date:</b> 09/23/2017	<b>Phone No Area Cd:</b> 713
<b>Signature Title:</b> OWNER	<b>Phone No:</b> 8718188
<b>Signature Role:</b> OWNER	<b>Phone No Ext:</b> 0
<b>Sig First Name:</b> NASHAT	<b>Fax No Area Cd:</b>
<b>Sig Middle Name:</b>	<b>Fax No:</b>
<b>Sig Last Name:</b> NEMRY	<b>Fax No Ext:</b>
<b>Sig Company:</b>	<b>Email Address:</b>
<b>Site Loc Nearest City:</b>	<b>Address Deliverable:</b>
<b>Site Loc County Name:</b> HARRIS	
<b>Site Loc Tceq Region:</b> 12	
<b>Site Location Zip:</b> 77027	
<b>Site Location Description:</b>	

**Tank Information**

<b>UST ID:</b> 67732	<b>Capacity (gal):</b> 8000
<b>Tank ID:</b> 1	<b>Empty:</b> NO
<b>Regulatory Status:</b> FULLY REGULATED	<b>Internal Protection:</b>
<b>Status:</b> IN USE	<b>Design Single Wall:</b> YES
<b>Status Begin Date:</b> 01/01/1982	<b>Design Double Wall:</b> NO
<b>Installation Date:</b> 01/01/1982	<b>Piping Dsgn Sngl Wll:</b> YES
<b>Registration Date:</b> 05/08/1986	<b>Piping Dsgn Dble Wll:</b> NO
<b>No of Compartments:</b> 1	

**UST Tank Compartment**

<b>UST Comprt ID:</b> 38368	<b>Substance Stored 1:</b> GASOLINE
<b>Compartment ID:</b> A	<b>Substance Stored 2:</b>
<b>Capacity (gallons):</b> 8000	<b>Substance Stored 3:</b>

**Compartment Release Detection**

<b>Vapor Monitoring:</b>	NO
<b>Groundwater Monitoring:</b>	NO
<b>Monitoring of Barrier:</b>	NO
<b>Auto Tnk Gauge Test &amp; Inv Ctrl:</b>	YES

<b>Map Key</b>	<b>Number of Records</b>	<b>Direction</b>	<b>Distance (mi/ft)</b>	<b>Elev/Diff (ft)</b>	<b>Site</b>	<b>DB</b>
<i>Interstitial Monitor w/ Sec:</i>		NO				
<i>Weekly Manual Gauging:</i>		NO				
<i>Monthly Tank Gauging:</i>		NO				
<i>SIR &amp; Inventory Control:</i>		NO				
<b><u>Piping Release Detection</u></b>						
<i>Vapor Monitoring:</i>		NO				
<i>Groundwater Monitoring:</i>		NO				
<i>Secondary Barrier Monitoring:</i>		NO				
<i>Interstitial Monitoring:</i>		NO				
<i>Monthly Piping Tightness Test:</i>		NO				
<i>Annual Test/Electro Monitor:</i>		YES				
<i>Triennial Tightness Test:</i>		NO				
<i>Auto Line Leak Detector:</i>		YES				
<i>SIR &amp; Inventory Control:</i>		NO				
<i>Exempt System Suction:</i>		NO				
<b><u>Spill and Overfill Prevention</u></b>						
<i>Tight Fill Fit Container/Bucket:</i>		YES				
<i>Factory Spill Container/Bucket:</i>		YES				
<i>Delivery Shut-Off Valve:</i>		NO				
<i>Flow Restrictor Valve:</i>		YES				
<i>Alarm(set@&lt;=90%) w/3a or 3b):</i>		NO				
<i>N/A-All Deliver to Tank&lt;=25 gal:</i>		NO				
<i>Comp Release Detect Compli:</i>		YES				
<i>Piping Release Detect Compl:</i>		YES				
<i>Spill/Overfill Prevent Compli:</i>		YES				
<i>Comp Release Detect. Vary:</i>		NO				
<i>Piping Release Detect Vary:</i>		NO				
<i>Spill/Overfill Prevent. Variance:</i>		NO				
<i>Stage 1 Vapor Recovery:</i>		TWO POINT SYSTEM				
<i>Stage 1 Installation Date:</i>						
<b><u>Tank External Containment</u></b>						
<i>Factory-Built Nonmetal Jacket:</i>		NO				
<i>Synth Tnk Pit/Pipe-Trench Lnr:</i>		NO				
<i>Tank Vault/Rigid Trench Liner:</i>		NO				
<b><u>Piping External Containment</u></b>						
<i>Factory Nonmetal Jacket:</i>		NO				
<i>Synth Tnk Pit/Pipe-Tren Lnr:</i>		NO				
<i>Tank Vault/Rigid Trench Liner:</i>		NO				
<i>Type of Piping Code:</i>		P				
<i>Type of Piping Description:</i>		Pressurized				
<b><u>Tank Material</u></b>						
<i>Steel:</i>		NO				
<i>FRP (Fibergla Reinfor Plastic):</i>		YES				
<i>Composite (Steel w/Ext FRP):</i>		NO				
<i>Concrete:</i>		NO				
<i>Steel w/External Jacket:</i>		NO				
<i>Steel w/External Polyurethane:</i>		NO				
<b><u>Piping Material</u></b>						
<i>Steel:</i>		NO				
<i>FRP (Fibergla Reinfor Plastic):</i>		YES				
<i>Concrete:</i>		NO				

<b>Map Key</b>	<b>Number of Records</b>	<b>Direction</b>	<b>Distance (mi/ft)</b>	<b>Elev/Diff (ft)</b>	<b>Site</b>	
<b>Steel w/External Jacket:</b>		NO				
<b>Nonmetallic Flexible Piping:</b>		NO				
<b><u>Piping Connectors &amp; Valves</u></b>						
<b>Shear/Impact Valves:</b>		NO				
<b>Steel Swing-joints:</b>		NO				
<b>Flexible Connectors:</b>		NO				
<b><u>Tank Corrosion Protection Method</u></b>						
<b>External Dielectric:</b>		NO				
<b>Cathodic Protection-Fact Inst:</b>		NO				
<b>Cathodic Protection-Field Inst:</b>		NO				
<b>Composite Tank:</b>		NO				
<b>Coated Tank:</b>		NO				
<b>FRP Tank or Piping:</b>		YES				
<b>External Nonmetallic Jacket:</b>		NO				
<b>Unnecessary per Corr Protect Specialist:</b>		NO				
<b><u>Piping Corrosion Protection Method</u></b>						
<b>External Dielectric:</b>		NO				
<b>Cathodic Protection-Fact Inst:</b>		NO				
<b>Cathodic Protection-Field Inst:</b>		NO				
<b>Frp Tank or Piping:</b>		YES				
<b>Nonmetallic Flexible Piping:</b>		NO				
<b>Open Area/2nd Containment:</b>		NO				
<b>Dual Protected:</b>		NO				
<b>Unec per Corr Protect Spc:</b>		NO				
<b>Tank Corr Protect Compliance:</b>		YES				
<b>Piping Corr Protect Compli:</b>		YES				
<b>Tank Corr Protect Variance:</b>		NO				
<b>Piping Corr Protect Variance:</b>		NO				
<b>Temp Out of Service Comp:</b>		NO				
<b>Technical Compliance:</b>		NO				
<b>Tank Tested:</b>		NO				
<b>Installation Signature Date:</b>		02/01/1991				
<b><u>Tank Information</u></b>						
<b>UST ID:</b>	67735				<b>Capacity (gal):</b>	1000
<b>Tank ID:</b>	5				<b>Empty:</b>	NO
<b>Regulatory Status:</b>	FULLY REGULATED				<b>Internal Protection:</b>	
<b>Status:</b>	REMOVED FROM GROUND				<b>Design Single Wall:</b>	YES
<b>Status Begin Date:</b>	09/16/1997				<b>Design Double Wall:</b>	NO
<b>Installation Date:</b>	08/31/1987				<b>Piping Dsgn Sngl Wll:</b>	YES
<b>Registration Date:</b>	05/08/1986				<b>Piping Dsgn Dble Wll:</b>	NO
<b>No of Compartments:</b>	1					
<b><u>UST Tank Compartment</u></b>						
<b>UST Comprt ID:</b>	38371				<b>Substance Stored 1:</b>	USED OIL
<b>Compartment ID:</b>	A				<b>Substance Stored 2:</b>	
<b>Capacity (gallons):</b>	1000				<b>Substance Stored 3:</b>	
<b><u>Compartment Release Detection</u></b>						
<b>Vapor Monitoring:</b>		NO				
<b>Groundwater Monitoring:</b>		NO				
<b>Monitoring of Barrier:</b>		NO				
<b>Auto Tnk Gauge Test &amp; Inv Ctrl:</b>		YES				

<b>Map Key</b>	<b>Number of Records</b>	<b>Direction</b>	<b>Distance (mi/ft)</b>	<b>Elev/Diff (ft)</b>	<b>Site</b>	<b>DB</b>
<i>Interstitial Monitor w/ Sec:</i>		NO				
<i>Weekly Manual Gauging:</i>		NO				
<i>Monthly Tank Gauging:</i>		NO				
<i>SIR &amp; Inventory Control:</i>		NO				
<b><u>Piping Release Detection</u></b>						
<i>Vapor Monitoring:</i>		NO				
<i>Groundwater Monitoring:</i>		NO				
<i>Secondary Barrier Monitoring:</i>		NO				
<i>Interstitial Monitoring:</i>		NO				
<i>Monthly Piping Tightness Test:</i>		NO				
<i>Annual Test/Electro Monitor:</i>		YES				
<i>Triennial Tightness Test:</i>		NO				
<i>Auto Line Leak Detector:</i>		YES				
<i>SIR &amp; Inventory Control:</i>		NO				
<i>Exempt System Suction:</i>		NO				
<b><u>Spill and Overfill Prevention</u></b>						
<i>Tight Fill Fit Container/Bucket:</i>		YES				
<i>Factory Spill Container/Bucket:</i>		YES				
<i>Delivery Shut-Off Valve:</i>		NO				
<i>Flow Restrictor Valve:</i>		YES				
<i>Alarm(set@&lt;=90%) w/3a or 3b):</i>		NO				
<i>N/A-All Deliver to Tank&lt;=25 gal:</i>		NO				
<i>Comp Release Detect Compli:</i>		YES				
<i>Piping Release Detect Compl:</i>		NO				
<i>Spill/Overfill Prevent Compli:</i>		YES				
<i>Comp Release Detect. Vary:</i>		NO				
<i>Piping Release Detect Vary:</i>		NO				
<i>Spill/Overfill Prevent. Variance:</i>		NO				
<i>Stage 1 Vapor Recovery:</i>						
<i>Stage 1 Installation Date:</i>						
<b><u>Tank External Containment</u></b>						
<i>Factory-Built Nonmetal Jacket:</i>		NO				
<i>Synth Tnk Pit/Pipe-Trench Lnr:</i>		NO				
<i>Tank Vault/Rigid Trench Liner:</i>		NO				
<b><u>Piping External Containment</u></b>						
<i>Factory Nonmetal Jacket:</i>		NO				
<i>Synth Tnk Pit/Pipe-Tren Lnr:</i>		NO				
<i>Tank Vault/Rigid Trench Liner:</i>		NO				
<i>Type of Piping Code:</i>						
<i>Type of Piping Description:</i>						
<b><u>Tank Material</u></b>						
<i>Steel:</i>		NO				
<i>FRP (Fibergla Reinfor Plastic):</i>		YES				
<i>Composite (Steel w/Ext FRP):</i>		NO				
<i>Concrete:</i>		NO				
<i>Steel w/External Jacket:</i>		NO				
<i>Steel w/External Polyurethane:</i>		NO				
<b><u>Piping Material</u></b>						
<i>Steel:</i>		NO				
<i>FRP (Fibergla Reinfor Plastic):</i>		YES				
<i>Concrete:</i>		NO				

DRAFT

<b>Map Key</b>	<b>Number of Records</b>	<b>Direction</b>	<b>Distance (mi/ft)</b>	<b>Elev/Diff (ft)</b>	<b>Site</b>	
<b>Steel w/External Jacket:</b>		NO				
<b>Nonmetallic Flexible Piping:</b>		NO				
<b><u>Piping Connectors &amp; Valves</u></b>						
<b>Shear/Impact Valves:</b>		NO				
<b>Steel Swing-joints:</b>		NO				
<b>Flexible Connectors:</b>		NO				
<b><u>Tank Corrosion Protection Method</u></b>						
<b>External Dielectric:</b>		NO				
<b>Cathodic Protection-Fact Inst:</b>		NO				
<b>Cathodic Protection-Field Inst:</b>		NO				
<b>Composite Tank:</b>		NO				
<b>Coated Tank:</b>		NO				
<b>FRP Tank or Piping:</b>		YES				
<b>External Nonmetallic Jacket:</b>		NO				
<b>Unnecessary per Corr Protect Specialist:</b>		NO				
<b><u>Piping Corrosion Protection Method</u></b>						
<b>External Dielectric:</b>		NO				
<b>Cathodic Protection-Fact Inst:</b>		NO				
<b>Cathodic Protection-Field Inst:</b>		NO				
<b>Frp Tank or Piping:</b>		YES				
<b>Nonmetallic Flexible Piping:</b>		NO				
<b>Open Area/2nd Containment:</b>		NO				
<b>Dual Protected:</b>		NO				
<b>Unec per Corr Protect Spc:</b>		NO				
<b>Tank Corr Protect Compliance:</b>		YES				
<b>Piping Corr Protect Compli:</b>		YES				
<b>Tank Corr Protect Variance:</b>		NO				
<b>Piping Corr Protect Variance:</b>		NO				
<b>Temp Out of Service Comp:</b>		NO				
<b>Technical Compliance:</b>		NO				
<b>Tank Tested:</b>		NO				
<b>Installation Signature Date:</b>		02/01/1991				
<b><u>Tank Information</u></b>						
<b>UST ID:</b>	67734				<b>Capacity (gal):</b>	10000
<b>Tank ID:</b>	4				<b>Empty:</b>	NO
<b>Regulatory Status:</b>	FULLY REGULATED				<b>Internal Protection:</b>	
<b>Status:</b>	IN USE				<b>Design Single Wall:</b>	YES
<b>Status Begin Date:</b>	01/01/1982				<b>Design Double Wall:</b>	NO
<b>Installation Date:</b>	01/01/1982				<b>Piping Dsgn Sngl Wll:</b>	YES
<b>Registration Date:</b>	05/08/1986				<b>Piping Dsgn Dble Wll:</b>	NO
<b>No of Compartments:</b>	1					
<b><u>UST Tank Compartment</u></b>						
<b>UST Compmt ID:</b>	38370				<b>Substance Stored 1:</b>	GASOLINE
<b>Compartment ID:</b>	A				<b>Substance Stored 2:</b>	
<b>Capacity (gallons):</b>	10000				<b>Substance Stored 3:</b>	
<b><u>Compartment Release Detection</u></b>						
<b>Vapor Monitoring:</b>		NO				
<b>Groundwater Monitoring:</b>		NO				
<b>Monitoring of Barrier:</b>		NO				
<b>Auto Tnk Gauge Test &amp; Inv Ctrl:</b>		YES				

<b>Map Key</b>	<b>Number of Records</b>	<b>Direction</b>	<b>Distance (mi/ft)</b>	<b>Elev/Diff (ft)</b>	<b>Site</b>	<b>DB</b>
<i>Interstitial Monitor w/ Sec:</i>		NO				
<i>Weekly Manual Gauging:</i>		NO				
<i>Monthly Tank Gauging:</i>		NO				
<i>SIR &amp; Inventory Control:</i>		NO				
<b><u>Piping Release Detection</u></b>						
<i>Vapor Monitoring:</i>		NO				
<i>Groundwater Monitoring:</i>		NO				
<i>Secondary Barrier Monitoring:</i>		NO				
<i>Interstitial Monitoring:</i>		NO				
<i>Monthly Piping Tightness Test:</i>		NO				
<i>Annual Test/Electro Monitor:</i>		YES				
<i>Triennial Tightness Test:</i>		NO				
<i>Auto Line Leak Detector:</i>		YES				
<i>SIR &amp; Inventory Control:</i>		NO				
<i>Exempt System Suction:</i>		NO				
<b><u>Spill and Overfill Prevention</u></b>						
<i>Tight Fill Fit Container/Bucket:</i>		YES				
<i>Factory Spill Container/Bucket:</i>		YES				
<i>Delivery Shut-Off Valve:</i>		NO				
<i>Flow Restrictor Valve:</i>		YES				
<i>Alarm(set@&lt;=90%) w/3a or 3b):</i>		NO				
<i>N/A-All Deliver to Tank&lt;=25 gal:</i>		NO				
<i>Comp Release Detect Compli:</i>		YES				
<i>Piping Release Detect Compl:</i>		YES				
<i>Spill/Overfill Prevent Compli:</i>		YES				
<i>Comp Release Detect. Vary:</i>		NO				
<i>Piping Release Detect Vary:</i>		NO				
<i>Spill/Overfill Prevent. Variance:</i>		NO				
<i>Stage 1 Vapor Recovery:</i>						
<i>Stage 1 Installation Date:</i>						
<b><u>Tank External Containment</u></b>						
<i>Factory-Built Nonmetal Jacket:</i>		NO				
<i>Synth Tnk Pit/Pipe-Trench Lnr:</i>		NO				
<i>Tank Vault/Rigid Trench Liner:</i>		NO				
<b><u>Piping External Containment</u></b>						
<i>Factory Nonmetal Jacket:</i>		NO				
<i>Synth Tnk Pit/Pipe-Tren Lnr:</i>		NO				
<i>Tank Vault/Rigid Trench Liner:</i>		NO				
<i>Type of Piping Code:</i>		P				
<i>Type of Piping Description:</i>		Pressurized				
<b><u>Tank Material</u></b>						
<i>Steel:</i>		NO				
<i>FRP (Fibergla Reinfor Plastic):</i>		YES				
<i>Composite (Steel w/Ext FRP):</i>		NO				
<i>Concrete:</i>		NO				
<i>Steel w/External Jacket:</i>		NO				
<i>Steel w/External Polyurethane:</i>		NO				
<b><u>Piping Material</u></b>						
<i>Steel:</i>		NO				
<i>FRP (Fibergla Reinfor Plastic):</i>		YES				
<i>Concrete:</i>		NO				



Map Key	Number of Records	Direction	Distance (mi/ft)	Elev/Diff (ft)	Site
Steel w/External Jacket:		NO			
Nonmetallic Flexible Piping:		NO			

**Piping Connectors & Valves**

Shear/Impact Valves:	NO
Steel Swing-joints:	NO
Flexible Connectors:	NO

**Tank Corrosion Protection Method**

External Dielectric:	NO
Cathodic Protection-Fact Inst:	NO
Cathodic Protection-Field Inst:	NO
Composite Tank:	NO
Coated Tank:	NO
FRP Tank or Piping:	YES
External Nonmetallic Jacket:	NO
Unnecessary per Corr Protect Specialist:	NO

**Piping Corrosion Protection Method**

External Dielectric:	NO
Cathodic Protection-Fact Inst:	NO
Cathodic Protection-Field Inst:	NO
Frp Tank or Piping:	YES
Nonmetallic Flexible Piping:	NO
Open Area/2nd Containment:	NO
Dual Protected:	NO
Unec per Corr Protect Spc:	NO
Tank Corr Protect Compliance:	YES
Piping Corr Protect Compli:	YES
Tank Corr Protect Variance:	NO
Piping Corr Protect Variance:	NO
Temp Out of Service Comp:	NO
Technical Compliance:	NO
Tank Tested:	NO
Installation Signature Date:	02/01/1991

**Tank Information**

UST ID:	67731	Capacity (gal):	10000
Tank ID:	2	Empty:	NO
Regulatory Status:	FULLY REGULATED	Internal Protection:	
Status:	IN USE	Design Single Wall:	YES
Status Begin Date:	01/01/1982	Design Double Wall:	NO
Installation Date:	01/01/1982	Piping Dsgn Sngl Wll:	YES
Registration Date:	05/08/1986	Piping Dsgn Dble Wll:	NO
No of Compartments:	1		

**UST Tank Compartment**

UST Comprt ID:	38367	Substance Stored 1:	GASOLINE
Compartment ID:	A	Substance Stored 2:	
Capacity (gallons):	10000	Substance Stored 3:	

**Compartment Release Detection**

Vapor Monitoring:	NO
Groundwater Monitoring:	NO
Monitoring of Barrier:	NO
Auto Tnk Gauge Test & Inv Ctrl:	YES

<b>Map Key</b>	<b>Number of Records</b>	<b>Direction</b>	<b>Distance (mi/ft)</b>	<b>Elev/Diff (ft)</b>	<b>Site</b>	<b>DB</b>
<i>Interstitial Monitor w/ Sec:</i>		NO				
<i>Weekly Manual Gauging:</i>		NO				
<i>Monthly Tank Gauging:</i>		NO				
<i>SIR &amp; Inventory Control:</i>		NO				
<b><u>Piping Release Detection</u></b>						
<i>Vapor Monitoring:</i>		NO				
<i>Groundwater Monitoring:</i>		NO				
<i>Secondary Barrier Monitoring:</i>		NO				
<i>Interstitial Monitoring:</i>		NO				
<i>Monthly Piping Tightness Test:</i>		NO				
<i>Annual Test/Electro Monitor:</i>		YES				
<i>Triennial Tightness Test:</i>		NO				
<i>Auto Line Leak Detector:</i>		YES				
<i>SIR &amp; Inventory Control:</i>		NO				
<i>Exempt System Suction:</i>		NO				
<b><u>Spill and Overfill Prevention</u></b>						
<i>Tight Fill Fit Container/Bucket:</i>		YES				
<i>Factory Spill Container/Bucket:</i>		YES				
<i>Delivery Shut-Off Valve:</i>		NO				
<i>Flow Restrictor Valve:</i>		YES				
<i>Alarm(set@&lt;=90%) w/3a or 3b):</i>		NO				
<i>N/A-All Deliver to Tank&lt;=25 gal:</i>		NO				
<i>Comp Release Detect Compli:</i>		YES				
<i>Piping Release Detect Compl:</i>		YES				
<i>Spill/Overfill Prevent Compli:</i>		YES				
<i>Comp Release Detect. Vary:</i>		NO				
<i>Piping Release Detect Vary:</i>		NO				
<i>Spill/Overfill Prevent. Variance:</i>		NO				
<i>Stage 1 Vapor Recovery:</i>		TWO POINT SYSTEM				
<i>Stage 1 Installation Date:</i>						
<b><u>Tank External Containment</u></b>						
<i>Factory-Built Nonmetal Jacket:</i>		NO				
<i>Synth Tnk Pit/Pipe-Trench Lnr:</i>		NO				
<i>Tank Vault/Rigid Trench Liner:</i>		NO				
<b><u>Piping External Containment</u></b>						
<i>Factory Nonmetal Jacket:</i>		NO				
<i>Synth Tnk Pit/Pipe-Tren Lnr:</i>		NO				
<i>Tank Vault/Rigid Trench Liner:</i>		NO				
<i>Type of Piping Code:</i>		P				
<i>Type of Piping Description:</i>		Pressurized				
<b><u>Tank Material</u></b>						
<i>Steel:</i>		NO				
<i>FRP (Fibergla Reinfor Plastic):</i>		YES				
<i>Composite (Steel w/Ext FRP):</i>		NO				
<i>Concrete:</i>		NO				
<i>Steel w/External Jacket:</i>		NO				
<i>Steel w/External Polyurethane:</i>		NO				
<b><u>Piping Material</u></b>						
<i>Steel:</i>		NO				
<i>FRP (Fibergla Reinfor Plastic):</i>		YES				
<i>Concrete:</i>		NO				

<b>Map Key</b>	<b>Number of Records</b>	<b>Direction</b>	<b>Distance (mi/ft)</b>	<b>Elev/Diff (ft)</b>	<b>Site</b>	
<b>Steel w/External Jacket:</b>		NO				
<b>Nonmetallic Flexible Piping:</b>		NO				
<b><u>Piping Connectors &amp; Valves</u></b>						
<b>Shear/Impact Valves:</b>		NO				
<b>Steel Swing-joints:</b>		NO				
<b>Flexible Connectors:</b>		NO				
<b><u>Tank Corrosion Protection Method</u></b>						
<b>External Dielectric:</b>		NO				
<b>Cathodic Protection-Fact Inst:</b>		NO				
<b>Cathodic Protection-Field Inst:</b>		NO				
<b>Composite Tank:</b>		NO				
<b>Coated Tank:</b>		NO				
<b>FRP Tank or Piping:</b>		YES				
<b>External Nonmetallic Jacket:</b>		NO				
<b>Unnecessary per Corr Protect Specialist:</b>		NO				
<b><u>Piping Corrosion Protection Method</u></b>						
<b>External Dielectric:</b>		NO				
<b>Cathodic Protection-Fact Inst:</b>		NO				
<b>Cathodic Protection-Field Inst:</b>		NO				
<b>Frp Tank or Piping:</b>		YES				
<b>Nonmetallic Flexible Piping:</b>		NO				
<b>Open Area/2nd Containment:</b>		NO				
<b>Dual Protected:</b>		NO				
<b>Unec per Corr Protect Spc:</b>		NO				
<b>Tank Corr Protect Compliance:</b>		YES				
<b>Piping Corr Protect Compli:</b>		YES				
<b>Tank Corr Protect Variance:</b>		NO				
<b>Piping Corr Protect Variance:</b>		NO				
<b>Temp Out of Service Comp:</b>		NO				
<b>Technical Compliance:</b>		NO				
<b>Tank Tested:</b>		NO				
<b>Installation Signature Date:</b>		02/01/1991				
<b><u>Tank Information</u></b>						
<b>UST ID:</b>	67733				<b>Capacity (gal):</b>	10000
<b>Tank ID:</b>	3				<b>Empty:</b>	NO
<b>Regulatory Status:</b>	FULLY REGULATED				<b>Internal Protection:</b>	
<b>Status:</b>	IN USE				<b>Design Single Wall:</b>	YES
<b>Status Begin Date:</b>	01/01/1982				<b>Design Double Wall:</b>	NO
<b>Installation Date:</b>	01/01/1982				<b>Piping Dsgn Sngl Wll:</b>	YES
<b>Registration Date:</b>	05/08/1986				<b>Piping Dsgn Dble Wll:</b>	NO
<b>No of Compartments:</b>	1					
<b><u>UST Tank Compartment</u></b>						
<b>UST Comprt ID:</b>	38369				<b>Substance Stored 1:</b>	GASOLINE
<b>Compartment ID:</b>	A				<b>Substance Stored 2:</b>	
<b>Capacity (gallons):</b>	10000				<b>Substance Stored 3:</b>	
<b><u>Compartment Release Detection</u></b>						
<b>Vapor Monitoring:</b>		NO				
<b>Groundwater Monitoring:</b>		NO				
<b>Monitoring of Barrier:</b>		NO				
<b>Auto Tnk Gauge Test &amp; Inv Ctrl:</b>		YES				

<b>Map Key</b>	<b>Number of Records</b>	<b>Direction</b>	<b>Distance (mi/ft)</b>	<b>Elev/Diff (ft)</b>	<b>Site</b>	<b>DB</b>
<i>Interstitial Monitor w/ Sec:</i>		NO				
<i>Weekly Manual Gauging:</i>		NO				
<i>Monthly Tank Gauging:</i>		NO				
<i>SIR &amp; Inventory Control:</i>		NO				
<b><u>Piping Release Detection</u></b>						
<i>Vapor Monitoring:</i>		NO				
<i>Groundwater Monitoring:</i>		NO				
<i>Secondary Barrier Monitoring:</i>		NO				
<i>Interstitial Monitoring:</i>		NO				
<i>Monthly Piping Tightness Test:</i>		NO				
<i>Annual Test/Electro Monitor:</i>		YES				
<i>Triennial Tightness Test:</i>		NO				
<i>Auto Line Leak Detector:</i>		YES				
<i>SIR &amp; Inventory Control:</i>		NO				
<i>Exempt System Suction:</i>		NO				
<b><u>Spill and Overfill Prevention</u></b>						
<i>Tight Fill Fit Container/Bucket:</i>		YES				
<i>Factory Spill Container/Bucket:</i>		YES				
<i>Delivery Shut-Off Valve:</i>		NO				
<i>Flow Restrictor Valve:</i>		YES				
<i>Alarm(set@&lt;=90%) w/3a or 3b):</i>		NO				
<i>N/A-All Deliver to Tank&lt;=25 gal:</i>		NO				
<i>Comp Release Detect Compli:</i>		YES				
<i>Piping Release Detect Compl:</i>		YES				
<i>Spill/Overfill Prevent Compli:</i>		YES				
<i>Comp Release Detect. Vary:</i>		NO				
<i>Piping Release Detect Vary:</i>		NO				
<i>Spill/Overfill Prevent. Variance:</i>		NO				
<i>Stage 1 Vapor Recovery:</i>		TWO POINT SYSTEM				
<i>Stage 1 Installation Date:</i>						
<b><u>Tank External Containment</u></b>						
<i>Factory-Built Nonmetal Jacket:</i>		NO				
<i>Synth Tnk Pit/Pipe-Trench Lnr:</i>		NO				
<i>Tank Vault/Rigid Trench Liner:</i>		NO				
<b><u>Piping External Containment</u></b>						
<i>Factory Nonmetal Jacket:</i>		NO				
<i>Synth Tnk Pit/Pipe-Tren Lnr:</i>		NO				
<i>Tank Vault/Rigid Trench Liner:</i>		NO				
<i>Type of Piping Code:</i>		P				
<i>Type of Piping Description:</i>		Pressurized				
<b><u>Tank Material</u></b>						
<i>Steel:</i>		NO				
<i>FRP (Fibergla Reinfor Plastic):</i>		YES				
<i>Composite (Steel w/Ext FRP):</i>		NO				
<i>Concrete:</i>		NO				
<i>Steel w/External Jacket:</i>		NO				
<i>Steel w/External Polyurethane:</i>		NO				
<b><u>Piping Material</u></b>						
<i>Steel:</i>		NO				
<i>FRP (Fibergla Reinfor Plastic):</i>		YES				
<i>Concrete:</i>		NO				

<b>Map Key</b>	<b>Number of Records</b>	<b>Direction</b>	<b>Distance (mi/ft)</b>	<b>Elev/Diff (ft)</b>	<b>Site</b>	<b>DB</b>
<b>Steel w/External Jacket:</b>		NO				
<b>Nonmetallic Flexible Piping:</b>		NO				
<b><u>Piping Connectors &amp; Valves</u></b>						
<b>Shear/Impact Valves:</b>		NO				
<b>Steel Swing-joints:</b>		NO				
<b>Flexible Connectors:</b>		NO				
<b><u>Tank Corrosion Protection Method</u></b>						
<b>External Dielectric:</b>		NO				
<b>Cathodic Protection-Fact Inst:</b>		NO				
<b>Cathodic Protection-Field Inst:</b>		NO				
<b>Composite Tank:</b>		NO				
<b>Coated Tank:</b>		NO				
<b>FRP Tank or Piping:</b>		YES				
<b>External Nonmetallic Jacket:</b>		NO				
<b>Unnecessary per Corr Protect Specialist:</b>		NO				
<b><u>Piping Corrosion Protection Method</u></b>						
<b>External Dielectric:</b>		NO				
<b>Cathodic Protection-Fact Inst:</b>		NO				
<b>Cathodic Protection-Field Inst:</b>		NO				
<b>Frp Tank or Piping:</b>		YES				
<b>Nonmetallic Flexible Piping:</b>		NO				
<b>Open Area/2nd Containment:</b>		NO				
<b>Dual Protected:</b>		NO				
<b>Unec per Corr Protect Spc:</b>		NO				
<b>Tank Corr Protect Compliance:</b>		YES				
<b>Piping Corr Protect Compli:</b>		YES				
<b>Tank Corr Protect Variance:</b>		NO				
<b>Piping Corr Protect Variance:</b>		NO				
<b>Temp Out of Service Comp:</b>		NO				
<b>Technical Compliance:</b>		NO				
<b>Tank Tested:</b>		NO				
<b>Installation Signature Date:</b>		02/01/1991				
<b><u>Owner</u></b>						
<b>Owner CN:</b>		CN602528689				
<b>Owner First Name:</b>		NASHAT				
<b>Middle Name:</b>						
<b>Comp or Own Last Name:</b>		NEMRY				
<b>Owner Effective Begin Date:</b>		10/31/2003				
<b>Owner Type Code:</b>		IN				
<b>Owner Type Description:</b>		Individual				
<b>State Tax ID:</b>						
<b>Contact Role:</b>		OWNCON				
<b>Contact First Name:</b>		NASHAT				
<b>Contact Middle Name:</b>						
<b>Contact Last Name:</b>		NEMRY				
<b>Contact Title:</b>		OWNER				
<b>Contact Organization Name:</b>		NEMRY NASHAT				
<b>Mailing Address (Delivery):</b>		4423 SAN FELIPE ST				
<b>Mailing Addr (Int Delivery):</b>						
<b>Mailing City:</b>		HOUSTON				
<b>Mailing State:</b>		TX				
<b>Mailing Zip:</b>		77027				
<b>Mailing Zip Ext:</b>		3402				
<b>Phone Area Code:</b>		713				
<b>Phone Number:</b>		8718188				
<b>Phone Ext:</b>		0				

<i>Map Key</i>	<i>Number of Records</i>	<i>Direction</i>	<i>Distance (mi/ft)</i>	<i>Elev/Diff (ft)</i>	<i>Site</i>	<i>DB</i>
----------------	--------------------------	------------------	-------------------------	-----------------------	-------------	-----------

**Fax Area Code:**  
**Fax Number:**  
**Fax Ext:**  
**Email:**

**Operator**

**Operator CN:** CN602528689  
**Operator First Name:** NASHAT  
**Operator Middle Name:**  
**Comp or Opr Last Name:** NEMRY  
**Operator Effective Begin Date:** 10/31/2003  
**Operator Type Code:** IN  
**Operator Type Description:** Individual  
**Contact Role:** OPRCON  
**Contact First Name:**  
**Contact Middle Name:**  
**Contact Last Name:**  
**Contact Title:**  
**Contact Organization Name:** NEMRY NASHAT  
**Mailing Address (Delivery):** 4423 SAN FELIPE ST  
**Address Internal (Delivery):**  
**Mailing City:** HOUSTON  
**Mailing State:** TX  
**Mailing Zip:** 77027  
**Mailing Zip Ext:** 3402  
**Phone Area Code:** 713  
**Phone Number:** 8718188  
**Phone Ext:** 0  
**Fax Area Code:**  
**Fax Number:**  
**Fax Ext:**  
**Email:**

**Facility Billing Contacts**

**AR No:** 61990  
**AR No Suffix(A=UST fee code):**  
**AR No Suffix(A=AST fee code):** U  
**Contact First Name:** NASHAT  
**Contact Middle Name:**  
**Contact Last Name:** NEMRY  
**Contact Title:**  
**Contact Organization Name:** NEMRY NASHAT  
**Mailing Address (Delivery):** 4423 SAN FELIPE ST  
**Mailing Addr (Int Delivery):**  
**Mailing City:** HOUSTON  
**Mailing State:** TX  
**Mailing Zip:** 77027  
**Mailing Zip Ext:** 3402  
**Phone Area Code:**  
**Phone Number:**  
**Phone Ext:**  
**Fax Area Code:**  
**Fax Number:**  
**Fax Number Ext:**  
**Email:**  
**Contact Address Deliverable:** YES

**Self-Certification**

**Self Cert ID:** 31823  
**Signature Date:** 10/08/2011  
**Signature Name:** NASHAT NEMRY  
**Signature Title:** OWNER



<b>Map Key</b>	<b>Number of Records</b>	<b>Direction</b>	<b>Distance (mi/ft)</b>	<b>Elev/Diff (ft)</b>	<b>Site</b>	<b>DB</b>
<b>Signature Type Role:</b>		OWNER				
<b>Filing Status:</b>		RENEWAL				
<b>Registration Self-Certification:</b>		YES				
<b>Facility Fees Self-Certification:</b>		YES				
<b>Fin Assurance Self-Cert:</b>		YES				
<b>Tech Standards Self-Cert:</b>		YES				
<b>Delivery Certificate Expire:</b>		10/31/2012				
<b>Reporting Method Code:</b>						
<b>Reporting Method Description:</b>						
<b>Tank Corr Protect Compl:</b>						
<b>Piping Corr Protect Compl:</b>						
<b>Comp Release Detect Compl:</b>						
<b>Piping Release Detect Compl:</b>						
<b>Spill Prev &amp; Overfill Compl:</b>						
<b><u>Self-Certification</u></b>						
<b>Self Cert ID:</b>		31822				
<b>Signature Date:</b>		10/23/2010				
<b>Signature Name:</b>		NASHAT NEMRY				
<b>Signature Title:</b>		OWNER				
<b>Signature Type Role:</b>		OWNER				
<b>Filing Status:</b>		RENEWAL				
<b>Registration Self-Certification:</b>		YES				
<b>Facility Fees Self-Certification:</b>		YES				
<b>Fin Assurance Self-Cert:</b>		YES				
<b>Tech Standards Self-Cert:</b>		YES				
<b>Delivery Certificate Expire:</b>		10/31/2011				
<b>Reporting Method Code:</b>						
<b>Reporting Method Description:</b>						
<b>Tank Corr Protect Compl:</b>						
<b>Piping Corr Protect Compl:</b>						
<b>Comp Release Detect Compl:</b>						
<b>Piping Release Detect Compl:</b>						
<b>Spill Prev &amp; Overfill Compl:</b>						
<b><u>Self-Certification</u></b>						
<b>Self Cert ID:</b>		31821				
<b>Signature Date:</b>		10/26/2009				
<b>Signature Name:</b>		NASHAT NEMRY				
<b>Signature Title:</b>		OWNER				
<b>Signature Type Role:</b>		OWNER				
<b>Filing Status:</b>		RENEWAL				
<b>Registration Self-Certification:</b>		YES				
<b>Facility Fees Self-Certification:</b>		YES				
<b>Fin Assurance Self-Cert:</b>		YES				
<b>Tech Standards Self-Cert:</b>		YES				
<b>Delivery Certificate Expire:</b>		10/31/2010				
<b>Reporting Method Code:</b>						
<b>Reporting Method Description:</b>						
<b>Tank Corr Protect Compl:</b>						
<b>Piping Corr Protect Compl:</b>						
<b>Comp Release Detect Compl:</b>						
<b>Piping Release Detect Compl:</b>						
<b>Spill Prev &amp; Overfill Compl:</b>						
<b><u>Self-Certification</u></b>						
<b>Self Cert ID:</b>		31813				
<b>Signature Date:</b>		11/14/2003				
<b>Signature Name:</b>		NASHAT NEMRY				
<b>Signature Title:</b>		OWNER				
<b>Signature Type Role:</b>		OWNER				
<b>Filing Status:</b>		RENEWAL				

<b>Map Key</b>	<b>Number of Records</b>	<b>Direction</b>	<b>Distance (mi/ft)</b>	<b>Elev/Diff (ft)</b>	<b>Site</b>	<b>DB</b>
<b>Registration Self-Certification:</b>						
<b>Facility Fees Self-Certification:</b>						
<b>Fin Assurance Self-Cert:</b>						
<b>Tech Standards Self-Cert:</b>						
<b>Delivery Certificate Expire:</b>			10/31/2004			
<b>Reporting Method Code:</b>						
<b>Reporting Method Description:</b>						
<b>Tank Corr Protect Compl:</b>						
<b>Piping Corr Protect Compl:</b>						
<b>Comp Release Detect Compl:</b>						
<b>Piping Release Detect Compl:</b>						
<b>Spill Prev &amp; Overfill Compl:</b>						

**Self-Certification**

**Self Cert ID:** 243609  
**Signature Date:** 09/12/2014  
**Signature Name:** NASHAT NEMRY  
**Signature Title:** OWNER  
**Signature Type Role:** OWNER  
**Filing Status:** RENEWAL  
**Registration Self-Certification:** YES  
**Facility Fees Self-Certification:** YES  
**Fin Assurance Self-Cert:** YES  
**Tech Standards Self-Cert:** YES  
**Delivery Certificate Expire:** 10/31/2015  
**Reporting Method Code:** P  
**Reporting Method Description:** Papers  
**Tank Corr Protect Compl:** YES  
**Piping Corr Protect Compl:** YES  
**Comp Release Detect Compl:** YES  
**Piping Release Detect Compl:** YES  
**Spill Prev & Overfill Compl:** YES

**Self-Certification**

**Self Cert ID:** 227556  
**Signature Date:** 09/27/2013  
**Signature Name:** NASHAT NEMRY  
**Signature Title:** OWNER  
**Signature Type Role:** OWNER  
**Filing Status:** RENEWAL  
**Registration Self-Certification:** YES  
**Facility Fees Self-Certification:** YES  
**Fin Assurance Self-Cert:** YES  
**Tech Standards Self-Cert:** YES  
**Delivery Certificate Expire:** 10/31/2014  
**Reporting Method Code:** P  
**Reporting Method Description:** Papers  
**Tank Corr Protect Compl:** YES  
**Piping Corr Protect Compl:** YES  
**Comp Release Detect Compl:** YES  
**Piping Release Detect Compl:** YES  
**Spill Prev & Overfill Compl:** YES

**Self-Certification**

**Self Cert ID:** 31816  
**Signature Date:** 09/28/2004  
**Signature Name:** NASHAT NEMRY  
**Signature Title:** OWNER  
**Signature Type Role:** OWNER  
**Filing Status:** AMENDMENT  
**Registration Self-Certification:** YES  
**Facility Fees Self-Certification:** YES

<b>Map Key</b>	<b>Number of Records</b>	<b>Direction</b>	<b>Distance (mi/ft)</b>	<b>Elev/Diff (ft)</b>	<b>Site</b>	<b>DB</b>
<i>Fin Assurance Self-Cert:</i>		YES				
<i>Tech Standards Self-Cert:</i>		YES				
<i>Delivery Certificate Expire:</i>		10/31/2005				
<i>Reporting Method Code:</i>						
<i>Reporting Method Description:</i>						
<i>Tank Corr Protect Compl:</i>						
<i>Piping Corr Protect Compl:</i>						
<i>Comp Release Detect Compl:</i>						
<i>Piping Release Detect Compl:</i>						
<i>Spill Prev &amp; Overfill Compl:</i>						
<b><u>Self-Certification</u></b>						
<i>Self Cert ID:</i>		31819				
<i>Signature Date:</i>		09/28/2007				
<i>Signature Name:</i>		NASHAT NEMRY				
<i>Signature Title:</i>		OWNER				
<i>Signature Type Role:</i>		OWNER				
<i>Filing Status:</i>		RENEWAL				
<i>Registration Self-Certification:</i>		YES				
<i>Facility Fees Self-Certification:</i>		YES				
<i>Fin Assurance Self-Cert:</i>		YES				
<i>Tech Standards Self-Cert:</i>		YES				
<i>Delivery Certificate Expire:</i>		10/31/2008				
<i>Reporting Method Code:</i>						
<i>Reporting Method Description:</i>						
<i>Tank Corr Protect Compl:</i>						
<i>Piping Corr Protect Compl:</i>						
<i>Comp Release Detect Compl:</i>						
<i>Piping Release Detect Compl:</i>						
<i>Spill Prev &amp; Overfill Compl:</i>						
<b><u>Self-Certification</u></b>						
<i>Self Cert ID:</i>		31817				
<i>Signature Date:</i>		09/28/2005				
<i>Signature Name:</i>		NASHAT NEMRY				
<i>Signature Title:</i>		OWNER				
<i>Signature Type Role:</i>		OWNER				
<i>Filing Status:</i>		RENEWAL				
<i>Registration Self-Certification:</i>		YES				
<i>Facility Fees Self-Certification:</i>		YES				
<i>Fin Assurance Self-Cert:</i>		YES				
<i>Tech Standards Self-Cert:</i>		YES				
<i>Delivery Certificate Expire:</i>		10/31/2006				
<i>Reporting Method Code:</i>						
<i>Reporting Method Description:</i>						
<i>Tank Corr Protect Compl:</i>						
<i>Piping Corr Protect Compl:</i>						
<i>Comp Release Detect Compl:</i>						
<i>Piping Release Detect Compl:</i>						
<i>Spill Prev &amp; Overfill Compl:</i>						
<b><u>Self-Certification</u></b>						
<i>Self Cert ID:</i>		31818				
<i>Signature Date:</i>		10/02/2006				
<i>Signature Name:</i>		NASHAT NEMRY				
<i>Signature Title:</i>		OWNER				
<i>Signature Type Role:</i>		OWNER				
<i>Filing Status:</i>		RENEWAL				
<i>Registration Self-Certification:</i>		YES				
<i>Facility Fees Self-Certification:</i>		YES				
<i>Fin Assurance Self-Cert:</i>		YES				
<i>Tech Standards Self-Cert:</i>		YES				

<b>Map Key</b>	<b>Number of Records</b>	<b>Direction</b>	<b>Distance (mi/ft)</b>	<b>Elev/Diff (ft)</b>	<b>Site</b>	<b>DB</b>
<b>Delivery Certificate Expire:</b>		10/31/2007				
<b>Reporting Method Code:</b>						
<b>Reporting Method Description:</b>						
<b>Tank Corr Protect Compl:</b>						
<b>Piping Corr Protect Compl:</b>						
<b>Comp Release Detect Compl:</b>						
<b>Piping Release Detect Compl:</b>						
<b>Spill Prev &amp; Overfill Compl:</b>						
<b><u>Self-Certification</u></b>						
<b>Self Cert ID:</b>		31812				
<b>Signature Date:</b>		03/05/2003				
<b>Signature Name:</b>		ERIC M. MCPHEE				
<b>Signature Title:</b>		PERMIT TEAM LEAD				
<b>Signature Type Role:</b>		LEGAL AUTH REP OWNER				
<b>Filing Status:</b>		RENEWAL				
<b>Registration Self-Certification:</b>		YES				
<b>Facility Fees Self-Certification:</b>		YES				
<b>Fin Assurance Self-Cert:</b>		YES				
<b>Tech Standards Self-Cert:</b>		YES				
<b>Delivery Certificate Expire:</b>		04/30/2004				
<b>Reporting Method Code:</b>						
<b>Reporting Method Description:</b>						
<b>Tank Corr Protect Compl:</b>						
<b>Piping Corr Protect Compl:</b>						
<b>Comp Release Detect Compl:</b>						
<b>Piping Release Detect Compl:</b>						
<b>Spill Prev &amp; Overfill Compl:</b>						
<b><u>Self-Certification</u></b>						
<b>Self Cert ID:</b>		294189				
<b>Signature Date:</b>		09/23/2017				
<b>Signature Name:</b>		NASHAT NEMRY				
<b>Signature Title:</b>		OWNER				
<b>Signature Type Role:</b>		OWNER				
<b>Filing Status:</b>		RENEWAL				
<b>Registration Self-Certification:</b>		YES				
<b>Facility Fees Self-Certification:</b>		YES				
<b>Fin Assurance Self-Cert:</b>		YES				
<b>Tech Standards Self-Cert:</b>		YES				
<b>Delivery Certificate Expire:</b>		10/31/2018				
<b>Reporting Method Code:</b>		P				
<b>Reporting Method Description:</b>		Papers				
<b>Tank Corr Protect Compl:</b>		YES				
<b>Piping Corr Protect Compl:</b>		YES				
<b>Comp Release Detect Compl:</b>		YES				
<b>Piping Release Detect Compl:</b>		YES				
<b>Spill Prev &amp; Overfill Compl:</b>		YES				
<b><u>Self-Certification</u></b>						
<b>Self Cert ID:</b>		31815				
<b>Signature Date:</b>		09/27/2004				
<b>Signature Name:</b>		NASHAT NEMRY				
<b>Signature Title:</b>		OWNER				
<b>Signature Type Role:</b>		OWNER				
<b>Filing Status:</b>		RENEWAL				
<b>Registration Self-Certification:</b>		YES				
<b>Facility Fees Self-Certification:</b>		YES				
<b>Fin Assurance Self-Cert:</b>		YES				
<b>Tech Standards Self-Cert:</b>		YES				
<b>Delivery Certificate Expire:</b>		10/31/2005				
<b>Reporting Method Code:</b>						

<b>Map Key</b>	<b>Number of Records</b>	<b>Direction</b>	<b>Distance (mi/ft)</b>	<b>Elev/Diff (ft)</b>	<b>Site</b>	<b>DB</b>
<b>Reporting Method Description:</b>						
<b>Tank Corr Protect Compl:</b>						
<b>Piping Corr Protect Compl:</b>						
<b>Comp Release Detect Compl:</b>						
<b>Piping Release Detect Compl:</b>						
<b>Spill Prev &amp; Overfill Compl:</b>						
<b><u>Self-Certification</u></b>						
<b>Self Cert ID:</b> 31814						
<b>Signature Date:</b> 11/15/2003						
<b>Signature Name:</b> NASHAT MEMRY						
<b>Signature Title:</b> OWNER						
<b>Signature Type Role:</b> OWNER						
<b>Filing Status:</b> INITIAL						
<b>Registration Self-Certification:</b> YES						
<b>Facility Fees Self-Certification:</b> YES						
<b>Fin Assurance Self-Cert:</b> YES						
<b>Tech Standards Self-Cert:</b> YES						
<b>Delivery Certificate Expire:</b> 10/31/2004						
<b>Reporting Method Code:</b>						
<b>Reporting Method Description:</b>						
<b>Tank Corr Protect Compl:</b>						
<b>Piping Corr Protect Compl:</b>						
<b>Comp Release Detect Compl:</b>						
<b>Piping Release Detect Compl:</b>						
<b>Spill Prev &amp; Overfill Compl:</b>						
<b><u>Self-Certification</u></b>						
<b>Self Cert ID:</b> 31811						
<b>Signature Date:</b> 03/12/2002						
<b>Signature Name:</b> WENDY SALAS						
<b>Signature Title:</b> PERMIT TEAM LEAD						
<b>Signature Type Role:</b> LEGAL AUTH REP OWNER						
<b>Filing Status:</b> RENEWAL						
<b>Registration Self-Certification:</b> YES						
<b>Facility Fees Self-Certification:</b> YES						
<b>Fin Assurance Self-Cert:</b> YES						
<b>Tech Standards Self-Cert:</b> YES						
<b>Delivery Certificate Expire:</b> 04/30/2003						
<b>Reporting Method Code:</b>						
<b>Reporting Method Description:</b>						
<b>Tank Corr Protect Compl:</b>						
<b>Piping Corr Protect Compl:</b>						
<b>Comp Release Detect Compl:</b>						
<b>Piping Release Detect Compl:</b>						
<b>Spill Prev &amp; Overfill Compl:</b>						
<b><u>Self-Certification</u></b>						
<b>Self Cert ID:</b> 278148						
<b>Signature Date:</b> 10/12/2016						
<b>Signature Name:</b> NASHAT NEMRY						
<b>Signature Title:</b> OWNER						
<b>Signature Type Role:</b> OWNER						
<b>Filing Status:</b> RENEWAL						
<b>Registration Self-Certification:</b> YES						
<b>Facility Fees Self-Certification:</b> YES						
<b>Fin Assurance Self-Cert:</b> YES						
<b>Tech Standards Self-Cert:</b> YES						
<b>Delivery Certificate Expire:</b> 10/31/2017						
<b>Reporting Method Code:</b> P						
<b>Reporting Method Description:</b> Papers						
<b>Tank Corr Protect Compl:</b> YES						

<b>Map Key</b>	<b>Number of Records</b>	<b>Direction</b>	<b>Distance (mi/ft)</b>	<b>Elev/Diff (ft)</b>	<b>Site</b>	<b>DB</b>
<b>Piping Corr Protect Compl:</b>		YES				
<b>Comp Release Detect Compl:</b>		YES				
<b>Piping Release Detect Compl:</b>		YES				
<b>Spill Prev &amp; Overfill Compl:</b>		YES				
<b><u>Self-Certification</u></b>						
<b>Self Cert ID:</b>		31824				
<b>Signature Date:</b>		09/21/2012				
<b>Signature Name:</b>		NESHAT NEMRY				
<b>Signature Title:</b>		OWNER				
<b>Signature Type Role:</b>		OWNER				
<b>Filing Status:</b>		RENEWAL				
<b>Registration Self-Certification:</b>		YES				
<b>Facility Fees Self-Certification:</b>		YES				
<b>Fin Assurance Self-Cert:</b>		YES				
<b>Tech Standards Self-Cert:</b>		YES				
<b>Delivery Certificate Expire:</b>		10/31/2013				
<b>Reporting Method Code:</b>						
<b>Reporting Method Description:</b>						
<b>Tank Corr Protect Compl:</b>						
<b>Piping Corr Protect Compl:</b>						
<b>Comp Release Detect Compl:</b>						
<b>Piping Release Detect Compl:</b>						
<b>Spill Prev &amp; Overfill Compl:</b>						
<b><u>Self-Certification</u></b>						
<b>Self Cert ID:</b>		31810				
<b>Signature Date:</b>		01/30/2001				
<b>Signature Name:</b>		DAPHYNE JENKINS				
<b>Signature Title:</b>		PROG MGR				
<b>Signature Type Role:</b>		LEGAL AUTH REP OWNER				
<b>Filing Status:</b>		INITIAL				
<b>Registration Self-Certification:</b>		YES				
<b>Facility Fees Self-Certification:</b>		YES				
<b>Fin Assurance Self-Cert:</b>		YES				
<b>Tech Standards Self-Cert:</b>		YES				
<b>Delivery Certificate Expire:</b>		04/30/2002				
<b>Reporting Method Code:</b>						
<b>Reporting Method Description:</b>						
<b>Tank Corr Protect Compl:</b>						
<b>Piping Corr Protect Compl:</b>						
<b>Comp Release Detect Compl:</b>						
<b>Piping Release Detect Compl:</b>						
<b>Spill Prev &amp; Overfill Compl:</b>						
<b><u>Self-Certification</u></b>						
<b>Self Cert ID:</b>		261104				
<b>Signature Date:</b>		09/10/2015				
<b>Signature Name:</b>		NASHAT NEMRY				
<b>Signature Title:</b>		OWNER				
<b>Signature Type Role:</b>		OWNER				
<b>Filing Status:</b>		RENEWAL				
<b>Registration Self-Certification:</b>		YES				
<b>Facility Fees Self-Certification:</b>		YES				
<b>Fin Assurance Self-Cert:</b>		YES				
<b>Tech Standards Self-Cert:</b>		YES				
<b>Delivery Certificate Expire:</b>		10/31/2016				
<b>Reporting Method Code:</b>		P				
<b>Reporting Method Description:</b>		Papers				
<b>Tank Corr Protect Compl:</b>		YES				
<b>Piping Corr Protect Compl:</b>		YES				
<b>Comp Release Detect Compl:</b>		YES				



Map Key	Number of Records	Direction	Distance (mi/ft)	Elev/Diff (ft)	Site	DB
Piping Release Detect Compl:		YES				
Spill Prev & Overfill Compl:		YES				
<b>Self-Certification</b>						
Self Cert ID:		31820				
Signature Date:		09/23/2008				
Signature Name:		NASHAT NEMRY				
Signature Title:		OWNER				
Signature Type Role:		OWNER				
Filing Status:		RENEWAL				
Registration Self-Certification:		YES				
Facility Fees Self-Certification:		YES				
Fin Assurance Self-Cert:		YES				
Tech Standards Self-Cert:		YES				
Delivery Certificate Expire:		10/31/2009				
Reporting Method Code:						
Reporting Method Description:						
Tank Corr Protect Compl:						
Piping Corr Protect Compl:						
Comp Release Detect Compl:						
Piping Release Detect Compl:						
Spill Prev & Overfill Compl:						

<u>14</u>	4 of 5	SSW	0.22 / 1,152.81	57.80 / 1	SAN FELIPE AT 610 EXXON 63562 4423 SAN FELIPE ST HOUSTON TX 77027	IHW
Registration No:		77731		County ID:		201
EPA ID:		TXD988028296		County:		HARRIS
Facility ID:		31956		Site Latitude:		-00.000
Merged Facility ID:				Site Longitude:		-000.000
Owner Tax ID:		135409005		Last Update:		20040226
Status:		INACTIVE		Ind Waste Permit:		No
Initial Notify Date:		19920715		Munic Waste Permit:		No
Last Amended:		20010727		Non Notifier:		No
TCEQ Region No:		12		Steers Reporter:		No
TCEQ HW Prmt:				Submit Annual Rprt:		No
Industrial Code:				Recycle Activities:		No
Waste Generator:		Yes		NAICS Code:		
Waste Receiver:		No		Reg Stat Change Dt:		19920715
Waste Transporter:		No		Reports Monthly:		No
Waste Transfer Fac:		No		Site Land Type:		
Maquiladora:				Receiver Type:		
Generator Type:		NON INDUS		Transport for Hire:		No
Gen Type by Amount:		CESQG		Trnsprt Own Waste:		No
Company Name:		EXXON MOBIL CORPORATION		Waste Type 1:		
Mailing Address:		4423 SAN FELIPE ST		Waste Type 2:		
Mail Addr City:		HOUSTON		Waste Type 3:		
Mail Addr State:		TX		Waste Type H:		
Mail Addr Country:		UNITED STATES		Waste Type MSW:		
Mail Addr Zip:		77027		Waste Type Medic:		
Mail Addr Zip Ext:		3402		Waste Type Other:		
Contact Name:		NEMRY		Waste Type Sludge:		
Contact Name 2:		NAIM		Waste Tp Used Oil:		
Contact Phone:		713-8718188		Waste Tp Used Tire:		

**Owner Information**

Owner Name:	EXXON MOBIL CORPORATION	Mailing:	4423 SAN FELIPE ST
Own Optional Name:		Mail Building Addr:	
Owner Bankrupt Cd:		Mail PO Box Addr:	
Tax ID:	11354090059	Mail Addr City:	HOUSTON
Business Type:	Corporation	Mail Addr State:	TX
Phone No:	1-713-8718188	Mail Addr Zip5:	77027

Map Key	Number of Records	Direction	Distance (mi/ft)	Elev/Diff (ft)	Site	DB
<b>Fax No:</b>				<b>Mail Addr Zip4:</b>	3402	
<b>Email Address:</b>				<b>Mail Addr Country:</b>	UNITED STA	
<b>Contact Information</b>						
<b>Contact Name:</b>	NEMRY			<b>Mailing Address:</b>	4423 SAN FELIPE ST	
<b>Contact Optional:</b>	NAIM			<b>Mail Building Addr:</b>		
<b>Contact Title:</b>	ENVIRONMENTAL MANAGER			<b>Mail PO Box Addr:</b>		
<b>Contact Role:</b>	PRICONT			<b>Mail Addr City:</b>	HOUSTON	
<b>Phone No:</b>	1-713-8718188			<b>Mail Addr State:</b>	TX	
<b>Fax No:</b>				<b>Mail Addr Zip5:</b>	77027	
<b>Email Address:</b>				<b>Mail Addr Zip4:</b>	3402	
<b>Contact Name:</b>				<b>Mailing Address:</b>	4423 SAN FELIPE ST	
<b>Contact Optional:</b>				<b>Mail Building Addr:</b>		
<b>Contact Title:</b>				<b>Mail PO Box Addr:</b>		
<b>Contact Role:</b>	OWNOPRCON			<b>Mail Addr City:</b>	HOUSTON	
<b>Phone No:</b>	1-713-8718188			<b>Mail Addr State:</b>	TX	
<b>Fax No:</b>				<b>Mail Addr Zip5:</b>	77027	
<b>Email Address:</b>				<b>Mail Addr Zip4:</b>	3402	

<a href="#">14</a>	5 of 5	SSW	0.22 / 1,152.81	57.80 / 1	EXXON MOBIL 63562 4423 SAN FELIPE ST HOUSTON TX 77027	IHW
<b>Registration No:</b>	77447			<b>County ID:</b>	201	
<b>EPA ID:</b>	TXD988028296			<b>County:</b>	HARRIS	
<b>Facility ID:</b>	31675			<b>Site Latitude:</b>	-00.000	
<b>Merged Facility ID:</b>				<b>Site Longitude:</b>	-000.000	
<b>Owner Tax ID:</b>	135409005			<b>Last Update:</b>	20051201	
<b>Status:</b>	INACTIVE			<b>Ind Waste Permit:</b>		
<b>Initial Notify Date:</b>	19910726			<b>Munic Waste Permit:</b>		
<b>Last Amended:</b>	20051129			<b>Non Notifier:</b>	No	
<b>TCEQ Region No:</b>	12			<b>Steers Reporter:</b>	No	
<b>TCEQ HW Prmt:</b>				<b>Submit Annual Rprt:</b>	No	
<b>Industrial Code:</b>				<b>Recycle Activities:</b>	No	
<b>Waste Generator:</b>	Yes			<b>NAICS Code:</b>		
<b>Waste Receiver:</b>	No			<b>Reg Stat Change Dt:</b>	19910726	
<b>Waste Transporter:</b>	No			<b>Reports Monthly:</b>	No	
<b>Waste Transfer Fac:</b>	No			<b>Site Land Type:</b>	PRIVATE	
<b>Maquiladora:</b>				<b>Receiver Type:</b>		
<b>Generator Type:</b>	NON INDUS			<b>Transport for Hire:</b>	No	
<b>Gen Type by Amount:</b>	CESQG			<b>Trnsprt Own Waste:</b>	No	
<b>Company Name:</b>	EXXON MOBIL CORPORATION			<b>Waste Type 1:</b>		
<b>Mailing Address:</b>	PO BOX 4415			<b>Waste Type 2:</b>		
<b>Mail Addr City:</b>	HOUSTON			<b>Waste Type 3:</b>		
<b>Mail Addr State:</b>	TX			<b>Waste Type H:</b>		
<b>Mail Addr Country:</b>	UNITED STATES			<b>Waste Type MSW:</b>		
<b>Mail Addr Zip:</b>	77210			<b>Waste Type Medic:</b>		
<b>Mail Addr Zip Ext:</b>	4415			<b>Waste Type Other:</b>		
<b>Contact Name:</b>	POOL			<b>Waste Type Sludge:</b>		
<b>Contact Name 2:</b>	ALDA S			<b>Waste Tp Used Oil:</b>		
<b>Contact Phone:</b>	713-6567709			<b>Waste Tp Used Tire:</b>		

**Owner Information**

<b>Owner Name:</b>	EXXON MOBIL CORPORATION	<b>Mailing:</b>	PO BOX 4415
<b>Own Optional Name:</b>		<b>Mail Building Addr:</b>	
<b>Owner Bankrupt Cd:</b>		<b>Mail PO Box Addr:</b>	
<b>Tax ID:</b>	11354090059	<b>Mail Addr City:</b>	HOUSTON
<b>Business Type:</b>	Corporation	<b>Mail Addr State:</b>	TX
<b>Phone No:</b>	1-713-6567709	<b>Mail Addr Zip5:</b>	77210
<b>Fax No:</b>		<b>Mail Addr Zip4:</b>	4415
<b>Email Address:</b>		<b>Mail Addr Country:</b>	UNITED STA

Map Key	Number of Records	Direction	Distance (mi/ft)	Elev/Diff (ft)	Site	DB
<b><u>Operator Information</u></b>						
<b>Operator Name:</b>	EXXON MOBIL CORPORATION				<b>Mailing:</b> PO BOX 4415	
<b>Oper Optional Name:</b>					<b>Mail Building Addr:</b>	
<b>Bankruptcy Code:</b>					<b>Mail PO Box Addr:</b>	
<b>Tax ID:</b>	11354090059				<b>Mail Addr City:</b> HOUSTON	
<b>Business Type:</b>	Corporation				<b>Mail Addr State:</b> TX	
<b>Phone No:</b>	1-713-6567709				<b>Mail Addr Zip5:</b> 77210	
<b>Fax No:</b>					<b>Mail Addr Zip4:</b> 4415	
<b>Email Address:</b>					<b>Mail Addr Country:</b> UNITED STA	
<b><u>Contact Information</u></b>						
<b>Contact Name:</b>	POOL				<b>Mailing Address:</b> PO BOX 4415	
<b>Contact Optional:</b>	ALDA				<b>Mail Building Addr:</b>	
<b>Contact Title:</b>	WASTE ADMINISTRATOR				<b>Mail PO Box Addr:</b>	
<b>Contact Role:</b>	PRICON				<b>Mail Addr City:</b> HOUSTON	
<b>Phone No:</b>	1-713-6567709				<b>Mail Addr State:</b> TX	
<b>Fax No:</b>					<b>Mail Addr Zip5:</b> 77210	
<b>Email Address:</b>					<b>Mail Addr Zip4:</b> 4415	
<b>Contact Name:</b>					<b>Mailing Address:</b> PO BOX 4415	
<b>Contact Optional:</b>					<b>Mail Building Addr:</b>	
<b>Contact Title:</b>					<b>Mail PO Box Addr:</b>	
<b>Contact Role:</b>	OPRCON				<b>Mail Addr City:</b> HOUSTON	
<b>Phone No:</b>	1-713-6567709				<b>Mail Addr State:</b> TX	
<b>Fax No:</b>					<b>Mail Addr Zip5:</b> 77210	
<b>Email Address:</b>					<b>Mail Addr Zip4:</b> 4415	
<b>Contact Name:</b>	POOL				<b>Mailing Address:</b> PO BOX 2180	
<b>Contact Optional:</b>	ALDA				<b>Mail Building Addr:</b>	
<b>Contact Title:</b>					<b>Mail PO Box Addr:</b>	
<b>Contact Role:</b>	STEERCNT				<b>Mail Addr City:</b> HOUSTON	
<b>Phone No:</b>	1-713-6567709				<b>Mail Addr State:</b> TX	
<b>Fax No:</b>					<b>Mail Addr Zip5:</b> 77252	
<b>Email Address:</b>					<b>Mail Addr Zip4:</b> 2180	
<b>Contact Name:</b>					<b>Mailing Address:</b> PO BOX 4415	
<b>Contact Optional:</b>					<b>Mail Building Addr:</b>	
<b>Contact Title:</b>					<b>Mail PO Box Addr:</b>	
<b>Contact Role:</b>	OWNCON				<b>Mail Addr City:</b> HOUSTON	
<b>Phone No:</b>	1-713-6567709				<b>Mail Addr State:</b> TX	
<b>Fax No:</b>					<b>Mail Addr Zip5:</b> 77210	
<b>Email Address:</b>					<b>Mail Addr Zip4:</b> 4415	

**15**      1 of 1      **NNW**      0.22 / 1,171.66      48.29 / -8      **MBR SERVICES**  
**720 POST OAK STE 112B**  
**HOUSTON TX 77024**      **RCRA NON GEN**

**EPA Handler ID:** TXR000040956  
**Land Type Code:** P  
**Land Type Desc:** Private  
**Federal Waste Generator Code:** N  
**Gen Status Univ Code:** N  
**Gen Status Univ Desc:** No Report  
**Importer Activity:** No  
**Mixed Waste Generator:** No  
**Transporter Activity:** No  
**Transfer Facility:** No  
**Recycler Activity:** No  
**Onsite Burner Exemption:** No  
**Furnace Exemption:** No  
**Underground Inject Activity:** No  
**Receives Waste from Offsite:** No  
**TSD Type:** -----  
**TSD Activity:** No

Map Key	Number of Records	Direction	Distance (mi/ft)	Elev/Diff (ft)	Site	DB
<b>Corrective Action Univ:</b>		No				
<b>Action has been Imposed:</b>		No				
<b>Action under 3004 (U)/(V):</b>		No				
<b>Institutional Control Indicator:</b>		N				
<b>Used Oil Transporter:</b>		Yes				
<b>Used Oil Transfer Facility:</b>		No				
<b>Used Oil Processor:</b>		No				
<b>Used Oil Refiner:</b>		No				
<b>Used Oil Burner:</b>		No				
<b>Used Oil Market Burner:</b>		No				
<b>Used Oil Spec Marketer:</b>		No				
<b>Activity Location:</b>		TX				
<b>County Code:</b>		TX201				
<b>County Name:</b>		HARRIS				
<b>Contact Name:</b>		JOSEPH ROBINSON				
<b>Contact Phone No and Ext:</b>		713-290-0064				
<b>Contact Email:</b>						
<b>Contact Address:</b>		720 POST OAK STE 112B , HOUSTON , TX, 77024 , US				
<b>Mailing Address:</b>		720 , POST OAK STE 112B , HOUSTON , TX, 77024 ,				

#### Owner/Operator Details

<b>Owner/Operator Ind:</b>	CO	<b>Country:</b>	
<b>Name:</b>	OLIVIA BROUSSARD	<b>Zip Code:</b>	77024
<b>Street No:</b>		<b>Phone:</b>	713-290-0064
<b>Street 1:</b>	720 POST OAK STE 112B	<b>Type:</b>	P
<b>Street 2:</b>		<b>Date Became Current:</b>	
<b>City:</b>	HOUSTON	<b>Date Ended Current:</b>	
<b>State:</b>	TX		
<b>Source Type:</b>	N		

#### Handler Details

<b>Source Type:</b>	N	<b>Used Oil Transporter:</b>	Yes
<b>Receive Date:</b>	20010202	<b>UO Transfer Fac:</b>	No
<b>Non Notifier:</b>		<b>Used Oil Processor:</b>	No
<b>Acknowledge Flag:</b>		<b>Used Oil Refiner:</b>	No
<b>Acknowledge Date:</b>	20010306	<b>Used Oil Burner:</b>	No
<b>Accessibility:</b>		<b>UO Market Burner:</b>	No
<b>Land Type:</b>	P	<b>UO Spec Marketer:</b>	No
<b>Fed Waste Gen Own:</b>	HQ	<b>Current Site Name:</b>	MBR SERVICES
<b>Fed Waste Gen Cd:</b>	N	<b>Location Street No:</b>	720
<b>Fed Waste Gen Desc:</b>		<b>Location Street 1:</b>	POST OAK STE 112B
<b>ST Waste Gen Own:</b>	TX	<b>Location Street 2:</b>	
<b>State Waste Gen Cd:</b>	N	<b>Location City:</b>	HOUSTON
<b>Short Term Gen:</b>	No	<b>Location State:</b>	TX
<b>Importer Activity:</b>	No	<b>Location Zip Code:</b>	77024
<b>Mixed Waste Gen:</b>	No	<b>County Code:</b>	TX201
<b>Transporter:</b>	No	<b>State District:</b>	12
<b>Transfer Facility:</b>	No	<b>Mailing Street No:</b>	720
<b>TSD Activity:</b>	No	<b>Mailing Street 1:</b>	POST OAK STE 112B
<b>Recycler Activity:</b>	No	<b>Mailing Street 2:</b>	
<b>Onsite Burn Exempt:</b>	No	<b>Mailing City:</b>	HOUSTON
<b>Furnace Exemption:</b>	No	<b>Mailing State:</b>	TX
<b>Underground Inject:</b>	No	<b>Mailing Zip Code:</b>	77024
<b>Off Site Receipt:</b>	No	<b>Mailing Country:</b>	
<b>Waste Dest Fac:</b>	No	<b>Contact First Name:</b>	JOSEPH
<b>Subpart K College:</b>		<b>Contact Middle Initial:</b>	
<b>Subpart K Hospital:</b>		<b>Contact Last Name:</b>	ROBINSON
<b>Subpart K Non Profit:</b>		<b>Contact Street No:</b>	
<b>Subpart K Withdraw:</b>		<b>Contact Street 1:</b>	720 POST OAK STE 112B
<b>Include Ntnl Rprt:</b>		<b>Contact Street 2:</b>	
<b>Reporting Cycle:</b>		<b>Contact City:</b>	HOUSTON
<b>LQHUU:</b>	No	<b>Contact State:</b>	TX
<b>Trader Importer:</b>		<b>Contact Zip:</b>	77024
<b>Trader Exporter:</b>		<b>Contact Country:</b>	US

Map Key	Number of Records	Direction	Distance (mi/ft)	Elev/Diff (ft)	Site	DB
<b>Slab Importer:</b>				<b>Contact Phone:</b> 713-290-0064		
<b>Slab Exporter:</b>				<b>Contact Phone Ext:</b>		
<b>Current Record:</b>	Yes				<b>Contact Fax:</b>	
<b>Location Country:</b>	US				<b>Contact Email Addr:</b>	
<b>State District Owner:</b>	TX				<b>Contact Title:</b>	

<a href="#">16</a>	1 of 2	S	0.23 / 1,221.03	59.32 / 3	TARGET STORE T0955 4323 SAN FELIPE ST HOUSTON TX 77027-3406	RCRA SQG
--------------------	--------	---	--------------------	--------------	---	----------

**EPA Handler ID:** TXR000067967  
**Land Type Code:** P  
**Land Type Desc:** Private  
**Federal Waste Generator Code:** 2  
**Gen Status Univ:** SQG  
**Gen Status Univ Desc:** Small Quantity Generator  
**Importer Activity:** No  
**Mixed Waste Generator:** No  
**Transporter Activity:** No  
**Transfer Facility:** No  
**Recycler Activity:** No  
**Onsite Burner Exemption:** No  
**Furnace Exemption:** No  
**Underground Inject Activity:** No  
**Receives Waste from Offsite:** No  
**TSD Type:** -----  
**TSD Activity:** No  
**Corrective Action Univ:** No  
**Action has been Imposed:** No  
**Action under 3004 (U)/(V):** No  
**Institutional Control Indicator:** N  
**Used Oil Transporter:**  
**Used Oil Transfer Facility:**  
**Used Oil Processor:**  
**Used Oil Refiner:**  
**Used Oil Burner:**  
**Used Oil Market Burner:**  
**Used Oil Spec Marketer:**  
**Activity Location:** TX  
**County Code:** TX201  
**County Name:** HARRIS  
**Contact Name:** STEVEN MUSSER  
**Contact Phone No and Exten:** 800-587-2228  
**Contact Email:**  
**Contact Address:** PO BOX 111 , MINNEAPOLIS , MN, 55440-0111 , US  
**Mailing Address:** PO BOX 111 , MINNEAPOLIS , MN, 55440-0111 , US

**Owner/Operator Details**

<b>Owner/Operator Ind:</b>	CP	<b>Country:</b>	US
<b>Name:</b>	TARGET CORPORATION	<b>Zip Code:</b>	55440
<b>Street No:</b>		<b>Phone:</b>	800-587-2228
<b>Street 1:</b>	PO BOX 111	<b>Type:</b>	P
<b>Street 2:</b>		<b>Date Became Current:</b>	20120130
<b>City:</b>	MINNEAPOLIS	<b>Date Ended Current:</b>	
<b>State:</b>	MN		
<b>Source Type:</b>	B		
<b>Owner/Operator Ind:</b>	CP	<b>Country:</b>	55440
<b>Name:</b>	TARGET CORPORATION	<b>Zip Code:</b>	800-587-2228
<b>Street No:</b>		<b>Type:</b>	P
<b>Street 1:</b>	PO BOX 111	<b>Date Became Current:</b>	20120308
<b>Street 2:</b>		<b>Date Ended Current:</b>	
<b>City:</b>	MINNEAPOLIS		
<b>State:</b>	MN		
<b>Source Type:</b>	N		

Map Key	Number of Records	Direction	Distance (mi/ft)	Elev/Diff (ft)	Site	DB
<b>Owner/Operator Ind:</b>	CP				<b>Country:</b>	US
<b>Name:</b>	TARGET				<b>Zip Code:</b>	55440-0111
<b>Street No:</b>					<b>Phone:</b>	800-587-2228
<b>Street 1:</b>	PO BOX 111				<b>Type:</b>	P
<b>Street 2:</b>					<b>Date Became Current:</b>	20110130
<b>City:</b>	MINNEAPOLIS				<b>Date Ended Current:</b>	
<b>State:</b>	MN					
<b>Source Type:</b>		N				
<b>Owner/Operator Ind:</b>	CP				<b>Country:</b>	US
<b>Name:</b>	TARGET				<b>Zip Code:</b>	55440
<b>Street No:</b>					<b>Phone:</b>	800-587-2228
<b>Street 1:</b>	PO BOX 111				<b>Type:</b>	P
<b>Street 2:</b>					<b>Date Became Current:</b>	20110130
<b>City:</b>	MINNEAPOLIS				<b>Date Ended Current:</b>	
<b>State:</b>	MN					
<b>Source Type:</b>		B				
<b>Owner/Operator Ind:</b>	CO				<b>Country:</b>	US
<b>Name:</b>	TARGET				<b>Zip Code:</b>	55440
<b>Street No:</b>					<b>Phone:</b>	800-587-2228
<b>Street 1:</b>	PO BOX 111				<b>Type:</b>	P
<b>Street 2:</b>					<b>Date Became Current:</b>	20110130
<b>City:</b>	MINNEAPOLIS				<b>Date Ended Current:</b>	
<b>State:</b>	MN					
<b>Source Type:</b>		B				
<b>Owner/Operator Ind:</b>	CP				<b>Country:</b>	US
<b>Name:</b>	TARGET CORP				<b>Zip Code:</b>	55440-0111
<b>Street No:</b>					<b>Phone:</b>	
<b>Street 1:</b>	P O BOX 111				<b>Type:</b>	P
<b>Street 2:</b>					<b>Date Became Current:</b>	19950308
<b>City:</b>	MINNEAPOLIS				<b>Date Ended Current:</b>	
<b>State:</b>	MN					
<b>Source Type:</b>		N				
<b>Owner/Operator Ind:</b>	CP				<b>Country:</b>	US
<b>Name:</b>	TARGET				<b>Zip Code:</b>	55440-0111
<b>Street No:</b>					<b>Phone:</b>	800-587-2228
<b>Street 1:</b>	PO BOX 111				<b>Type:</b>	P
<b>Street 2:</b>					<b>Date Became Current:</b>	20120130
<b>City:</b>	MINNEAPOLIS				<b>Date Ended Current:</b>	
<b>State:</b>	MN					
<b>Source Type:</b>		N				
<b>Owner/Operator Ind:</b>	CO				<b>Country:</b>	US
<b>Name:</b>	TARGET				<b>Zip Code:</b>	55440-0111
<b>Street No:</b>					<b>Phone:</b>	800-587-2228
<b>Street 1:</b>	PO BOX 111				<b>Type:</b>	P
<b>Street 2:</b>					<b>Date Became Current:</b>	20120130
<b>City:</b>	MINNEAPOLIS				<b>Date Ended Current:</b>	
<b>State:</b>	MN					
<b>Source Type:</b>		N				
<b>Owner/Operator Ind:</b>	CO				<b>Country:</b>	US
<b>Name:</b>	TARGET CORP				<b>Zip Code:</b>	55440-0111
<b>Street No:</b>					<b>Phone:</b>	
<b>Street 1:</b>	P O BOX 111				<b>Type:</b>	P
<b>Street 2:</b>					<b>Date Became Current:</b>	19950308
<b>City:</b>	MINNEAPOLIS				<b>Date Ended Current:</b>	
<b>State:</b>	MN					
<b>Source Type:</b>		N				
<b>Owner/Operator Ind:</b>	CO				<b>Country:</b>	US
<b>Name:</b>	TARGET				<b>Zip Code:</b>	55440-0111
<b>Street No:</b>					<b>Phone:</b>	800-587-2228
<b>Street 1:</b>	PO BOX 111				<b>Type:</b>	P



Map Key	Number of Records	Direction	Distance (mi/ft)	Elev/Diff (ft)	Site	DB
<b>Street 2:</b>					<b>Date Became Current:</b> 20110130	
<b>City:</b>	MINNEAPOLIS				<b>Date Ended Current:</b>	
<b>State:</b>	MN					
<b>Source Type:</b>		N				
<b>Owner/Operator Ind:</b>	CO				<b>Country:</b> US	
<b>Name:</b>	TARGET CORPORATION				<b>Zip Code:</b> 55440	
<b>Street No:</b>					<b>Phone:</b> 800-587-2228	
<b>Street 1:</b>	PO BOX 111				<b>Type:</b> P	
<b>Street 2:</b>					<b>Date Became Current:</b> 20120130	
<b>City:</b>	MINNEAPOLIS				<b>Date Ended Current:</b>	
<b>State:</b>	MN					
<b>Source Type:</b>		B				
<b>Owner/Operator Ind:</b>	CO				<b>Country:</b>	
<b>Name:</b>	TARGET CORPORATION				<b>Zip Code:</b> 55440	
<b>Street No:</b>					<b>Phone:</b> 800-587-2228	
<b>Street 1:</b>	PO BOX 111				<b>Type:</b> P	
<b>Street 2:</b>					<b>Date Became Current:</b> 20120308	
<b>City:</b>	MINNEAPOLIS				<b>Date Ended Current:</b>	
<b>State:</b>	MN					
<b>Source Type:</b>		N				
<b><u>NAICS Details</u></b>						
<b>Source Type:</b>		N				
<b>NAICS Code Owner:</b>		HQ				
<b>NAICS Code:</b>		452112				
<b>NAICS Description:</b>		DISCOUNT DEPARTMENT STORES				
<b>NAICS Active Status:</b>		No				
<b>NAICS Cycle:</b>		2002				
<b>Source Type:</b>		B				
<b>NAICS Code Owner:</b>		HQ				
<b>NAICS Code:</b>		452112				
<b>NAICS Description:</b>		DISCOUNT DEPARTMENT STORES				
<b>NAICS Active Status:</b>		No				
<b>NAICS Cycle:</b>		2002				
<b><u>Hazardous Waste Details</u></b>						
<b>Hazardous Waste Code Owner:</b>		HQ				
<b>Hazardous Waste Code:</b>		D026				
<b>Source Type:</b>		B				
<b>Code Type:</b>		D				
<b>Waste Code Description:</b>		CRESOL				
<b>Waste Code Active Status:</b>		Yes				
<b>BR Waste Code Active Status:</b>		Yes				
<b>Hazardous Waste Code Owner:</b>		HQ				
<b>Hazardous Waste Code:</b>		U002				
<b>Source Type:</b>		B				
<b>Code Type:</b>		U				
<b>Waste Code Description:</b>		2-PROPANONE (I) (OR) ACETONE (I)				
<b>Waste Code Active Status:</b>		Yes				
<b>BR Waste Code Active Status:</b>		Yes				
<b>Hazardous Waste Code Owner:</b>		HQ				
<b>Hazardous Waste Code:</b>		U044				
<b>Source Type:</b>		B				
<b>Code Type:</b>		U				
<b>Waste Code Description:</b>		CHLOROFORM (OR) METHANE, TRICHLORO-				
<b>Waste Code Active Status:</b>		Yes				
<b>BR Waste Code Active Status:</b>		Yes				
<b>Hazardous Waste Code Owner:</b>		HQ				

<i>Map Key</i>	<i>Number of Records</i>	<i>Direction</i>	<i>Distance (mi/ft)</i>	<i>Elev/Diff (ft)</i>	<i>Site</i>	<i>DB</i>
<b>Hazardous Waste Code:</b>		U072				
<b>Source Type:</b>		B				
<b>Code Type:</b>		U				
<b>Waste Code Description:</b>		BENZENE, 1,4-DICHLORO- (OR) P-DICHLOROBENZENE				
<b>Waste Code Active Status:</b>		Yes				
<b>BR Waste Code Active Status:</b>		Yes				
<b>Hazardous Waste Code Owner:</b>		HQ				
<b>Hazardous Waste Code:</b>		U129				
<b>Source Type:</b>		B				
<b>Code Type:</b>		U				
<b>Waste Code Description:</b>		CYCLOHEXANE, 1,2,3,4,5,6-HEXACHLORO-, (1ALPHA, 2ALPHA, 3BETA, 4ALPHA, 5ALPHA, 6BETA)- (OR) LINDANE				
<b>Waste Code Active Status:</b>		Yes				
<b>BR Waste Code Active Status:</b>		Yes				
<b>Hazardous Waste Code Owner:</b>		HQ				
<b>Hazardous Waste Code:</b>		U201				
<b>Source Type:</b>		B				
<b>Code Type:</b>		U				
<b>Waste Code Description:</b>		1,3-BENZENEDIOL (OR) RESORCINOL				
<b>Waste Code Active Status:</b>		Yes				
<b>BR Waste Code Active Status:</b>		Yes				
<b>Hazardous Waste Code Owner:</b>		HQ				
<b>Hazardous Waste Code:</b>		D008				
<b>Source Type:</b>		N				
<b>Code Type:</b>		D				
<b>Waste Code Description:</b>		LEAD				
<b>Waste Code Active Status:</b>		Yes				
<b>BR Waste Code Active Status:</b>		Yes				
<b>Hazardous Waste Code Owner:</b>		HQ				
<b>Hazardous Waste Code:</b>		U002				
<b>Source Type:</b>		N				
<b>Code Type:</b>		U				
<b>Waste Code Description:</b>		2-PROPANONE (I) (OR) ACETONE (I)				
<b>Waste Code Active Status:</b>		Yes				
<b>BR Waste Code Active Status:</b>		Yes				
<b>Hazardous Waste Code Owner:</b>		HQ				
<b>Hazardous Waste Code:</b>		U122				
<b>Source Type:</b>		N				
<b>Code Type:</b>		U				
<b>Waste Code Description:</b>		FORMALDEHYDE				
<b>Waste Code Active Status:</b>		Yes				
<b>BR Waste Code Active Status:</b>		Yes				
<b>Hazardous Waste Code Owner:</b>		HQ				
<b>Hazardous Waste Code:</b>		U188				
<b>Source Type:</b>		N				
<b>Code Type:</b>		U				
<b>Waste Code Description:</b>		PHENOL				
<b>Waste Code Active Status:</b>		Yes				
<b>BR Waste Code Active Status:</b>		Yes				
<b>Hazardous Waste Code Owner:</b>		HQ				
<b>Hazardous Waste Code:</b>		D007				
<b>Source Type:</b>		B				
<b>Code Type:</b>		D				
<b>Waste Code Description:</b>		CHROMIUM				
<b>Waste Code Active Status:</b>		Yes				
<b>BR Waste Code Active Status:</b>		Yes				
<b>Hazardous Waste Code Owner:</b>		HQ				
<b>Hazardous Waste Code:</b>		D016				
<b>Source Type:</b>		B				
<b>Code Type:</b>		D				

<i>Map Key</i>	<i>Number of Records</i>	<i>Direction</i>	<i>Distance (mi/ft)</i>	<i>Elev/Diff (ft)</i>	<i>Site</i>	<i>DB</i>
<i>Waste Code Description:</i>			2,4-D (2,4-DICHLOROPHENOXYACETIC ACID)			
<i>Waste Code Active Status:</i>			Yes			
<i>BR Waste Code Active Status:</i>			Yes			
<i>Hazardous Waste Code Owner:</i>		HQ				
<i>Hazardous Waste Code:</i>		P012				
<i>Source Type:</i>		B				
<i>Code Type:</i>		P				
<i>Waste Code Description:</i>			ARSENIC OXIDE AS2O3 (OR) ARSENIC TRIOXIDE			
<i>Waste Code Active Status:</i>			Yes			
<i>BR Waste Code Active Status:</i>			Yes			
<i>Hazardous Waste Code Owner:</i>		HQ				
<i>Hazardous Waste Code:</i>		P039				
<i>Source Type:</i>		B				
<i>Code Type:</i>		P				
<i>Waste Code Description:</i>			DISULFOTON (OR) PHOSPHORODITHIOIC ACID, O,O-DIETHYL S-[2-(ETHYLTHIO)ETHYL] ESTER			
<i>Waste Code Active Status:</i>			Yes			
<i>BR Waste Code Active Status:</i>			Yes			
<i>Hazardous Waste Code Owner:</i>		HQ				
<i>Hazardous Waste Code:</i>		P075				
<i>Source Type:</i>		B				
<i>Code Type:</i>		P				
<i>Waste Code Description:</i>			NICOTINE, & SALTS (OR) PYRIDINE, 3-(1-METHYL-2-PYRROLIDINYL)-(S)-, & SALTS			
<i>Waste Code Active Status:</i>			Yes			
<i>BR Waste Code Active Status:</i>			Yes			
<i>Hazardous Waste Code Owner:</i>		HQ				
<i>Hazardous Waste Code:</i>		U279				
<i>Source Type:</i>		B				
<i>Code Type:</i>		U				
<i>Waste Code Description:</i>			CARBARYL (OR) 1-NAPHTHALENOL, METHYLCARBAMATE			
<i>Waste Code Active Status:</i>			Yes			
<i>BR Waste Code Active Status:</i>			Yes			
<i>Hazardous Waste Code Owner:</i>		HQ				
<i>Hazardous Waste Code:</i>		D004				
<i>Source Type:</i>		N				
<i>Code Type:</i>		D				
<i>Waste Code Description:</i>			ARSENIC			
<i>Waste Code Active Status:</i>			Yes			
<i>BR Waste Code Active Status:</i>			Yes			
<i>Hazardous Waste Code Owner:</i>		HQ				
<i>Hazardous Waste Code:</i>		D026				
<i>Source Type:</i>		N				
<i>Code Type:</i>		D				
<i>Waste Code Description:</i>			CRESOL			
<i>Waste Code Active Status:</i>			Yes			
<i>BR Waste Code Active Status:</i>			Yes			
<i>Hazardous Waste Code Owner:</i>		HQ				
<i>Hazardous Waste Code:</i>		U072				
<i>Source Type:</i>		N				
<i>Code Type:</i>		U				
<i>Waste Code Description:</i>			BENZENE, 1,4-DICHLORO- (OR) P-DICHLOROBENZENE			
<i>Waste Code Active Status:</i>			Yes			
<i>BR Waste Code Active Status:</i>			Yes			
<i>Hazardous Waste Code Owner:</i>		HQ				
<i>Hazardous Waste Code:</i>		D009				
<i>Source Type:</i>		B				
<i>Code Type:</i>		D				
<i>Waste Code Description:</i>			MERCURY			
<i>Waste Code Active Status:</i>			Yes			
<i>BR Waste Code Active Status:</i>			Yes			

<i>Map Key</i>	<i>Number of Records</i>	<i>Direction</i>	<i>Distance (mi/ft)</i>	<i>Elev/Diff (ft)</i>	<i>Site</i>	<i>DB</i>
<b>Hazardous Waste Code Owner:</b>		HQ				
<b>Hazardous Waste Code:</b>		D011				
<b>Source Type:</b>		B				
<b>Code Type:</b>		D				
<b>Waste Code Description:</b>		SILVER				
<b>Waste Code Active Status:</b>		Yes				
<b>BR Waste Code Active Status:</b>		Yes				
<b>Hazardous Waste Code Owner:</b>		HQ				
<b>Hazardous Waste Code:</b>		P046				
<b>Source Type:</b>		B				
<b>Code Type:</b>		P				
<b>Waste Code Description:</b>		ALPHA,ALPHA-DIMETHYLPHENETHYLAMINE (OR) BENZENEETHANAMINE, ALPHA, ALPHA-DIMETHYL-				
<b>Waste Code Active Status:</b>		Yes				
<b>BR Waste Code Active Status:</b>		Yes				
<b>Hazardous Waste Code Owner:</b>		HQ				
<b>Hazardous Waste Code:</b>		U151				
<b>Source Type:</b>		B				
<b>Code Type:</b>		U				
<b>Waste Code Description:</b>		MERCURY				
<b>Waste Code Active Status:</b>		Yes				
<b>BR Waste Code Active Status:</b>		Yes				
<b>Hazardous Waste Code Owner:</b>		HQ				
<b>Hazardous Waste Code:</b>		D016				
<b>Source Type:</b>		N				
<b>Code Type:</b>		D				
<b>Waste Code Description:</b>		2,4-D (2,4-DICHLOROPHENOXYACETIC ACID)				
<b>Waste Code Active Status:</b>		Yes				
<b>BR Waste Code Active Status:</b>		Yes				
<b>Hazardous Waste Code Owner:</b>		HQ				
<b>Hazardous Waste Code:</b>		D024				
<b>Source Type:</b>		N				
<b>Code Type:</b>		D				
<b>Waste Code Description:</b>		M-CRESOL				
<b>Waste Code Active Status:</b>		Yes				
<b>BR Waste Code Active Status:</b>		Yes				
<b>Hazardous Waste Code Owner:</b>		HQ				
<b>Hazardous Waste Code:</b>		P081				
<b>Source Type:</b>		N				
<b>Code Type:</b>		P				
<b>Waste Code Description:</b>		1,2,3-PROPANETRIOL, TRINITRATE (R) (OR) NITROGLYCERINE (R)				
<b>Waste Code Active Status:</b>		Yes				
<b>BR Waste Code Active Status:</b>		Yes				
<b>Hazardous Waste Code Owner:</b>		HQ				
<b>Hazardous Waste Code:</b>		U154				
<b>Source Type:</b>		N				
<b>Code Type:</b>		U				
<b>Waste Code Description:</b>		METHANOL (I) (OR) METHYL ALCOHOL (I)				
<b>Waste Code Active Status:</b>		Yes				
<b>BR Waste Code Active Status:</b>		Yes				
<b>Hazardous Waste Code Owner:</b>		HQ				
<b>Hazardous Waste Code:</b>		U201				
<b>Source Type:</b>		N				
<b>Code Type:</b>		U				
<b>Waste Code Description:</b>		1,3-BENZENEDIOL (OR) RESORCINOL				
<b>Waste Code Active Status:</b>		Yes				
<b>BR Waste Code Active Status:</b>		Yes				
<b>Hazardous Waste Code Owner:</b>		HQ				
<b>Hazardous Waste Code:</b>		U279				
<b>Source Type:</b>		N				
<b>Code Type:</b>		U				

<i>Map Key</i>	<i>Number of Records</i>	<i>Direction</i>	<i>Distance (mi/ft)</i>	<i>Elev/Diff (ft)</i>	<i>Site</i>	<i>DB</i>
<b>Waste Code Description:</b>					CARBARYL (OR) 1-NAPHTHALENOL, METHYL CARBAMATE	
<b>Waste Code Active Status:</b>					Yes	
<b>BR Waste Code Active Status:</b>					Yes	
<b>Hazardous Waste Code Owner:</b>					HQ	
<b>Hazardous Waste Code:</b>					D028	
<b>Source Type:</b>					N	
<b>Code Type:</b>					D	
<b>Waste Code Description:</b>					1,2-DICHLOROETHANE	
<b>Waste Code Active Status:</b>					Yes	
<b>BR Waste Code Active Status:</b>					Yes	
<b>Hazardous Waste Code Owner:</b>					HQ	
<b>Hazardous Waste Code:</b>					D001	
<b>Source Type:</b>					B	
<b>Code Type:</b>					D	
<b>Waste Code Description:</b>					IGNITABLE WASTE	
<b>Waste Code Active Status:</b>					Yes	
<b>BR Waste Code Active Status:</b>					Yes	
<b>Hazardous Waste Code Owner:</b>					HQ	
<b>Hazardous Waste Code:</b>					D005	
<b>Source Type:</b>					B	
<b>Code Type:</b>					D	
<b>Waste Code Description:</b>					BARIUM	
<b>Waste Code Active Status:</b>					Yes	
<b>BR Waste Code Active Status:</b>					Yes	
<b>Hazardous Waste Code Owner:</b>					HQ	
<b>Hazardous Waste Code:</b>					D008	
<b>Source Type:</b>					B	
<b>Code Type:</b>					D	
<b>Waste Code Description:</b>					LEAD	
<b>Waste Code Active Status:</b>					Yes	
<b>BR Waste Code Active Status:</b>					Yes	
<b>Hazardous Waste Code Owner:</b>					HQ	
<b>Hazardous Waste Code:</b>					D028	
<b>Source Type:</b>					B	
<b>Code Type:</b>					D	
<b>Waste Code Description:</b>					1,2-DICHLOROETHANE	
<b>Waste Code Active Status:</b>					Yes	
<b>BR Waste Code Active Status:</b>					Yes	
<b>Hazardous Waste Code Owner:</b>					HQ	
<b>Hazardous Waste Code:</b>					D010	
<b>Source Type:</b>					N	
<b>Code Type:</b>					D	
<b>Waste Code Description:</b>					SELENIUM	
<b>Waste Code Active Status:</b>					Yes	
<b>BR Waste Code Active Status:</b>					Yes	
<b>Hazardous Waste Code Owner:</b>					HQ	
<b>Hazardous Waste Code:</b>					U035	
<b>Source Type:</b>					N	
<b>Code Type:</b>					U	
<b>Waste Code Description:</b>					BENZENE BUTANOIC ACID, 4-[BIS(2-CHLOROETHYL)AMINO]- (OR) CHLORAMBUCIL	
<b>Waste Code Active Status:</b>					Yes	
<b>BR Waste Code Active Status:</b>					Yes	
<b>Hazardous Waste Code Owner:</b>					HQ	
<b>Hazardous Waste Code:</b>					U044	
<b>Source Type:</b>					N	
<b>Code Type:</b>					U	
<b>Waste Code Description:</b>					CHLOROFORM (OR) METHANE, TRICHLORO-	
<b>Waste Code Active Status:</b>					Yes	
<b>BR Waste Code Active Status:</b>					Yes	

<i>Map Key</i>	<i>Number of Records</i>	<i>Direction</i>	<i>Distance (mi/ft)</i>	<i>Elev/Diff (ft)</i>	<i>Site</i>	<i>DB</i>
<b>Hazardous Waste Code Owner:</b>		HQ				
<b>Hazardous Waste Code:</b>		U058				
<b>Source Type:</b>		N				
<b>Code Type:</b>		U				
<b>Waste Code Description:</b>		2H-1,3,2-OXAZAPHOSPHORIN-2-AMINE, N,N-BIS(2-CHLOROETHYL)TETRAHYDRO-, 2-OXIDE (OR) CYCLOPHOSPHAMIDE				
<b>Waste Code Active Status:</b>		Yes				
<b>BR Waste Code Active Status:</b>		Yes				
<b>Hazardous Waste Code Owner:</b>		HQ				
<b>Hazardous Waste Code:</b>		P042				
<b>Source Type:</b>		N				
<b>Code Type:</b>		P				
<b>Waste Code Description:</b>		1,2-BENZENEDIOL, 4-[1-HYDROXY-2-(METHYLAMINO)ETHYL]-, (R)- (OR) EPINEPHRINE				
<b>Waste Code Active Status:</b>		Yes				
<b>BR Waste Code Active Status:</b>		Yes				
<b>Hazardous Waste Code Owner:</b>		HQ				
<b>Hazardous Waste Code:</b>		D004				
<b>Source Type:</b>		B				
<b>Code Type:</b>		D				
<b>Waste Code Description:</b>		ARSENIC				
<b>Waste Code Active Status:</b>		Yes				
<b>BR Waste Code Active Status:</b>		Yes				
<b>Hazardous Waste Code Owner:</b>		HQ				
<b>Hazardous Waste Code:</b>		U034				
<b>Source Type:</b>		B				
<b>Code Type:</b>		U				
<b>Waste Code Description:</b>		ACETALDEHYDE, TRICHLORO- (OR) CHLORAL				
<b>Waste Code Active Status:</b>		Yes				
<b>BR Waste Code Active Status:</b>		Yes				
<b>Hazardous Waste Code Owner:</b>		HQ				
<b>Hazardous Waste Code:</b>		D005				
<b>Source Type:</b>		N				
<b>Code Type:</b>		D				
<b>Waste Code Description:</b>		BARIUM				
<b>Waste Code Active Status:</b>		Yes				
<b>BR Waste Code Active Status:</b>		Yes				
<b>Hazardous Waste Code Owner:</b>		HQ				
<b>Hazardous Waste Code:</b>		D006				
<b>Source Type:</b>		N				
<b>Code Type:</b>		D				
<b>Waste Code Description:</b>		CADMIUM				
<b>Waste Code Active Status:</b>		Yes				
<b>BR Waste Code Active Status:</b>		Yes				
<b>Hazardous Waste Code Owner:</b>		HQ				
<b>Hazardous Waste Code:</b>		D009				
<b>Source Type:</b>		N				
<b>Code Type:</b>		D				
<b>Waste Code Description:</b>		MERCURY				
<b>Waste Code Active Status:</b>		Yes				
<b>BR Waste Code Active Status:</b>		Yes				
<b>Hazardous Waste Code Owner:</b>		HQ				
<b>Hazardous Waste Code:</b>		D035				
<b>Source Type:</b>		N				
<b>Code Type:</b>		D				
<b>Waste Code Description:</b>		METHYL ETHYL KETONE				
<b>Waste Code Active Status:</b>		Yes				
<b>BR Waste Code Active Status:</b>		Yes				
<b>Hazardous Waste Code Owner:</b>		HQ				
<b>Hazardous Waste Code:</b>		P075				
<b>Source Type:</b>		N				



<i>Map Key</i>	<i>Number of Records</i>	<i>Direction</i>	<i>Distance (mi/ft)</i>	<i>Elev/Diff (ft)</i>	<i>Site</i>	<i>DB</i>
<b>Code Type:</b>		P				
<b>Waste Code Description:</b>		NICOTINE, & SALTS (OR) PYRIDINE, 3-(1-METHYL-2-PYRROLIDINYL)-,(S)-, & SALTS				
<b>Waste Code Active Status:</b>		Yes				
<b>BR Waste Code Active Status:</b>		Yes				
<b>Hazardous Waste Code Owner:</b>		HQ				
<b>Hazardous Waste Code:</b>		U129				
<b>Source Type:</b>		N				
<b>Code Type:</b>		U				
<b>Waste Code Description:</b>		CYCLOHEXANE, 1,2,3,4,5,6-HEXACHLORO-, (1ALPHA, 2ALPHA, 3BETA, 4ALPHA, 5ALPHA, 6BETA)- (OR) LINDANE				
<b>Waste Code Active Status:</b>		Yes				
<b>BR Waste Code Active Status:</b>		Yes				
<b>Hazardous Waste Code Owner:</b>		HQ				
<b>Hazardous Waste Code:</b>		U150				
<b>Source Type:</b>		N				
<b>Code Type:</b>		U				
<b>Waste Code Description:</b>		L-PHENYLALANINE, 4-[BIS(2-CHLOROETHYL)AMINO]- (OR) MELPHALAN				
<b>Waste Code Active Status:</b>		Yes				
<b>BR Waste Code Active Status:</b>		Yes				
<b>Hazardous Waste Code Owner:</b>		HQ				
<b>Hazardous Waste Code:</b>		U151				
<b>Source Type:</b>		N				
<b>Code Type:</b>		U				
<b>Waste Code Description:</b>		MERCURY				
<b>Waste Code Active Status:</b>		Yes				
<b>BR Waste Code Active Status:</b>		Yes				
<b>Hazardous Waste Code Owner:</b>		HQ				
<b>Hazardous Waste Code:</b>		D018				
<b>Source Type:</b>		B				
<b>Code Type:</b>		D				
<b>Waste Code Description:</b>		BENZENE				
<b>Waste Code Active Status:</b>		Yes				
<b>BR Waste Code Active Status:</b>		Yes				
<b>Hazardous Waste Code Owner:</b>		HQ				
<b>Hazardous Waste Code:</b>		D035				
<b>Source Type:</b>		B				
<b>Code Type:</b>		D				
<b>Waste Code Description:</b>		METHYL ETHYL KETONE				
<b>Waste Code Active Status:</b>		Yes				
<b>BR Waste Code Active Status:</b>		Yes				
<b>Hazardous Waste Code Owner:</b>		HQ				
<b>Hazardous Waste Code:</b>		P081				
<b>Source Type:</b>		B				
<b>Code Type:</b>		P				
<b>Waste Code Description:</b>		1,2,3-PROPANETRIOL, TRINITRATE (R) (OR) NITROGLYCERINE (R)				
<b>Waste Code Active Status:</b>		Yes				
<b>BR Waste Code Active Status:</b>		Yes				
<b>Hazardous Waste Code Owner:</b>		HQ				
<b>Hazardous Waste Code:</b>		U035				
<b>Source Type:</b>		B				
<b>Code Type:</b>		U				
<b>Waste Code Description:</b>		BENZENEBUTANOIC ACID, 4-[BIS(2-CHLOROETHYL)AMINO]- (OR) CHLORAMBUCIL				
<b>Waste Code Active Status:</b>		Yes				
<b>BR Waste Code Active Status:</b>		Yes				
<b>Hazardous Waste Code Owner:</b>		HQ				
<b>Hazardous Waste Code:</b>		U200				
<b>Source Type:</b>		B				
<b>Code Type:</b>		U				
<b>Waste Code Description:</b>		RESERPINE (OR) YOHIMBAN-16-CARBOXYLIC ACID, 11,17-DIMETHOXY-18-[(3,4,5-TRIMETHOXYBENZOYL)OXY]-, METHYL ESTER, (3BETA, 16BETA, 17ALPHA, 18BETA, 20ALPHA)-				

<i>Map Key</i>	<i>Number of Records</i>	<i>Direction</i>	<i>Distance (mi/ft)</i>	<i>Elev/Diff (ft)</i>	<i>Site</i>	<i>DB</i>
<b>Waste Code Active Status:</b>		Yes				
<b>BR Waste Code Active Status:</b>		Yes				
<b>Hazardous Waste Code Owner:</b>		HQ				
<b>Hazardous Waste Code:</b>		D002				
<b>Source Type:</b>		N				
<b>Code Type:</b>		D				
<b>Waste Code Description:</b>		CORROSIVE WASTE				
<b>Waste Code Active Status:</b>		Yes				
<b>BR Waste Code Active Status:</b>		Yes				
<b>Hazardous Waste Code Owner:</b>		HQ				
<b>Hazardous Waste Code:</b>		P039				
<b>Source Type:</b>		N				
<b>Code Type:</b>		P				
<b>Waste Code Description:</b>		DISULFOTON (OR) PHOSPHORODITHIOIC ACID, O,O-DIETHYL S-[2-(ETHYLTHIO)ETHYL] ESTER				
<b>Waste Code Active Status:</b>		Yes				
<b>BR Waste Code Active Status:</b>		Yes				
<b>Hazardous Waste Code Owner:</b>		HQ				
<b>Hazardous Waste Code:</b>		P046				
<b>Source Type:</b>		N				
<b>Code Type:</b>		P				
<b>Waste Code Description:</b>		ALPHA,ALPHA-DIMETHYLPHENETHYLAMINE (OR) BENZENEETHANAMINE, ALPHA, ALPHA-DIMETHYL-				
<b>Waste Code Active Status:</b>		Yes				
<b>BR Waste Code Active Status:</b>		Yes				
<b>Hazardous Waste Code Owner:</b>		HQ				
<b>Hazardous Waste Code:</b>		D006				
<b>Source Type:</b>		B				
<b>Code Type:</b>		D				
<b>Waste Code Description:</b>		CADMIUM				
<b>Waste Code Active Status:</b>		Yes				
<b>BR Waste Code Active Status:</b>		Yes				
<b>Hazardous Waste Code Owner:</b>		HQ				
<b>Hazardous Waste Code:</b>		U150				
<b>Source Type:</b>		B				
<b>Code Type:</b>		U				
<b>Waste Code Description:</b>		L-PHENYLALANINE, 4-[BIS(2-CHLOROETHYL)AMINO]- (OR) MELPHALAN				
<b>Waste Code Active Status:</b>		Yes				
<b>BR Waste Code Active Status:</b>		Yes				
<b>Hazardous Waste Code Owner:</b>		HQ				
<b>Hazardous Waste Code:</b>		P001				
<b>Source Type:</b>		N				
<b>Code Type:</b>		P				
<b>Waste Code Description:</b>		2H-1-BENZOPYRAN-2-ONE, 4-HYDROXY-3-(3-OXO-1-PHENYLBUTYL)-, & SALTS, WHEN PRESENT AT CONCENTRATIONS GREATER THAN 0.3% (OR) WARFARIN, & SALTS, WHEN PRESENT AT CONCENTRATIONS GREATER THAN 0.3%				
<b>Waste Code Active Status:</b>		Yes				
<b>BR Waste Code Active Status:</b>		Yes				
<b>Hazardous Waste Code Owner:</b>		HQ				
<b>Hazardous Waste Code:</b>		P012				
<b>Source Type:</b>		N				
<b>Code Type:</b>		P				
<b>Waste Code Description:</b>		ARSENIC OXIDE AS2O3 (OR) ARSENIC TRIOXIDE				
<b>Waste Code Active Status:</b>		Yes				
<b>BR Waste Code Active Status:</b>		Yes				
<b>Hazardous Waste Code Owner:</b>		HQ				
<b>Hazardous Waste Code:</b>		U034				
<b>Source Type:</b>		N				
<b>Code Type:</b>		U				
<b>Waste Code Description:</b>		ACETALDEHYDE, TRICHLORO- (OR) CHLORAL				
<b>Waste Code Active Status:</b>		Yes				
<b>BR Waste Code Active Status:</b>		Yes				

Map Key	Number of Records	Direction	Distance (mi/ft)	Elev/Diff (ft)	Site	DB
<b>Hazardous Waste Code Owner:</b>		HQ				
<b>Hazardous Waste Code:</b>		U200				
<b>Source Type:</b>		N				
<b>Code Type:</b>		U				
<b>Waste Code Description:</b>		RESERPINE (OR) YOHIMBAN-16-CARBOXYLIC ACID, 11,17-DIMETHOXY-18-[(3,4,5-TRIMETHOXYBENZOYL)OXY]-, METHYL ESTER, (3BETA, 16BETA, 17ALPHA, 18BETA, 20ALPHA)-				
<b>Waste Code Active Status:</b>		Yes				
<b>BR Waste Code Active Status:</b>		Yes				
<b>Hazardous Waste Code Owner:</b>		HQ				
<b>Hazardous Waste Code:</b>		D002				
<b>Source Type:</b>		B				
<b>Code Type:</b>		D				
<b>Waste Code Description:</b>		CORROSIVE WASTE				
<b>Waste Code Active Status:</b>		Yes				
<b>BR Waste Code Active Status:</b>		Yes				
<b>Hazardous Waste Code Owner:</b>		HQ				
<b>Hazardous Waste Code:</b>		D010				
<b>Source Type:</b>		B				
<b>Code Type:</b>		D				
<b>Waste Code Description:</b>		SELENIUM				
<b>Waste Code Active Status:</b>		Yes				
<b>BR Waste Code Active Status:</b>		Yes				
<b>Hazardous Waste Code Owner:</b>		HQ				
<b>Hazardous Waste Code:</b>		D024				
<b>Source Type:</b>		B				
<b>Code Type:</b>		D				
<b>Waste Code Description:</b>		M-CRESOL				
<b>Waste Code Active Status:</b>		Yes				
<b>BR Waste Code Active Status:</b>		Yes				
<b>Hazardous Waste Code Owner:</b>		HQ				
<b>Hazardous Waste Code:</b>		P001				
<b>Source Type:</b>		B				
<b>Code Type:</b>		P				
<b>Waste Code Description:</b>		2H-1-BENZOPYRAN-2-ONE, 4-HYDROXY-3-(3-OXO-1-PHENYLBUTYL)-, & SALTS, WHEN PRESENT AT CONCENTRATIONS GREATER THAN 0.3% (OR) WARFARIN, & SALTS, WHEN PRESENT AT CONCENTRATIONS GREATER THAN 0.3%				
<b>Waste Code Active Status:</b>		Yes				
<b>BR Waste Code Active Status:</b>		Yes				
<b>Hazardous Waste Code Owner:</b>		HQ				
<b>Hazardous Waste Code:</b>		U058				
<b>Source Type:</b>		B				
<b>Code Type:</b>		U				
<b>Waste Code Description:</b>		2H-1,3,2-OXAZAPHOSPHORIN-2-AMINE, N,N-BIS(2-CHLOROETHYL)TETRAHYDRO-, 2-OXIDE (OR) CYCLOPHOSPHAMIDE				
<b>Waste Code Active Status:</b>		Yes				
<b>BR Waste Code Active Status:</b>		Yes				
<b>Hazardous Waste Code Owner:</b>		HQ				
<b>Hazardous Waste Code:</b>		U122				
<b>Source Type:</b>		B				
<b>Code Type:</b>		U				
<b>Waste Code Description:</b>		FORMALDEHYDE				
<b>Waste Code Active Status:</b>		Yes				
<b>BR Waste Code Active Status:</b>		Yes				
<b>Hazardous Waste Code Owner:</b>		HQ				
<b>Hazardous Waste Code:</b>		U154				
<b>Source Type:</b>		B				
<b>Code Type:</b>		U				
<b>Waste Code Description:</b>		METHANOL (l) (OR) METHYL ALCOHOL (l)				
<b>Waste Code Active Status:</b>		Yes				
<b>BR Waste Code Active Status:</b>		Yes				

Map Key	Number of Records	Direction	Distance (mi/ft)	Elev/Diff (ft)	Site	DB
<b>Hazardous Waste Code Owner:</b>		HQ				
<b>Hazardous Waste Code:</b>		U188				
<b>Source Type:</b>		B				
<b>Code Type:</b>		U				
<b>Waste Code Description:</b>		PHENOL				
<b>Waste Code Active Status:</b>		Yes				
<b>BR Waste Code Active Status:</b>		Yes				
<b>Hazardous Waste Code Owner:</b>		HQ				
<b>Hazardous Waste Code:</b>		P042				
<b>Source Type:</b>		B				
<b>Code Type:</b>		P				
<b>Waste Code Description:</b>		1,2-BENZENEDIOL, 4-[1-HYDROXY-2-(METHYLAMINO)ETHYL]-, (R)- (OR) EPINEPHRINE				
<b>Waste Code Active Status:</b>		Yes				
<b>BR Waste Code Active Status:</b>		Yes				
<b>Hazardous Waste Code Owner:</b>		HQ				
<b>Hazardous Waste Code:</b>		D001				
<b>Source Type:</b>		N				
<b>Code Type:</b>		D				
<b>Waste Code Description:</b>		IGNITABLE WASTE				
<b>Waste Code Active Status:</b>		Yes				
<b>BR Waste Code Active Status:</b>		Yes				
<b>Hazardous Waste Code Owner:</b>		HQ				
<b>Hazardous Waste Code:</b>		D007				
<b>Source Type:</b>		N				
<b>Code Type:</b>		D				
<b>Waste Code Description:</b>		CHROMIUM				
<b>Waste Code Active Status:</b>		Yes				
<b>BR Waste Code Active Status:</b>		Yes				
<b>Hazardous Waste Code Owner:</b>		HQ				
<b>Hazardous Waste Code:</b>		D011				
<b>Source Type:</b>		N				
<b>Code Type:</b>		D				
<b>Waste Code Description:</b>		SILVER				
<b>Waste Code Active Status:</b>		Yes				
<b>BR Waste Code Active Status:</b>		Yes				
<b>Hazardous Waste Code Owner:</b>		HQ				
<b>Hazardous Waste Code:</b>		D018				
<b>Source Type:</b>		N				
<b>Code Type:</b>		D				
<b>Waste Code Description:</b>		BENZENE				
<b>Waste Code Active Status:</b>		Yes				
<b>BR Waste Code Active Status:</b>		Yes				

**Handler Details**

<b>Source Type:</b>	N	<b>Used Oil Transporter:</b>	No
<b>Receive Date:</b>	20150129	<b>UO Transfer Fac:</b>	No
<b>Non Notifier:</b>		<b>Used Oil Processor:</b>	No
<b>Acknowledge Flag:</b>		<b>Used Oil Refiner:</b>	No
<b>Acknowledge Date:</b>		<b>Used Oil Burner:</b>	No
<b>Accessibility:</b>		<b>UO Market Burner:</b>	No
<b>Land Type:</b>	P	<b>UO Spec Marketer:</b>	No
<b>Fed Waste Gen Own:</b>	HQ	<b>Current Site Name:</b>	TARGET STORE T0955
<b>Fed Waste Gen Cd:</b>	2	<b>Location Street No:</b>	
<b>Fed Waste Gen Desc:</b>	Small Quantity Generator	<b>Location Street 1:</b>	4323 SAN FELIPE ST
<b>ST Waste Gen Own:</b>	TX	<b>Location Street 2:</b>	
<b>State Waste Gen Cd:</b>	N	<b>Location City:</b>	HOUSTON
<b>Short Term Gen:</b>	No	<b>Location State:</b>	TX
<b>Importer Activity:</b>	No	<b>Location Zip Code:</b>	77027-3406
<b>Mixed Waste Gen:</b>	No	<b>County Code:</b>	TX201
<b>Transporter:</b>	No	<b>State District:</b>	

Map Key	Number of Records	Direction	Distance (mi/ft)	Elev/Diff (ft)	Site	DB
<b>Transfer Facility:</b>	No				<b>Mailing Street No:</b>	
<b>TSD Activity:</b>	No				<b>Mailing Street 1:</b>	PO BOX 111
<b>Recycler Activity:</b>	No				<b>Mailing Street 2:</b>	
<b>Onsite Burn Exempt:</b>	No				<b>Mailing City:</b>	MINNEAPOLIS
<b>Furnace Exemption:</b>	No				<b>Mailing State:</b>	MN
<b>Underground Inject:</b>	No				<b>Mailing Zip Code:</b>	55440-0111
<b>Off Site Receipt:</b>	No				<b>Mailing Country:</b>	US
<b>Waste Dest Fac:</b>	No				<b>Contact First Name:</b>	STEVEN
<b>Subpart K College:</b>	No				<b>Contact Middle Initial:</b>	
<b>Subpart K Hospital:</b>	No				<b>Contact Last Name:</b>	MUSSER
<b>Subpart K Non Profit:</b>	No				<b>Contact Street No:</b>	
<b>Subpart K Withdraw:</b>	No				<b>Contact Street 1:</b>	PO BOX 111
<b>Include Ntnl Rprt:</b>					<b>Contact Street 2:</b>	
<b>Reporting Cycle:</b>					<b>Contact City:</b>	MINNEAPOLIS
<b>LQHUU:</b>	No				<b>Contact State:</b>	MN
<b>Trader Importer:</b>					<b>Contact Zip:</b>	55440-0111
<b>Trader Exporter:</b>					<b>Contact Country:</b>	US
<b>Slab Importer:</b>					<b>Contact Phone:</b>	800-587-2228
<b>Slab Exporter:</b>					<b>Contact Phone Ext:</b>	
<b>Current Record:</b>	Yes				<b>Contact Fax:</b>	
<b>Location Country:</b>					<b>Contact Email Addr:</b>	
<b>State District Owner:</b>					<b>Contact Title:</b>	ENVIRONMENTAL MANAGER

#### Handler Details

<b>Source Type:</b>	N				<b>Used Oil Transporter:</b>	No
<b>Receive Date:</b>	20060117				<b>UO Transfer Fac:</b>	No
<b>Non Notifier:</b>					<b>Used Oil Processor:</b>	No
<b>Acknowledge Flag:</b>	Y				<b>Used Oil Refiner:</b>	No
<b>Acknowledge Date:</b>	20060124				<b>Used Oil Burner:</b>	No
<b>Accessibility:</b>					<b>UO Market Burner:</b>	No
<b>Land Type:</b>	P				<b>UO Spec Marketer:</b>	No
<b>Fed Waste Gen Own:</b>	HQ				<b>Current Site Name:</b>	TARGET STORE 0955
<b>Fed Waste Gen Cd:</b>	3				<b>Location Street No:</b>	4323
<b>Fed Waste Gen Desc:</b>	Conditionally Exempt Small Quantity				<b>Location Street 1:</b>	SAN FELIPE ST
<b>ST Waste Gen Own:</b>	TX				<b>Location Street 2:</b>	
<b>State Waste Gen Cd:</b>	N				<b>Location City:</b>	HOUSTON
<b>Short Term Gen:</b>	No				<b>Location State:</b>	TX
<b>Importer Activity:</b>	No				<b>Location Zip Code:</b>	77027-3406
<b>Mixed Waste Gen:</b>	No				<b>County Code:</b>	TX201
<b>Transporter:</b>	No				<b>State District:</b>	12
<b>Transfer Facility:</b>	No				<b>Mailing Street No:</b>	
<b>TSD Activity:</b>	No				<b>Mailing Street 1:</b>	P O BOX 111
<b>Recycler Activity:</b>	No				<b>Mailing Street 2:</b>	
<b>Onsite Burn Exempt:</b>	No				<b>Mailing City:</b>	MINNEAPOLIS
<b>Furnace Exemption:</b>	No				<b>Mailing State:</b>	MN
<b>Underground Inject:</b>	No				<b>Mailing Zip Code:</b>	55440-0111
<b>Off Site Receipt:</b>	No				<b>Mailing Country:</b>	
<b>Waste Dest Fac:</b>	No				<b>Contact First Name:</b>	JENNIFER
<b>Subpart K College:</b>					<b>Contact Middle Initial:</b>	R
<b>Subpart K Hospital:</b>					<b>Contact Last Name:</b>	RYMANOWSKI
<b>Subpart K Non Profit:</b>					<b>Contact Street No:</b>	
<b>Subpart K Withdraw:</b>					<b>Contact Street 1:</b>	P O BOX 111
<b>Include Ntnl Rprt:</b>					<b>Contact Street 2:</b>	
<b>Reporting Cycle:</b>					<b>Contact City:</b>	MINNEAPOLIS
<b>LQHUU:</b>	No				<b>Contact State:</b>	MN
<b>Trader Importer:</b>					<b>Contact Zip:</b>	55440-0111
<b>Trader Exporter:</b>					<b>Contact Country:</b>	
<b>Slab Importer:</b>					<b>Contact Phone:</b>	612-304-4417
<b>Slab Exporter:</b>					<b>Contact Phone Ext:</b>	
<b>Current Record:</b>	No				<b>Contact Fax:</b>	
<b>Location Country:</b>	US				<b>Contact Email Addr:</b>	JENNIFER.RYMANOWSKI@TARGET.COM
<b>State District Owner:</b>	TX				<b>Contact Title:</b>	

#### Handler Details

Map Key	Number of Records	Direction	Distance (mi/ft)	Elev/Diff (ft)	Site	DB
<b>Source Type:</b>	N				<b>Used Oil Transporter:</b>	No
<b>Receive Date:</b>	20140205				<b>UO Transfer Fac:</b>	No
<b>Non Notifier:</b>					<b>Used Oil Processor:</b>	No
<b>Acknowledge Flag:</b>					<b>Used Oil Refiner:</b>	No
<b>Acknowledge Date:</b>					<b>Used Oil Burner:</b>	No
<b>Accessibility:</b>					<b>UO Market Burner:</b>	No
<b>Land Type:</b>	P				<b>UO Spec Marketer:</b>	No
<b>Fed Waste Gen Own:</b>	HQ				<b>Current Site Name:</b>	TARGET STORE T0955
<b>Fed Waste Gen Cd:</b>	2				<b>Location Street No:</b>	
<b>Fed Waste Gen Desc:</b>	Small Quantity Generator				<b>Location Street 1:</b>	4323 SAN FELIPE ST
<b>ST Waste Gen Own:</b>	TX				<b>Location Street 2:</b>	
<b>State Waste Gen Cd:</b>	N				<b>Location City:</b>	HOUSTON
<b>Short Term Gen:</b>	No				<b>Location State:</b>	TX
<b>Importer Activity:</b>	No				<b>Location Zip Code:</b>	77027-3406
<b>Mixed Waste Gen:</b>	No				<b>County Code:</b>	TX201
<b>Transporter:</b>	No				<b>State District:</b>	
<b>Transfer Facility:</b>	No				<b>Mailing Street No:</b>	
<b>TSD Activity:</b>	No				<b>Mailing Street 1:</b>	PO BOX 111
<b>Recycler Activity:</b>	No				<b>Mailing Street 2:</b>	
<b>Onsite Burn Exempt:</b>	No				<b>Mailing City:</b>	MINNEAPOLIS
<b>Furnace Exemption:</b>	No				<b>Mailing State:</b>	MN
<b>Underground Inject:</b>	No				<b>Mailing Zip Code:</b>	55440-0111
<b>Off Site Receipt:</b>	No				<b>Mailing Country:</b>	US
<b>Waste Dest Fac:</b>	No				<b>Contact First Name:</b>	STEVEN
<b>Subpart K College:</b>	No				<b>Contact Middle Initial:</b>	
<b>Subpart K Hospital:</b>	No				<b>Contact Last Name:</b>	MUSSER
<b>Subpart K Non Profit:</b>	No				<b>Contact Street No:</b>	
<b>Subpart K Withdraw:</b>	No				<b>Contact Street 1:</b>	PO BOX 111
<b>Include Ntnl Rprt:</b>					<b>Contact Street 2:</b>	
<b>Reporting Cycle:</b>					<b>Contact City:</b>	MINNEAPOLIS
<b>LQHUUW:</b>	No				<b>Contact State:</b>	MN
<b>Trader Importer:</b>					<b>Contact Zip:</b>	55440-0111
<b>Trader Exporter:</b>					<b>Contact Country:</b>	US
<b>Slab Importer:</b>					<b>Contact Phone:</b>	800-587-2228
<b>Slab Exporter:</b>					<b>Contact Phone Ext:</b>	
<b>Current Record:</b>	No				<b>Contact Fax:</b>	
<b>Location Country:</b>	US				<b>Contact Email Addr:</b>	
<b>State District Owner:</b>					<b>Contact Title:</b>	ENVIRONMENTAL MANAGER

**Handler Details**

<b>Source Type:</b>	B				<b>Used Oil Transporter:</b>	No
<b>Receive Date:</b>	20140301				<b>UO Transfer Fac:</b>	No
<b>Non Notifier:</b>					<b>Used Oil Processor:</b>	No
<b>Acknowledge Flag:</b>					<b>Used Oil Refiner:</b>	No
<b>Acknowledge Date:</b>					<b>Used Oil Burner:</b>	No
<b>Accessibility:</b>					<b>UO Market Burner:</b>	No
<b>Land Type:</b>	P				<b>UO Spec Marketer:</b>	No
<b>Fed Waste Gen Own:</b>	HQ				<b>Current Site Name:</b>	TARGET STORE T0955
<b>Fed Waste Gen Cd:</b>	2				<b>Location Street No:</b>	4323
<b>Fed Waste Gen Desc:</b>	Small Quantity Generator				<b>Location Street 1:</b>	SAN FELIPE ST
<b>ST Waste Gen Own:</b>	TX				<b>Location Street 2:</b>	
<b>State Waste Gen Cd:</b>	N				<b>Location City:</b>	HOUSTON
<b>Short Term Gen:</b>	No				<b>Location State:</b>	TX
<b>Importer Activity:</b>	No				<b>Location Zip Code:</b>	77027
<b>Mixed Waste Gen:</b>	No				<b>County Code:</b>	TX201
<b>Transporter:</b>	No				<b>State District:</b>	
<b>Transfer Facility:</b>	No				<b>Mailing Street No:</b>	
<b>TSD Activity:</b>	No				<b>Mailing Street 1:</b>	PO BOX 111
<b>Recycler Activity:</b>	No				<b>Mailing Street 2:</b>	
<b>Onsite Burn Exempt:</b>	No				<b>Mailing City:</b>	MINNEAPOLIS
<b>Furnace Exemption:</b>	No				<b>Mailing State:</b>	MN
<b>Underground Inject:</b>	No				<b>Mailing Zip Code:</b>	55440-0111
<b>Off Site Receipt:</b>	No				<b>Mailing Country:</b>	US
<b>Waste Dest Fac:</b>	No				<b>Contact First Name:</b>	STEVEN
<b>Subpart K College:</b>	No				<b>Contact Middle Initial:</b>	
<b>Subpart K Hospital:</b>	No				<b>Contact Last Name:</b>	MUSSER



Map Key	Number of Records	Direction	Distance (mi/ft)	Elev/Diff (ft)	Site	DB
Subpart K Non Profit:	No				Contact Street No:	
Subpart K Withdraw:	No				Contact Street 1:	PO BOX 111
Include Ntnl Rprt:	Y				Contact Street 2:	
Reporting Cycle:	2013				Contact City:	MINNEAPOLIS
LQHUU:	No				Contact State:	MN
Trader Importer:					Contact Zip:	55440-0111
Trader Exporter:					Contact Country:	US
Slab Importer:					Contact Phone:	800-587-2228
Slab Exporter:					Contact Phone Ext:	
Current Record:	No				Contact Fax:	
Location Country:	US				Contact Email Addr:	
State District Owner:					Contact Title:	ENVIRONMENTAL MANAGER

**Handler Details**

Source Type:	B	Used Oil Transporter:	No
Receive Date:	20120301	UO Transfer Fac:	No
Non Notifier:		Used Oil Processor:	No
Acknowledge Flag:		Used Oil Refiner:	No
Acknowledge Date:		Used Oil Burner:	No
Accessibility:		UO Market Burner:	No
Land Type:	P	UO Spec Marketer:	No
Fed Waste Gen Own:	HQ	Current Site Name:	TARGET STORE T0955
Fed Waste Gen Cd:	1	Location Street No:	4323
Fed Waste Gen Desc:	Large Quantity Generator	Location Street 1:	SAN FELIPE ST
ST Waste Gen Own:	TX	Location Street 2:	
State Waste Gen Cd:	N	Location City:	HOUSTON
Short Term Gen:	No	Location State:	TX
Importer Activity:	No	Location Zip Code:	77027
Mixed Waste Gen:	No	County Code:	TX201
Transporter:	No	State District:	
Transfer Facility:	No	Mailing Street No:	
TSD Activity:	No	Mailing Street 1:	PO BOX 111
Recycler Activity:	No	Mailing Street 2:	
Onsite Burn Exempt:	No	Mailing City:	MINNEAPOLIS
Furnace Exemption:	No	Mailing State:	MN
Underground Inject:	No	Mailing Zip Code:	55440-0111
Off Site Receipt:	No	Mailing Country:	US
Waste Dest Fac:	No	Contact First Name:	STEVE
Subpart K College:	No	Contact Middle Initial:	
Subpart K Hospital:	No	Contact Last Name:	MUSSER
Subpart K Non Profit:	No	Contact Street No:	
Subpart K Withdraw:	No	Contact Street 1:	PO BOX 111
Include Ntnl Rprt:	Y	Contact Street 2:	
Reporting Cycle:	2011	Contact City:	MINNEAPOLIS
LQHUU:	No	Contact State:	MN
Trader Importer:		Contact Zip:	55440-0111
Trader Exporter:		Contact Country:	US
Slab Importer:		Contact Phone:	800-587-2228
Slab Exporter:		Contact Phone Ext:	
Current Record:	No	Contact Fax:	
Location Country:	US	Contact Email Addr:	
State District Owner:		Contact Title:	ENVIRONMENTAL MANAGER

**Handler Details**

Source Type:	N	Used Oil Transporter:	No
Receive Date:	20120308	UO Transfer Fac:	No
Non Notifier:		Used Oil Processor:	No
Acknowledge Flag:		Used Oil Refiner:	No
Acknowledge Date:		Used Oil Burner:	No
Accessibility:		UO Market Burner:	No
Land Type:	P	UO Spec Marketer:	No
Fed Waste Gen Own:	HQ	Current Site Name:	TARGET CORP - STORE T0955
Fed Waste Gen Cd:	2	Location Street No:	
Fed Waste Gen Desc:	Small Quantity Generator	Location Street 1:	4323 SAN FELIPE ST

Map Key	Number of Records	Direction	Distance (mi/ft)	Elev/Diff (ft)	Site	DB
<b>ST Waste Gen Own:</b>	TX				<b>Location Street 2:</b>	
<b>State Waste Gen Cd:</b>	N				<b>Location City:</b>	HOUSTON
<b>Short Term Gen:</b>	No				<b>Location State:</b>	TX
<b>Importer Activity:</b>	No				<b>Location Zip Code:</b>	77027
<b>Mixed Waste Gen:</b>	No				<b>County Code:</b>	TX201
<b>Transporter:</b>	No				<b>State District:</b>	12
<b>Transfer Facility:</b>	No				<b>Mailing Street No:</b>	
<b>TSD Activity:</b>	No				<b>Mailing Street 1:</b>	PO BOX 111
<b>Recycler Activity:</b>	No				<b>Mailing Street 2:</b>	
<b>Onsite Burn Exempt:</b>	No				<b>Mailing City:</b>	MINNEAPOLIS
<b>Furnace Exemption:</b>	No				<b>Mailing State:</b>	MN
<b>Underground Inject:</b>	No				<b>Mailing Zip Code:</b>	55440
<b>Off Site Receipt:</b>	No				<b>Mailing Country:</b>	US
<b>Waste Dest Fac:</b>	No				<b>Contact First Name:</b>	STEVE
<b>Subpart K College:</b>	No				<b>Contact Middle Initial:</b>	
<b>Subpart K Hospital:</b>	No				<b>Contact Last Name:</b>	MUSSER
<b>Subpart K Non Profit:</b>	No				<b>Contact Street No:</b>	
<b>Subpart K Withdraw:</b>	No				<b>Contact Street 1:</b>	PO BOX 111
<b>Include Ntnl Rprt:</b>					<b>Contact Street 2:</b>	
<b>Reporting Cycle:</b>					<b>Contact City:</b>	MINNEAPOLIS
<b>LQHUUW:</b>	No				<b>Contact State:</b>	MN
<b>Trader Importer:</b>					<b>Contact Zip:</b>	55440
<b>Trader Exporter:</b>					<b>Contact Country:</b>	US
<b>Slab Importer:</b>					<b>Contact Phone:</b>	800-587-2228
<b>Slab Exporter:</b>					<b>Contact Phone Ext:</b>	
<b>Current Record:</b>	No				<b>Contact Fax:</b>	
<b>Location Country:</b>	US				<b>Contact Email Addr:</b>	
<b>State District Owner:</b>	TX				<b>Contact Title:</b>	ENVIRONMENTAL MANAGER

**16**      2 of 2      S      0.23 / 1,221.03      59.32 / 3      **TARGET STORE T0955**      **IHW**  
**4323 SAN FELIPE ST**  
**HOUSTON TX 77027**

<b>Registration No:</b>	90847	<b>County ID:</b>	201
<b>EPA ID:</b>	TXR000067967	<b>County:</b>	HARRIS
<b>Facility ID:</b>	129815	<b>Site Latitude:</b>	-00.000
<b>Merged Facility ID:</b>		<b>Site Longitude:</b>	-000.000
<b>Owner Tax ID:</b>	410215170	<b>Last Update:</b>	20150129
<b>Status:</b>	ACTIVE	<b>Ind Waste Permit:</b>	
<b>Initial Notify Date:</b>	20120130	<b>Munic Waste Permit:</b>	
<b>Last Amended:</b>	20150129	<b>Non Notifier:</b>	No
<b>TCEQ Region No:</b>	12	<b>Steers Reporter:</b>	Yes
<b>TCEQ HW Prmt:</b>		<b>Submit Annual Rprt:</b>	Yes
<b>Industrial Code:</b>		<b>Recycle Activities:</b>	No
<b>Waste Generator:</b>	Yes	<b>NAICS Code:</b>	452112
<b>Waste Receiver:</b>	No	<b>Reg Stat Change Dt:</b>	20120224
<b>Waste Transporter:</b>	No	<b>Reports Monthly:</b>	No
<b>Waste Transfer Fac:</b>	No	<b>Site Land Type:</b>	PRIVATE
<b>Maquiladora:</b>		<b>Receiver Type:</b>	
<b>Generator Type:</b>	NON INDUS	<b>Transport for Hire:</b>	No
<b>Gen Type by Amount:</b>	SQG	<b>Trnsprt Own Waste:</b>	No
<b>Company Name:</b>	TARGET CORPORATION	<b>Waste Type 1:</b>	
<b>Mailing Address:</b>	PO BOX 111	<b>Waste Type 2:</b>	
<b>Mail Addr City:</b>	MINNEAPOLIS	<b>Waste Type 3:</b>	
<b>Mail Addr State:</b>	MN	<b>Waste Type H:</b>	
<b>Mail Addr Country:</b>	UNITED STATES	<b>Waste Type MSW:</b>	
<b>Mail Addr Zip:</b>	55440	<b>Waste Type Medic:</b>	
<b>Mail Addr Zip Ext:</b>	0111	<b>Waste Type Other:</b>	
<b>Contact Name:</b>	MUSSER	<b>Waste Type Sludge:</b>	
<b>Contact Name 2:</b>	STEVEN	<b>Waste Tp Used Oil:</b>	
<b>Contact Phone:</b>	800-5872228	<b>Waste Tp Used Tire:</b>	

**Owner Information**

<b>Owner Name:</b>	TARGET CORPORATION	<b>Mailing:</b>	PO BOX 111
<b>Own Optional Name:</b>		<b>Mail Building Addr:</b>	

Map Key	Number of Records	Direction	Distance (mi/ft)	Elev/Diff (ft)	Site	DB
---------	-------------------	-----------	------------------	----------------	------	----

<b>Owner Bankrupt Cd:</b>					<b>Mail PO Box Addr:</b>	
<b>Tax ID:</b>	14102151702				<b>Mail Addr City:</b>	MINNEAPOLIS
<b>Business Type:</b>	Corporation				<b>Mail Addr State:</b>	MN
<b>Phone No:</b>	1-800-5872228				<b>Mail Addr Zip5:</b>	55440
<b>Fax No:</b>	1-612-4869265				<b>Mail Addr Zip4:</b>	0111
<b>Email Address:</b>	corporate.compliance@target.com				<b>Mail Addr Country:</b>	UNITED STA

**Operator Information**

<b>Operator Name:</b>	TARGET CORPORATION	<b>Mailing:</b>	PO BOX 111
<b>Oper Optional Name:</b>		<b>Mail Building Addr:</b>	
<b>Bankruptcy Code:</b>		<b>Mail PO Box Addr:</b>	
<b>Tax ID:</b>	14102151702	<b>Mail Addr City:</b>	MINNEAPOLIS
<b>Business Type:</b>	Corporation	<b>Mail Addr State:</b>	MN
<b>Phone No:</b>	1-800-5872228	<b>Mail Addr Zip5:</b>	55440
<b>Fax No:</b>	1-612-4869265	<b>Mail Addr Zip4:</b>	0111
<b>Email Address:</b>	corporate.compliance@target.com	<b>Mail Addr Country:</b>	UNITED STA

**Contact Information**

<b>Contact Name:</b>	MUSSER	<b>Mailing Address:</b>	PO BOX 111
<b>Contact Optional:</b>	STEVEN	<b>Mail Building Addr:</b>	
<b>Contact Title:</b>		<b>Mail PO Box Addr:</b>	
<b>Contact Role:</b>	PRICONT	<b>Mail Addr City:</b>	MINNEAPOLIS
<b>Phone No:</b>	1-800-5872228	<b>Mail Addr State:</b>	MN
<b>Fax No:</b>	1-612-4869265	<b>Mail Addr Zip5:</b>	55440
<b>Email Address:</b>	corporate.compliance@target.com	<b>Mail Addr Zip4:</b>	0111

<b>Contact Name:</b>	MUSSER	<b>Mailing Address:</b>	PO BOX 111
<b>Contact Optional:</b>	STEVEN	<b>Mail Building Addr:</b>	
<b>Contact Title:</b>		<b>Mail PO Box Addr:</b>	
<b>Contact Role:</b>	OWNOPRCON	<b>Mail Addr City:</b>	MINNEAPOLIS
<b>Phone No:</b>	1-800-5872228	<b>Mail Addr State:</b>	MN
<b>Fax No:</b>	1-612-4869265	<b>Mail Addr Zip5:</b>	55440
<b>Email Address:</b>	corporate.compliance@target.com	<b>Mail Addr Zip4:</b>	0111

<a href="#">17</a>	1 of 2	NW	0.24 / 1,260.54	52.44 / -4	INTEGRATED ENERGY RESOURCES 1101 POST OAK BLVD., SUITE 200 HOUSTON TX 77056	PCB
--------------------	--------	----	-----------------	------------	---	-----

<b>Handler ID:</b>	TXD988080719	<b>Mail Street 1:</b>	1101 POST OAK BLVD., SUITE 200
<b>Receive Date:</b>	12/17/1992	<b>Mail Street 2:</b>	
<b>Generator:</b>		<b>Mail City:</b>	HOUSTON
<b>Storer:</b>	Yes	<b>Mail State:</b>	TX
<b>Transporter:</b>	Yes	<b>Mail Zip:</b>	77056
<b>Disposer:</b>		<b>Mail Country:</b>	US
<b>Research:</b>		<b>Contact Name:</b>	IZEGBU, MR. CHUDI
<b>Smelter:</b>		<b>Contact Title:</b>	
<b>Cert Title:</b>		<b>Contact Phone:</b>	(713)622-0960
<b>Cert Date:</b>	12/7/1992	<b>Contact Phone Ext:</b>	
<b>Cert Name:</b>		<b>Owner Name:</b>	MR. CHUDI IZEGBU
<b>Location Country:</b>	US		

<a href="#">17</a>	2 of 2	NW	0.24 / 1,260.54	52.44 / -4	INTEGRATED ENERGY RESOURCES 1101 POST OAK BLVD STE 200 HOUSTON TX 77056	RCRA NON GEN
--------------------	--------	----	-----------------	------------	---	-----------------

<b>EPA Handler ID:</b>	TXD988080719
<b>Land Type Code:</b>	
<b>Land Type Desc:</b>	
<b>Federal Waste Generator Code:</b>	N
<b>Gen Status Univ Code:</b>	N

Map Key	Number of Records	Direction	Distance (mi/ft)	Elev/Diff (ft)	Site	DB
<b>Gen Status Univ Desc:</b>		No Report				
<b>Importer Activity:</b>		No				
<b>Mixed Waste Generator:</b>		No				
<b>Transporter Activity:</b>		Yes				
<b>Transfer Facility:</b>		No				
<b>Recycler Activity:</b>		No				
<b>Onsite Burner Exemption:</b>		No				
<b>Furnace Exemption:</b>		No				
<b>Underground Inject Activity:</b>		No				
<b>Receives Waste from Offsite:</b>		No				
<b>TSD Type:</b>		-----				
<b>TSD Activity:</b>		No				
<b>Corrective Action Univ:</b>		No				
<b>Action has been Imposed:</b>		No				
<b>Action under 3004 (U)/(V):</b>		No				
<b>Institutional Control Indicator:</b>		N				
<b>Used Oil Transporter:</b>						
<b>Used Oil Transfer Facility:</b>						
<b>Used Oil Processor:</b>						
<b>Used Oil Refiner:</b>						
<b>Used Oil Burner:</b>						
<b>Used Oil Market Burner:</b>						
<b>Used Oil Spec Marketer:</b>						
<b>Activity Location:</b>		TX				
<b>County Code:</b>		TX201				
<b>County Name:</b>		HARRIS				
<b>Contact Name:</b>		CHUDI IZEGBU				
<b>Contact Phone No and Ext:</b>		713-761-3163				
<b>Contact Email:</b>						
<b>Contact Address:</b>		6671 MCLEAN DR , MCLEAN , VA, 22101 , US				
<b>Mailing Address:</b>		6671 , MCLEAN DR , MCLEAN , VA, 22101 ,				
<b><u>Owner/Operator Details</u></b>						
<b>Owner/Operator Ind:</b>	CO				<b>Country:</b>	
<b>Name:</b>	INTEGRATED ENERGY RESOURCES				<b>Zip Code:</b>	22101
<b>Street No:</b>					<b>Phone:</b>	703-761-3163
<b>Street 1:</b>	6671 MCLEAN DR				<b>Type:</b>	P
<b>Street 2:</b>					<b>Date Became Current:</b>	
<b>City:</b>	MCLEAN				<b>Date Ended Current:</b>	
<b>State:</b>	VA					
<b>Source Type:</b>		N				
<b><u>Hazardous Waste Details</u></b>						
<b>Hazardous Waste Code Owner:</b>	TX					
<b>Hazardous Waste Code:</b>	UNKN					
<b>Source Type:</b>	N					
<b>Code Type:</b>	X					
<b>Waste Code Description:</b>						
<b>Waste Code Active Status:</b>	Yes					
<b>BR Waste Code Active Status:</b>	No					
<b><u>Handler Details</u></b>						
<b>Source Type:</b>	N				<b>Used Oil Transporter:</b>	No
<b>Receive Date:</b>	19950906				<b>UO Transfer Fac:</b>	No
<b>Non Notifier:</b>					<b>Used Oil Processor:</b>	No
<b>Acknowledge Flag:</b>					<b>Used Oil Refiner:</b>	No
<b>Acknowledge Date:</b>	19921208				<b>Used Oil Burner:</b>	No
<b>Accessibility:</b>					<b>UO Market Burner:</b>	No
<b>Land Type:</b>					<b>UO Spec Marketer:</b>	No
<b>Fed Waste Gen Own:</b>	HQ				<b>Current Site Name:</b>	INTEGRATED ENERGY RESOURCES
<b>Fed Waste Gen Cd:</b>	N				<b>Location Street No:</b>	1101
<b>Fed Waste Gen Desc:</b>					<b>Location Street 1:</b>	POST OAK BLVD STE 200

Map Key	Number of Records	Direction	Distance (mi/ft)	Elev/Diff (ft)	Site	DB
ST Waste Gen Own:	TX				Location Street 2:	
State Waste Gen Cd:	N				Location City:	HOUSTON
Short Term Gen:	No				Location State:	TX
Importer Activity:	No				Location Zip Code:	77056
Mixed Waste Gen:	No				County Code:	TX201
Transporter:	Yes				State District:	12
Transfer Facility:	No				Mailing Street No:	6671
TSD Activity:	No				Mailing Street 1:	MCLEAN DR
Recycler Activity:	No				Mailing Street 2:	
Onsite Burn Exempt:	No				Mailing City:	MCLEAN
Furnace Exemption:	No				Mailing State:	VA
Underground Inject:	No				Mailing Zip Code:	22101
Off Site Receipt:	No				Mailing Country:	
Waste Dest Fac:	No				Contact First Name:	CHUDI
Subpart K College:					Contact Middle Initial:	
Subpart K Hospital:					Contact Last Name:	IZEGBU
Subpart K Non Profit:					Contact Street No:	
Subpart K Withdraw:					Contact Street 1:	6671 MCLEAN DR
Include Ntnl Rprt:					Contact Street 2:	
Reporting Cycle:					Contact City:	MCLEAN
LQHUUW:	No				Contact State:	VA
Trader Importer:					Contact Zip:	22101
Trader Exporter:					Contact Country:	US
Slab Importer:					Contact Phone:	713-761-3163
Slab Exporter:					Contact Phone Ext:	
Current Record:	Yes				Contact Fax:	
Location Country:	US				Contact Email Addr:	
State District Owner:	TX				Contact Title:	

<u>18</u>	1 of 2	NW	0.24 / 1,268.24	51.62 / -5	Reserve B, Section 2, Uptown Park Subdivision NEC Uptown Park and Post Oak Blvds. Houston TX	AUL
Program:		VCP				
Institutional Control:		Nonresidential				
Engineering Control:						

<u>18</u>	2 of 2	NW	0.24 / 1,268.24	51.62 / -5	Reserve B, Section 2, Uptown Park Subdivision NEC Uptown Park and Post Oak Blvds. Houston TX	VCP
ID:	665				App First:	Kyle O.
PCA No:	31664				App Last:	Stiles
VCP ID:	0754				App Title:	Senior Vice President
ALT VCP ID:					App Address:	1400 Post Oak Boulevard
Project No:	316640				App City:	Houston
Project Manager:	Wehner				App State:	TX
Phase:	Completed				App Zip:	77056
Cashier Received:	4/7/98				App Phone:	713-840-8474
VCP Received:	4/8/1998				App Fax:	713-840-0925
App Accepted:	Y				Billing Company:	Interfin Corporation
Date Accepted:					Billing c/o Name:	Kyle O. Stiles
Region?:	Yes				Billing Address1:	1400 Post Oak Boulevard
Type Lead:	Owner				Billing Address2:	
Acres:	5.697				Billing City:	Houston
County:	Harris				Billing State:	TX
Region:	12				Billing Zip:	77056
Facility Type:	Car Dealership				Billing Phone:	713-840-8474
Contam Categories:	TPH				SW No:	
Media Affected:	Soils				LPST No:	
Off-Site?:					EPA TXD/CERCLIS:	

Map Key	Number of Records	Direction	Distance (mi/ft)	Elev/Diff (ft)	Site	DB
<b>Rules:</b>	RRR				<b>RCRIS No:</b>	
<b>Standards:</b>	2				<b>IOP No:</b>	
<b>Tier:</b>					<b>Date/Agreement:</b>	4/7/1998
<b>Consult/Attorney:</b>	ManTech Environmental Corporation				<b>Inst Controls?:</b>	Nonresidential
<b>Consult/Att First:</b>	Isaac M.				<b>Cert Issued:</b>	2/12/1999 12:00:00 AM
<b>Consult/Att Last:</b>	Aboulafia, P.E.				<b>C/F/L?:</b>	F
<b>Consult/Att Title:</b>	Project Engineer				<b>C/F/L Description:</b>	Final
<b>Consult/Att City:</b>	Houston				<b>Region COC?:</b>	Yes
<b>Consult/Att State:</b>	TX				<b>Region R/W?:</b>	
<b>Consult/Att Zip:</b>	77401				<b>Survey?:</b>	Yes
<b>Consult/Att Phone:</b>	713-585-7000				<b>Media:</b>	Microfiche
<b>Consult/Att Fax:</b>	713-585-7049				<b>File Location:</b>	CR
<b>Consult/Att Addr:</b>	6300 West Loop South, Suite 500					
<b>Applicant:</b>	Interfin Corporation					
<b>Type Remedy?:</b>						
<b>Contaminants Identified:</b>						
<b>Comments:</b>						

<a href="#">19</a>	1 of 2	SSE	0.24 / 1,273.15	57.42 / 1	<b>FORMER GULF GAS STATION 4303 SAN FELIPE ST HOUSTON TX</b>	<b>LST</b>
<b>LPST ID:</b>	112179				<b>CN Name:</b>	HARRISON LENA
<b>Status:</b>	6A - FINAL CONCURRENCE ISSUED				<b>Start Date:</b>	3/12/1997
<b>Program:</b>	1P - PRIVATIZATION CONTRACTOR				<b>Closure Date:</b>	10/26/1998
<b>Reported Date:</b>	2/1/1997				<b>County:</b>	HARRIS
<b>Entered Date:</b>	3/12/1997				<b>Region Code:</b>	12
<b>Priority:</b>	4.1 - GW IMPACTED NO APPARENT THREATS OR IMPACTS TO RECEPTORS				<b>Region Desc:</b>	HOUSTON

<a href="#">19</a>	2 of 2	SSE	0.24 / 1,273.15	57.42 / 1	<b>FORMER GULF GAS STATION 4303 SAN FELIPE ST HOUSTON TX 77027</b>	<b>UST</b>
<b>Facility ID:</b>	105280				<b>Fac Not Inspectable:</b>	No
<b>Additional ID:</b>	564835972002203				<b>Fac Not Insp Rsn:</b>	
<b>Facility No:</b>	69394				<b>Fac Not Insp Rsn2:</b>	
<b>Facility Status:</b>	INACTIVE				<b>Facility Contact Title:</b>	
<b>No of Active USTs:</b>	0				<b>Fac Cont First Nm:</b>	JOHNETTA
<b>No of Active ASTs:</b>	0				<b>Fac Cont Middle Nm:</b>	
<b>Facility Type:</b>	RETAIL				<b>Fac Cont Last Nm:</b>	SCHEH
<b>Fac Exempt Status:</b>	No				<b>Fac Cont Org:</b>	FORMER GULF GAS STATION
<b>Facility Begin Date:</b>	08/31/1987				<b>Mail Addr Delivery:</b>	
<b>Enforcement Action:</b>					<b>Mail Addr Internal Del:</b>	
<b>Enf Action Date:</b>					<b>Mail Addr City Name:</b>	
<b>Records Off Site:</b>	No				<b>Mail Addr State Cd:</b>	
<b>UST Fin Assu Req:</b>	No				<b>Mail Addr Zip:</b>	
<b>App Received Date:</b>	03/07/1997				<b>Mail Addr Zip Ext:</b>	
<b>Signature Date:</b>	02/26/1997				<b>Phone No Area Cd:</b>	713
<b>Signature Title:</b>	CONSULT				<b>Phone No:</b>	5268888
<b>Signature Role:</b>					<b>Phone No Ext:</b>	0
<b>Sig First Name:</b>	JOHNETTA				<b>Fax No Area Cd:</b>	
<b>Sig Middle Name:</b>					<b>Fax No:</b>	
<b>Sig Last Name:</b>	SCHEH				<b>Fax No Ext:</b>	
<b>Sig Company:</b>					<b>Email Address:</b>	
<b>Site Loc Nearest City:</b>					<b>Address Deliverable:</b>	
<b>Site Loc County Name:</b>	HARRIS					
<b>Site Loc Tceq Region:</b>	12					
<b>Site Location Zip:</b>	77027					
<b>Site Location Description:</b>						

**Tank Information**



Map Key	Number of Records	Direction	Distance (mi/ft)	Elev/Diff (ft)	Site	DB
UST ID:	182844				Capacity (gal):	6000
Tank ID:	1				Empty:	NO
Regulatory Status:	FULLY REGULATED				Internal Protection:	
Status:	REMOVED FROM GROUND				Design Single Wall:	NO
Status Begin Date:	05/20/1997				Design Double Wall:	NO
Installation Date:	08/31/1987				Piping Dsgn Sngl Wll:	NO
Registration Date:	03/07/1997				Piping Dsgn Dble Wll:	NO
No of Compartments:	1					

**UST Tank Compartment**

UST Compmt ID:	173081	Substance Stored 1:	GASOLINE
Compartment ID:	A	Substance Stored 2:	
Capacity (gallons):	6000	Substance Stored 3:	

**Compartment Release Detection**

Vapor Monitoring:	NO
Groundwater Monitoring:	NO
Monitoring of Barrier:	NO
Auto Tnk Gauge Test & Inv Ctrl:	NO
Interstitial Monitor w/ Sec:	NO
Weekly Manual Gauging:	NO
Monthly Tank Gauging:	NO
SIR & Inventory Control:	NO

**Piping Release Detection**

Vapor Monitoring:	NO
Groundwater Monitoring:	NO
Secondary Barrier Monitoring:	NO
Interstitial Monitoring:	NO
Monthly Piping Tightness Test:	NO
Annual Test/Electro Monitor:	NO
Triennial Tightness Test:	NO
Auto Line Leak Detector:	NO
SIR & Inventory Control:	NO
Exempt System Suction:	NO

**Spill and Overfill Prevention**

Tight Fill Fit Container/Bucket:	NO
Factory Spill Container/Bucket:	NO
Delivery Shut-Off Valve:	NO
Flow Restrictor Valve:	NO
Alarm(set@<=90%) w/3a or 3b):	NO
N/A-All Deliver to Tank<=25 gal:	NO
Comp Release Detect Compli:	NO
Piping Release Detect Compl:	NO
Spill/Overfill Prevent Compli:	NO
Comp Release Detect. Vary:	NO
Piping Release Detect Vary:	NO
Spill/Overfill Prevent. Variance:	NO
Stage 1 Vapor Recovery:	
Stage 1 Installation Date:	

**Tank External Containment**

Factory-Built Nonmetal Jacket:	NO
Synth Tnk Pit/Pipe-Trench Lnr:	NO
Tank Vault/Rigid Trench Liner:	NO

**Piping External Containment**

<b>Map Key</b>	<b>Number of Records</b>	<b>Direction</b>	<b>Distance (mi/ft)</b>	<b>Elev/Diff (ft)</b>	<b>Site</b>	<b>DB</b>
<b>Factory Nonmetal Jacket:</b>		NO				
<b>Synth Tnk Pit/Pipe-Tren Lnr:</b>		NO				
<b>Tank Vault/Rigid Trench Liner:</b>		NO				
<b>Type of Piping Code:</b>						
<b>Type of Piping Description:</b>						
<b><u>Tank Material</u></b>						
<b>Steel:</b>		YES				
<b>FRP (Fibergla Reinfor Plastic):</b>		NO				
<b>Composite (Steel w/Ext FRP):</b>		NO				
<b>Concrete:</b>		NO				
<b>Steel w/External Jacket:</b>		NO				
<b>Steel w/External Polyurethane:</b>		NO				
<b><u>Piping Material</u></b>						
<b>Steel:</b>		YES				
<b>FRP (Fibergla Reinfor Plastic):</b>		NO				
<b>Concrete:</b>		NO				
<b>Steel w/External Jacket:</b>		NO				
<b>Nonmetallic Flexible Piping:</b>		NO				
<b><u>Piping Connectors &amp; Valves</u></b>						
<b>Shear/Impact Valves:</b>		NO				
<b>Steel Swing-joints:</b>		NO				
<b>Flexible Connectors:</b>		NO				
<b><u>Tank Corrosion Protection Method</u></b>						
<b>External Dielectric:</b>		NO				
<b>Cathodic Protection-Fact Inst:</b>		NO				
<b>Cathodic Protection-Field Inst:</b>		NO				
<b>Composite Tank:</b>		NO				
<b>Coated Tank:</b>		NO				
<b>FRP Tank or Piping:</b>		NO				
<b>External Nonmetallic Jacket:</b>		NO				
<b>Unnecessary per Corr Protect Specialist:</b>		NO				
<b><u>Piping Corrosion Protection Method</u></b>						
<b>External Dielectric:</b>		NO				
<b>Cathodic Protection-Fact Inst:</b>		NO				
<b>Cathodic Protection-Field Inst:</b>		NO				
<b>Frp Tank or Piping:</b>		NO				
<b>Nonmetallic Flexible Piping:</b>		NO				
<b>Open Area/2nd Containment:</b>		NO				
<b>Dual Protected:</b>		NO				
<b>Unec per Corr Protect Spc:</b>		NO				
<b>Tank Corr Protect Compliance:</b>		NO				
<b>Piping Corr Protect Compli:</b>		NO				
<b>Tank Corr Protect Variance:</b>		NO				
<b>Piping Corr Protect Variance:</b>		NO				
<b>Temp Out of Service Comp:</b>		NO				
<b>Technical Compliance:</b>		NO				
<b>Tank Tested:</b>		NO				
<b>Installation Signature Date:</b>						
<b><u>Tank Information</u></b>						

Map Key	Number of Records	Direction	Distance (mi/ft)	Elev/Diff (ft)	Site	DB
UST ID:	182847				Capacity (gal):	550
Tank ID:	4				Empty:	NO
Regulatory Status:	FULLY REGULATED				Internal Protection:	
Status:	REMOVED FROM GROUND				Design Single Wall:	NO
Status Begin Date:	05/20/1997				Design Double Wall:	NO
Installation Date:	08/31/1987				Piping Dsgn Sngl Wll:	NO
Registration Date:	03/07/1997				Piping Dsgn Dble Wll:	NO
No of Compartments:	1					

**UST Tank Compartment**

UST Compmt ID:	173084	Substance Stored 1:	USED OIL
Compartment ID:	A	Substance Stored 2:	
Capacity (gallons):	550	Substance Stored 3:	

**Compartment Release Detection**

Vapor Monitoring:	NO
Groundwater Monitoring:	NO
Monitoring of Barrier:	NO
Auto Tnk Gauge Test & Inv Ctrl:	NO
Interstitial Monitor w/ Sec:	NO
Weekly Manual Gauging:	NO
Monthly Tank Gauging:	NO
SIR & Inventory Control:	NO

**Piping Release Detection**

Vapor Monitoring:	NO
Groundwater Monitoring:	NO
Secondary Barrier Monitoring:	NO
Interstitial Monitoring:	NO
Monthly Piping Tightness Test:	NO
Annual Test/Electro Monitor:	NO
Triennial Tightness Test:	NO
Auto Line Leak Detector:	NO
SIR & Inventory Control:	NO
Exempt System Suction:	NO

**Spill and Overfill Prevention**

Tight Fill Fit Container/Bucket:	NO
Factory Spill Container/Bucket:	NO
Delivery Shut-Off Valve:	NO
Flow Restrictor Valve:	NO
Alarm(set@<=90%) w/3a or 3b):	NO
N/A-All Deliver to Tank<=25 gal:	NO
Comp Release Detect Compli:	NO
Piping Release Detect Compl:	NO
Spill/Overfill Prevent Compli:	NO
Comp Release Detect. Vary:	NO
Piping Release Detect Vary:	NO
Spill/Overfill Prevent. Variance:	NO
Stage 1 Vapor Recovery:	
Stage 1 Installation Date:	

**Tank External Containment**

Factory-Built Nonmetal Jacket:	NO
Synth Tnk Pit/Pipe-Trench Lnr:	NO
Tank Vault/Rigid Trench Liner:	NO

**Piping External Containment**

Map Key	Number of Records	Direction	Distance (mi/ft)	Elev/Diff (ft)	Site	DB
<b>Factory Nonmetal Jacket:</b>						
<b>Synth Tnk Pit/Pipe-Tren Lnr:</b>						
<b>Tank Vault/Rigid Trench Liner:</b>						
<b>Type of Piping Code:</b>						
<b>Type of Piping Description:</b>						
<b><u>Tank Material</u></b>						
<b>Steel:</b>						
<b>FRP (Fibergla Reinfor Plastic):</b>						
<b>Composite (Steel w/Ext FRP):</b>						
<b>Concrete:</b>						
<b>Steel w/External Jacket:</b>						
<b>Steel w/External Polyurethane:</b>						
<b><u>Piping Material</u></b>						
<b>Steel:</b>						
<b>FRP (Fibergla Reinfor Plastic):</b>						
<b>Concrete:</b>						
<b>Steel w/External Jacket:</b>						
<b>Nonmetallic Flexible Piping:</b>						
<b><u>Piping Connectors &amp; Valves</u></b>						
<b>Shear/Impact Valves:</b>						
<b>Steel Swing-joints:</b>						
<b>Flexible Connectors:</b>						
<b><u>Tank Corrosion Protection Method</u></b>						
<b>External Dielectric:</b>						
<b>Cathodic Protection-Fact Inst:</b>						
<b>Cathodic Protection-Field Inst:</b>						
<b>Composite Tank:</b>						
<b>Coated Tank:</b>						
<b>FRP Tank or Piping:</b>						
<b>External Nonmetallic Jacket:</b>						
<b>Unnecessary per Corr Protect Specialist:</b>						
<b><u>Piping Corrosion Protection Method</u></b>						
<b>External Dielectric:</b>						
<b>Cathodic Protection-Fact Inst:</b>						
<b>Cathodic Protection-Field Inst:</b>						
<b>Frp Tank or Piping:</b>						
<b>Nonmetallic Flexible Piping:</b>						
<b>Open Area/2nd Containment:</b>						
<b>Dual Protected:</b>						
<b>Unec per Corr Protect Spc:</b>						
<b>Tank Corr Protect Compliance:</b>						
<b>Piping Corr Protect Compli:</b>						
<b>Tank Corr Protect Variance:</b>						
<b>Piping Corr Protect Variance:</b>						
<b>Temp Out of Service Comp:</b>						
<b>Technical Compliance:</b>						
<b>Tank Tested:</b>						
<b>Installation Signature Date:</b>						
<b><u>Tank Information</u></b>						

Map Key	Number of Records	Direction	Distance (mi/ft)	Elev/Diff (ft)	Site	DB
<b>UST ID:</b>	182846				<b>Capacity (gal):</b>	4000
<b>Tank ID:</b>	3				<b>Empty:</b>	NO
<b>Regulatory Status:</b>	FULLY REGULATED				<b>Internal Protection:</b>	
<b>Status:</b>	REMOVED FROM GROUND				<b>Design Single Wall:</b>	NO
<b>Status Begin Date:</b>	05/20/1997				<b>Design Double Wall:</b>	NO
<b>Installation Date:</b>	08/31/1987				<b>Piping Dsgn Sngl Wll:</b>	NO
<b>Registration Date:</b>	03/07/1997				<b>Piping Dsgn Dble Wll:</b>	NO
<b>No of Compartments:</b>	1					

**UST Tank Compartment**

<b>UST Compmt ID:</b>	173083	<b>Substance Stored 1:</b>	GASOLINE
<b>Compartment ID:</b>	A	<b>Substance Stored 2:</b>	
<b>Capacity (gallons):</b>	4000	<b>Substance Stored 3:</b>	

**Compartment Release Detection**

<b>Vapor Monitoring:</b>	NO
<b>Groundwater Monitoring:</b>	NO
<b>Monitoring of Barrier:</b>	NO
<b>Auto Tnk Gauge Test &amp; Inv Ctrl:</b>	NO
<b>Interstitial Monitor w/ Sec:</b>	NO
<b>Weekly Manual Gauging:</b>	NO
<b>Monthly Tank Gauging:</b>	NO
<b>SIR &amp; Inventory Control:</b>	NO

**Piping Release Detection**

<b>Vapor Monitoring:</b>	NO
<b>Groundwater Monitoring:</b>	NO
<b>Secondary Barrier Monitoring:</b>	NO
<b>Interstitial Monitoring:</b>	NO
<b>Monthly Piping Tightness Test:</b>	NO
<b>Annual Test/Electro Monitor:</b>	NO
<b>Triennial Tightness Test:</b>	NO
<b>Auto Line Leak Detector:</b>	NO
<b>SIR &amp; Inventory Control:</b>	NO
<b>Exempt System Suction:</b>	NO

**Spill and Overfill Prevention**

<b>Tight Fill Fit Container/Bucket:</b>	NO
<b>Factory Spill Container/Bucket:</b>	NO
<b>Delivery Shut-Off Valve:</b>	NO
<b>Flow Restrictor Valve:</b>	NO
<b>Alarm(set@&lt;=90%) w/3a or 3b):</b>	NO
<b>N/A-All Deliver to Tank&lt;=25 gal:</b>	NO
<b>Comp Release Detect Compli:</b>	NO
<b>Piping Release Detect Compl:</b>	NO
<b>Spill/Overfill Prevent Compli:</b>	NO
<b>Comp Release Detect. Vary:</b>	NO
<b>Piping Release Detect Vary:</b>	NO
<b>Spill/Overfill Prevent. Variance:</b>	NO
<b>Stage 1 Vapor Recovery:</b>	
<b>Stage 1 Installation Date:</b>	

**Tank External Containment**

<b>Factory-Built Nonmetal Jacket:</b>	NO
<b>Synth Tnk Pit/Pipe-Trench Lnr:</b>	NO
<b>Tank Vault/Rigid Trench Liner:</b>	NO

**Piping External Containment**

<i>Map Key</i>	<i>Number of Records</i>	<i>Direction</i>	<i>Distance (mi/ft)</i>	<i>Elev/Diff (ft)</i>	<i>Site</i>	<i>DB</i>
<i>Factory Nonmetal Jacket:</i>		NO				
<i>Synth Tnk Pit/Pipe-Tren Lnr:</i>		NO				
<i>Tank Vault/Rigid Trench Liner:</i>		NO				
<i>Type of Piping Code:</i>						
<i>Type of Piping Description:</i>						
<b><u>Tank Material</u></b>						
<i>Steel:</i>		YES				
<i>FRP (Fibergla Reinfor Plastic):</i>		NO				
<i>Composite (Steel w/Ext FRP):</i>		NO				
<i>Concrete:</i>		NO				
<i>Steel w/External Jacket:</i>		NO				
<i>Steel w/External Polyurethane:</i>		NO				
<b><u>Piping Material</u></b>						
<i>Steel:</i>		YES				
<i>FRP (Fibergla Reinfor Plastic):</i>		NO				
<i>Concrete:</i>		NO				
<i>Steel w/External Jacket:</i>		NO				
<i>Nonmetallic Flexible Piping:</i>		NO				
<b><u>Piping Connectors &amp; Valves</u></b>						
<i>Shear/Impact Valves:</i>		NO				
<i>Steel Swing-joints:</i>		NO				
<i>Flexible Connectors:</i>		NO				
<b><u>Tank Corrosion Protection Method</u></b>						
<i>External Dielectric:</i>		NO				
<i>Cathodic Protection-Fact Inst:</i>		NO				
<i>Cathodic Protection-Field Inst:</i>		NO				
<i>Composite Tank:</i>		NO				
<i>Coated Tank:</i>		NO				
<i>FRP Tank or Piping:</i>		NO				
<i>External Nonmetallic Jacket:</i>		NO				
<i>Unnecessary per Corr Protect Specialist:</i>		NO				
<b><u>Piping Corrosion Protection Method</u></b>						
<i>External Dielectric:</i>		NO				
<i>Cathodic Protection-Fact Inst:</i>		NO				
<i>Cathodic Protection-Field Inst:</i>		NO				
<i>Frp Tank or Piping:</i>		NO				
<i>Nonmetallic Flexible Piping:</i>		NO				
<i>Open Area/2nd Containment:</i>		NO				
<i>Dual Protected:</i>		NO				
<i>Unec per Corr Protect Spc:</i>		NO				
<i>Tank Corr Protect Compliance:</i>		NO				
<i>Piping Corr Protect Compli:</i>		NO				
<i>Tank Corr Protect Variance:</i>		NO				
<i>Piping Corr Protect Variance:</i>		NO				
<i>Temp Out of Service Comp:</i>		NO				
<i>Technical Compliance:</i>		NO				
<i>Tank Tested:</i>		NO				
<i>Installation Signature Date:</i>						
<b><u>Tank Information</u></b>						



Map Key	Number of Records	Direction	Distance (mi/ft)	Elev/Diff (ft)	Site	DB
<b>UST ID:</b>	182845				<b>Capacity (gal):</b>	6000
<b>Tank ID:</b>	2				<b>Empty:</b>	NO
<b>Regulatory Status:</b>	FULLY REGULATED				<b>Internal Protection:</b>	
<b>Status:</b>	REMOVED FROM GROUND				<b>Design Single Wall:</b>	NO
<b>Status Begin Date:</b>	05/20/1997				<b>Design Double Wall:</b>	NO
<b>Installation Date:</b>	08/31/1987				<b>Piping Dsgn Sngl Wll:</b>	NO
<b>Registration Date:</b>	03/07/1997				<b>Piping Dsgn Dble Wll:</b>	NO
<b>No of Compartments:</b>	1					

**UST Tank Compartment**

<b>UST Compmt ID:</b>	173082	<b>Substance Stored 1:</b>	GASOLINE
<b>Compartment ID:</b>	A	<b>Substance Stored 2:</b>	
<b>Capacity (gallons):</b>	6000	<b>Substance Stored 3:</b>	

**Compartment Release Detection**

<b>Vapor Monitoring:</b>	NO
<b>Groundwater Monitoring:</b>	NO
<b>Monitoring of Barrier:</b>	NO
<b>Auto Tnk Gauge Test &amp; Inv Ctrl:</b>	NO
<b>Interstitial Monitor w/ Sec:</b>	NO
<b>Weekly Manual Gauging:</b>	NO
<b>Monthly Tank Gauging:</b>	NO
<b>SIR &amp; Inventory Control:</b>	NO

**Piping Release Detection**

<b>Vapor Monitoring:</b>	NO
<b>Groundwater Monitoring:</b>	NO
<b>Secondary Barrier Monitoring:</b>	NO
<b>Interstitial Monitoring:</b>	NO
<b>Monthly Piping Tightness Test:</b>	NO
<b>Annual Test/Electro Monitor:</b>	NO
<b>Triennial Tightness Test:</b>	NO
<b>Auto Line Leak Detector:</b>	NO
<b>SIR &amp; Inventory Control:</b>	NO
<b>Exempt System Suction:</b>	NO

**Spill and Overfill Prevention**

<b>Tight Fill Fit Container/Bucket:</b>	NO
<b>Factory Spill Container/Bucket:</b>	NO
<b>Delivery Shut-Off Valve:</b>	NO
<b>Flow Restrictor Valve:</b>	NO
<b>Alarm(set@&lt;=90%) w/3a or 3b):</b>	NO
<b>N/A-All Deliver to Tank&lt;=25 gal:</b>	NO
<b>Comp Release Detect Compli:</b>	NO
<b>Piping Release Detect Compl:</b>	NO
<b>Spill/Overfill Prevent Compli:</b>	NO
<b>Comp Release Detect. Vary:</b>	NO
<b>Piping Release Detect Vary:</b>	NO
<b>Spill/Overfill Prevent. Variance:</b>	NO
<b>Stage 1 Vapor Recovery:</b>	
<b>Stage 1 Installation Date:</b>	

**Tank External Containment**

<b>Factory-Built Nonmetal Jacket:</b>	NO
<b>Synth Tnk Pit/Pipe-Trench Lnr:</b>	NO
<b>Tank Vault/Rigid Trench Liner:</b>	NO

**Piping External Containment**

<b>Map Key</b>	<b>Number of Records</b>	<b>Direction</b>	<b>Distance (mi/ft)</b>	<b>Elev/Diff (ft)</b>	<b>Site</b>	<b>DB</b>
<b>Factory Nonmetal Jacket:</b>		NO				
<b>Synth Tnk Pit/Pipe-Tren Lnr:</b>		NO				
<b>Tank Vault/Rigid Trench Liner:</b>		NO				
<b>Type of Piping Code:</b>						
<b>Type of Piping Description:</b>						
<b><u>Tank Material</u></b>						
<b>Steel:</b>		YES				
<b>FRP (Fibergla Reinfor Plastic):</b>		NO				
<b>Composite (Steel w/Ext FRP):</b>		NO				
<b>Concrete:</b>		NO				
<b>Steel w/External Jacket:</b>		NO				
<b>Steel w/External Polyurethane:</b>		NO				
<b><u>Piping Material</u></b>						
<b>Steel:</b>		YES				
<b>FRP (Fibergla Reinfor Plastic):</b>		NO				
<b>Concrete:</b>		NO				
<b>Steel w/External Jacket:</b>		NO				
<b>Nonmetallic Flexible Piping:</b>		NO				
<b><u>Piping Connectors &amp; Valves</u></b>						
<b>Shear/Impact Valves:</b>		NO				
<b>Steel Swing-joints:</b>		NO				
<b>Flexible Connectors:</b>		NO				
<b><u>Tank Corrosion Protection Method</u></b>						
<b>External Dielectric:</b>		NO				
<b>Cathodic Protection-Fact Inst:</b>		NO				
<b>Cathodic Protection-Field Inst:</b>		NO				
<b>Composite Tank:</b>		NO				
<b>Coated Tank:</b>		NO				
<b>FRP Tank or Piping:</b>		NO				
<b>External Nonmetallic Jacket:</b>		NO				
<b>Unnecessary per Corr Protect Specialist:</b>		NO				
<b><u>Piping Corrosion Protection Method</u></b>						
<b>External Dielectric:</b>		NO				
<b>Cathodic Protection-Fact Inst:</b>		NO				
<b>Cathodic Protection-Field Inst:</b>		NO				
<b>Frp Tank or Piping:</b>		NO				
<b>Nonmetallic Flexible Piping:</b>		NO				
<b>Open Area/2nd Containment:</b>		NO				
<b>Dual Protected:</b>		NO				
<b>Unec per Corr Protect Spc:</b>		NO				
<b>Tank Corr Protect Compliance:</b>		NO				
<b>Piping Corr Protect Compli:</b>		NO				
<b>Tank Corr Protect Variance:</b>		NO				
<b>Piping Corr Protect Variance:</b>		NO				
<b>Temp Out of Service Comp:</b>		NO				
<b>Technical Compliance:</b>		NO				
<b>Tank Tested:</b>		NO				
<b>Installation Signature Date:</b>						
<b><u>Owner</u></b>						

Map Key	Number of Records	Direction	Distance (mi/ft)	Elev/Diff (ft)	Site	DB
		CN601412091				
<b>Owner CN:</b>						
<b>Owner First Name:</b>						
<b>Middle Name:</b>						
<b>Comp or Own Last Name:</b> HARRISON LENA H						
<b>Owner Effective Begin Date:</b> 08/31/1987						
<b>Owner Type Code:</b> OR						
<b>Owner Type Description:</b> Organization						
<b>State Tax ID:</b>						
<b>Contact Role:</b>						
<b>Contact First Name:</b>						
<b>Contact Middle Name:</b>						
<b>Contact Last Name:</b>						
<b>Contact Title:</b>						
<b>Contact Organization Name:</b>						
<b>Mailing Address (Delivery):</b>						
<b>Mailing Addr (Int Delivery):</b>						
<b>Mailing City:</b>						
<b>Mailing State:</b>						
<b>Mailing Zip:</b>						
<b>Mailing Zip Ext:</b>						
<b>Phone Area Code:</b>						
<b>Phone Number:</b>						
<b>Phone Ext:</b>						
<b>Fax Area Code:</b>						
<b>Fax Number:</b>						
<b>Fax Ext:</b>						
<b>Email:</b>						
<b>Facility Billing Contacts</b>						
<b>AR No:</b>						
<b>AR No Suffix(A=UST fee code):</b>						
<b>AR No Suffix(A=AST fee code):</b>						
<b>Contact First Name:</b> JOHNETTA						
<b>Contact Middle Name:</b>						
<b>Contact Last Name:</b> SCHEH						
<b>Contact Title:</b>						
<b>Contact Organization Name:</b> HARRISON LENA H						
<b>Mailing Address (Delivery):</b> 2001 KIRBY DR STE 1313						
<b>Mailing Addr (Int Delivery):</b>						
<b>Mailing City:</b> HOUSTON						
<b>Mailing State:</b> TX						
<b>Mailing Zip:</b> 77019						
<b>Mailing Zip Ext:</b> 6081						
<b>Phone Area Code:</b>						
<b>Phone Number:</b>						
<b>Phone Ext:</b>						
<b>Fax Area Code:</b>						
<b>Fax Number:</b>						
<b>Fax Number Ext:</b>						
<b>Email:</b>						
<b>Contact Address Deliverable:</b> YES						

<a href="#">20</a>	1 of 1	W	0.29 / 1,519.97	59.81 / 3	TEXACO STATION 4902 SAN FELIPE ST HOUSTON TX	LST
--------------------	--------	---	--------------------	--------------	--	-----

<b>LPST ID:</b>	91425	<b>CN Name:</b>	HANOVER MANAGEMENT CO
<b>Status:</b>	6A - FINAL CONCURRENCE ISSUED	<b>Start Date:</b>	8/17/1987
<b>Program:</b>	1 - RPR	<b>Closure Date:</b>	2/22/1988
<b>Reported Date:</b>	8/17/1987	<b>County:</b>	HARRIS
<b>Entered Date:</b>	8/17/1987	<b>Region Code:</b>	12
<b>Priority:</b>	2A - GROUNDWATER OTHER THAN 1B SITE CHARACTERIZATION INCOMPLETE	<b>Region Desc:</b>	HOUSTON

Map Key	Number of Records	Direction	Distance (mi/ft)	Elev/Diff (ft)	Site	DB
<a href="#">21</a>	1 of 2	ESE	0.30 / 1,574.73	56.88 / 1	East Briarhollow JV 23 Briar Way Houston TX 77027	IOP
<b>ID:</b>	710				<b>Project Manager:</b> Pulliam	
<b>PCA No:</b>	32710				<b>Lat:</b>	
<b>IOP ID:</b>	0710				<b>Long:</b>	
<b>IOP Received:</b>	12/4/2008				<b>Lat DD:</b> 29.44494	
<b>Is Region?:</b>					<b>Long DD:</b> -95.26558	
<b>Is Accepted?:</b>	YES				<b>Acres:</b> 3.994	
<b>Date Accepted:</b>	1/30/2009				<b>County:</b> Harris	
<b>Project No:</b>	327100				<b>Region:</b> 12	
<b>SW No:</b>					<b>App First:</b> Gerald	
<b>LPST No:</b>					<b>App Last:</b> Albright	
<b>VCP ID:</b>					<b>App Title:</b> Partner/Owner	
<b>Cashier Received:</b>	12/1/2008				<b>App Address:</b> 4141 SW Freeway #300	
<b>Phase:</b>	Completed				<b>App City:</b> Houston	
<b>Interest in Site:</b>	Owner				<b>App State:</b> TX	
<b>Property Use:</b>	Vacant				<b>App Zip:</b> 77027	
<b>Contam Categ:</b>	VOCs				<b>App Phone:</b> 832-660-1753	
<b>Media Affected:</b>	Groundwater				<b>App Fax:</b> 713-993-0700	
<b>Cert Issd App A:</b>	3/11/2009				<b>Billing Company:</b> EBH Development, L.P.	
<b>Cert Issd App B:</b>					<b>Billing Co Name:</b> Gerald Albright	
<b>Cert Issd App C:</b>					<b>Billing Addr1:</b> 4141 SW Greeway	
<b>Cert Issd App D:</b>					<b>Billing Addr2:</b> Suite 300	
<b>Cert Issd APP E:</b>					<b>Billing City:</b> Houston	
<b>Cert Issd APP F:</b>					<b>Billing State:</b> TX	
<b>Cert Issd APP G:</b>					<b>Billing Zip:</b> 77027	
<b>Cert Issd APP H:</b>					<b>Billing Phone:</b> 832-660-1753	
<b>Consult Attorney:</b>	Phase Engineering, Inc.				<b>EPA TXD CERCLIS:</b>	
<b>Cons Att First:</b>	Ross				<b>Region COC:</b>	
<b>Cons Att Last:</b>	Doctoroff				<b>Region W R:</b>	
<b>Cons Att Title:</b>	Project Manager				<b>Land Use Control:</b>	
<b>Cons Att City:</b>	Houston				<b>Comments:</b>	
<b>Cons Att State:</b>	TX				<b>Media:</b> F	
<b>Cons Att Zip:</b>	77008				<b>File Location:</b> CR	
<b>Cons Att Phone:</b>	713-476-9844				<b>Field1:</b>	
<b>Cons Att Fax:</b>	713-476-9797					
<b>Cons Att Address:</b>	335 West 21st					
<b>Applicant:</b>	EBH Development, L.P.					
<b>Contam Identified:</b>						

<a href="#">21</a>	2 of 2	ESE	0.30 / 1,574.73	56.88 / 1	East Briarhollow JV 23 Briar Way Houston TX 77027	IOP
<b>ID:</b>	658				<b>Project Manager:</b> Pulliam	
<b>PCA No:</b>	32658				<b>Lat:</b>	
<b>IOP ID:</b>	0658				<b>Long:</b>	
<b>IOP Received:</b>	12/12/2007				<b>Lat DD:</b> 29.44494	
<b>Is Region?:</b>					<b>Long DD:</b> -95.26558	
<b>Is Accepted?:</b>	YES				<b>Acres:</b> 3.994	
<b>Date Accepted:</b>	1/10/2008				<b>County:</b> Harris	
<b>Project No:</b>	326580				<b>Region:</b> 12	
<b>SW No:</b>					<b>App First:</b> Gerald	
<b>LPST No:</b>					<b>App Last:</b> Albright	
<b>VCP ID:</b>					<b>App Title:</b> Partenr	
<b>Cashier Received:</b>	12/10/2007				<b>App Address:</b> 770 South Post Oak Lane, Suite 360	
<b>Phase:</b>	Completed				<b>App City:</b> Houston	
<b>Interest in Site:</b>	Owner				<b>App State:</b> TX	
<b>Property Use:</b>	Apartments/Residential				<b>App Zip:</b> 77056	
<b>Contam Categ:</b>	VOCs				<b>App Phone:</b> 832-660-1753	
<b>Media Affected:</b>	Groundwater				<b>App Fax:</b> 713-993-0700	
<b>Cert Issd App A:</b>	7/16/2008				<b>Billing Company:</b> APL - East Briarhollow JV	
<b>Cert Issd App B:</b>					<b>Billing Co Name:</b> Gerald Albright	

Map Key	Number of Records	Direction	Distance (mi/ft)	Elev/Diff (ft)	Site	DB
<b>Cert Issd App C:</b>					<b>Billing Addr1:</b>	770 South Post Oak Lane
<b>Cert Issd App D:</b>					<b>Billing Addr2:</b>	Suite 360
<b>Cert Issd APP E:</b>					<b>Billing City:</b>	Houston
<b>Cert Issd APP F:</b>					<b>Billing State:</b>	TX
<b>Cert Issd APP G:</b>					<b>Billing Zip:</b>	77056
<b>Cert Issd APP H:</b>					<b>Billing Phone:</b>	832-660-1753
<b>Consult Attorney:</b>	Phase Engineering, Inc.				<b>EPA TXD CERCLIS:</b>	
<b>Cons Att First:</b>	Ross				<b>Region COC:</b>	
<b>Cons Att Last:</b>	Doctoroff, PG				<b>Region W R:</b>	
<b>Cons Att Title:</b>	Project Manager				<b>Land Use Control:</b>	
<b>Cons Att City:</b>	Houston				<b>Comments:</b>	
<b>Cons Att State:</b>	TX				<b>Media:</b>	F
<b>Cons Att Zip:</b>	77008				<b>File Location:</b>	CR
<b>Cons Att Phone:</b>	713-476-9844				<b>Field1:</b>	
<b>Cons Att Fax:</b>	713-476-9797					
<b>Cons Att Address:</b>	335 West 21st Street					
<b>Applicant:</b>	APL - East Briarhollow Joint Venture					
<b>Contam Identified:</b>						

<a href="#">22</a>	1 of 1	ENE	0.33 / 1,732.02	54.35 / -2	<b>Uptown River Oaks, 70 E. Briar Hollow Lane, Houston, Texas 77027</b> <b>70 E Briar Hollow Lane Houston TX 77027</b>	IOP
<b>ID:</b>	833				<b>Project Manager:</b>	Beckage
<b>PCA No:</b>	32835				<b>Lat:</b>	
<b>IOP ID:</b>	0835				<b>Long:</b>	
<b>IOP Received:</b>	8/13/2012				<b>Lat DD:</b>	29.4449431
<b>Is Region?:</b>					<b>Long DD:</b>	-95.2655888
<b>Is Accepted?:</b>	YES				<b>Acres:</b>	3.4378
<b>Date Accepted:</b>	10/5/2012				<b>County:</b>	Harris
<b>Project No:</b>	328350				<b>Region:</b>	12
<b>SW No:</b>					<b>App First:</b>	Jeb
<b>LPST No:</b>					<b>App Last:</b>	Cox
<b>VCP ID:</b>					<b>App Title:</b>	Vice President of Development
<b>Cashier Received:</b>	8/9/2012				<b>App Address:</b>	1001 Texas Ave Ste 1400
<b>Phase:</b>	Completed				<b>App City:</b>	Houston
<b>Interest in Site:</b>	Owner				<b>App State:</b>	TX
<b>Property Use:</b>	Commerical Industrial				<b>App Zip:</b>	77002
<b>Contam Categ:</b>	VOCs, Chlorinated Solvents				<b>App Phone:</b>	713-888-3923
<b>Media Affected:</b>	Groundwater				<b>App Fax:</b>	
<b>Cert Issd App A:</b>	2/14/2013				<b>Billing Company:</b>	Uptown River Oaks Venture LLC
<b>Cert Issd App B:</b>					<b>Billing Co Name:</b>	Jeb Cox
<b>Cert Issd App C:</b>					<b>Billing Addr1:</b>	1001 Texas Ave
<b>Cert Issd App D:</b>					<b>Billing Addr2:</b>	Suite 1400
<b>Cert Issd APP E:</b>					<b>Billing City:</b>	Houston
<b>Cert Issd APP F:</b>					<b>Billing State:</b>	TX
<b>Cert Issd APP G:</b>					<b>Billing Zip:</b>	77002
<b>Cert Issd APP H:</b>					<b>Billing Phone:</b>	713-888-3923
<b>Consult Attorney:</b>	MECX, LP				<b>EPA TXD CERCLIS:</b>	
<b>Cons Att First:</b>	Jason				<b>Region COC:</b>	
<b>Cons Att Last:</b>	Binford				<b>Region W R:</b>	
<b>Cons Att Title:</b>	Vice President				<b>Land Use Control:</b>	
<b>Cons Att City:</b>	Houston				<b>Comments:</b>	IOP658, 710 & 804
<b>Cons Att State:</b>	TX				<b>Media:</b>	P
<b>Cons Att Zip:</b>	77098				<b>File Location:</b>	212/D2
<b>Cons Att Phone:</b>	713-585-7000				<b>Field1:</b>	
<b>Cons Att Fax:</b>	713-585-7049					
<b>Cons Att Address:</b>	3203 Audley Street					
<b>Applicant:</b>	Uptown River Oaks Venture LLC					
<b>Contam Identified:</b>						

Map Key	Number of Records	Direction	Distance (mi/ft)	Elev/Diff (ft)	Site	DB
<a href="#">23</a>	1 of 1	W	0.35 / 1,841.44	57.71 / 1	CALIFORNIA PIZZA KITCHEN 1703 POST OAK BLVD HOUSTON TX	LST

<b>LPST ID:</b>	107924	<b>CN Name:</b>	POST OAK PLAZA JOINT VENTURE
<b>Status:</b>	6A - FINAL CONCURRENCE ISSUED	<b>Start Date:</b>	3/29/1994
<b>Program:</b>	2 - REGION	<b>Closure Date:</b>	10/20/1994
<b>Reported Date:</b>	3/5/1994	<b>County:</b>	HARRIS
<b>Entered Date:</b>	3/29/1994	<b>Region Code:</b>	12
<b>Priority:</b>	5 - MINOR SOIL CONTAMINATION - DOES NOT REQUIRE A RAP	<b>Region Desc:</b>	HOUSTON

<a href="#">24</a>	1 of 1	SE	0.38 / 1,994.58	56.41 / 0	Hallmark Cleaners 4203 San Felipe Houston TX 77027	VCP
--------------------	--------	----	--------------------	--------------	--	-----

<b>ID:</b>	355	<b>App First:</b>	E. J.
<b>PCA No:</b>	38354	<b>App Last:</b>	Cummins, Jr.
<b>VCP ID:</b>	0444	<b>App Title:</b>	Agent
<b>ALT VCP ID:</b>		<b>App Address:</b>	5005 Riverway, Suite 310
<b>Project No:</b>	313540	<b>App City:</b>	Houston
<b>Project Manager:</b>	Rushing	<b>App State:</b>	TX
<b>Phase:</b>	Trans/DCRP	<b>App Zip:</b>	77056
<b>Cashier Received:</b>	1/21/97	<b>App Phone:</b>	713-840-0480
<b>VCP Received:</b>	1/29/1997	<b>App Fax:</b>	713-621-4152
<b>App Accepted:</b>	Y	<b>Billing Company:</b>	San Felipe Joint Venture
<b>Date Accepted:</b>	2/10/1997	<b>Billing c/o Name:</b>	E. J. Cummins, Jr.
<b>Region?:</b>	Yes	<b>Billing Address1:</b>	5005 Riverway
<b>Type Lead:</b>	Owner	<b>Billing Address2:</b>	Suite 310
<b>Acres:</b>	1.15	<b>Billing City:</b>	Houston
<b>County:</b>	Harris	<b>Billing State:</b>	TX
<b>Region:</b>	12	<b>Billing Zip:</b>	77056
<b>Facility Type:</b>	Dry Cleaners	<b>Billing Phone:</b>	713-840-0480
<b>Contam Categories:</b>	VOCs	<b>SW No:</b>	05106
<b>Media Affected:</b>	Soils/Groundwater	<b>LPST No:</b>	
<b>Off-Site?:</b>	Y	<b>EPA TXD/CERCLIS:</b>	TXD988085023
<b>Rules:</b>	RRR	<b>RCRIS No:</b>	
<b>Standards:</b>	2	<b>IOP No:</b>	
<b>Tier:</b>		<b>Date/Agreement:</b>	3/20/1997
<b>Consult/Attorney:</b>	Jackson Walker, L.L.P.	<b>Inst Controls?:</b>	
<b>Consult/Att First:</b>	Charles	<b>Cert Issued:</b>	
<b>Consult/Att Last:</b>	Miller	<b>C/F/L?:</b>	
<b>Consult/Att Title:</b>	Attorney	<b>C/F/L Description:</b>	
<b>Consult/Att City:</b>	Houston	<b>Region COC?:</b>	
<b>Consult/Att State:</b>	TX	<b>Region R/W?:</b>	
<b>Consult/Att Zip:</b>	77002	<b>Survey?:</b>	
<b>Consult/Att Phone:</b>	713-752-4365	<b>Media:</b>	Electronic
<b>Consult/Att Fax:</b>	713-752-4221	<b>File Location:</b>	CR
<b>Consult/Att Addr:</b>	1100 Louisiana Street, Suite 4200		
<b>Applicant:</b>	San Felipe Joint Venture		
<b>Type Remedy?:</b>	Awaiting RAP		
<b>Contaminants Identified:</b>			
<b>Comments:</b>			

<a href="#">25</a>	1 of 1	SW	0.40 / 2,133.32	59.57 / 3	Double Tree Hotel - Post Oak Boulevard 2001 Post Oak Boulevard Houston TX	VCP
--------------------	--------	----	--------------------	--------------	--	-----

<b>ID:</b>	515	<b>App First:</b>	John
<b>PCA No:</b>	31514	<b>App Last:</b>	Walters
<b>VCP ID:</b>	0604	<b>App Title:</b>	
<b>ALT VCP ID:</b>		<b>App Address:</b>	21607 Heather Drive
<b>Project No:</b>	315140	<b>App City:</b>	Lago Vista



Map Key	Number of Records	Direction	Distance (mi/ft)	Elev/Diff (ft)	Site	DB
<b>Project Manager:</b>	Riggle				<b>App State:</b> TX	
<b>Phase:</b>	Completed				<b>App Zip:</b> 78645-7723	
<b>Cashier Received:</b>	9/3/97				<b>App Phone:</b> 512-301-4997	
<b>VCP Received:</b>	9/3/1997				<b>App Fax:</b> 310-205-7897	
<b>App Accepted:</b>	Y				<b>Billing Company:</b> Hilton Hotels Corporation	
<b>Date Accepted:</b>	9/24/1997				<b>Billing c/o Name:</b> Jim Hart	
<b>Region?:</b>	Yes				<b>Billing Address1:</b> 333 O'Farrell Street	
<b>Type Lead:</b>	Operator				<b>Billing Address2:</b>	
<b>Acres:</b>	9.5				<b>Billing City:</b> San Francisco	
<b>County:</b>	Harris				<b>Billing State:</b> CA	
<b>Region:</b>	12				<b>Billing Zip:</b> 94102	
<b>Facility Type:</b>	Dry Cleaners				<b>Billing Phone:</b> 415-923-5017	
<b>Contam Categories:</b>	Chlorinated Solvents				<b>SW No:</b>	
<b>Media Affected:</b>	Soils/Groundwater				<b>LPST No:</b>	
<b>Off-Site?:</b>	N				<b>EPA TXD/CERCLIS:</b>	
<b>Rules:</b>	TRRP				<b>RCRIS No:</b> 988089934	
<b>Standards:</b>	B				<b>IOP No:</b>	
<b>Tier:</b>					<b>Date/Agreement:</b> 10/14/1997	
<b>Consult/Attorney:</b>	ENVIRON Corporation				<b>Inst Controls?:</b>	
<b>Consult/Att First:</b>	John F.				<b>Cert Issued:</b> 5/22/2008 12:00:00 AM	
<b>Consult/Att Last:</b>	Wojciak, Ph.D., P.E.				<b>C/F/L?:</b> F	
<b>Consult/Att Title:</b>	Consultant				<b>C/F/L Description:</b> Final	
<b>Consult/Att City:</b>	Houston				<b>Region COC?:</b> Yes	
<b>Consult/Att State:</b>	TX				<b>Region R/W?:</b>	
<b>Consult/Att Zip:</b>	77002				<b>Survey?:</b>	
<b>Consult/Att Phone:</b>	713-217-5926				<b>Media:</b> Microfilm	
<b>Consult/Att Fax:</b>	713-223-5140				<b>File Location:</b> CR	
<b>Consult/Att Addr:</b>	708 Main Street, Suite 700					
<b>Applicant:</b>	Hilton Hotels Corporation					
<b>Type Remedy?:</b>						
<b>Contaminants Identified:</b>						
<b>Comments:</b>						

<a href="#">26</a>	1 of 2	W	0.43 / 2,256.12	57.35 / 1	<b>BANK UNITED GALLERIA</b> 5020 SAN FELIPE ST HOUSTON TX	LST
<b>LPST ID:</b>	115102				<b>CN Name:</b> WASHINGTON MUTUAL BANK	
<b>Status:</b>	6P - FINAL PENDING WELL PLUG				<b>Start Date:</b> 3/10/2004	
<b>Program:</b>	1 - RPR				<b>Closure Date:</b> 3/10/2004	
<b>Reported Date:</b>	10/27/2000				<b>County:</b> HARRIS	
<b>Entered Date:</b>	12/28/2000				<b>Region Code:</b> 12	
<b>Priority:</b>	4.1 - GW IMPACTED NO APPARENT THREATS OR IMPACTS TO RECEPTORS				<b>Region Desc:</b> HOUSTON	

<a href="#">26</a>	2 of 2	W	0.43 / 2,256.12	57.35 / 1	<b>Bank United - Galleria Branch</b> 5020 San Felipe @ Post Oak Lane Houston TX	VCP
<b>ID:</b>	558				<b>App First:</b> Enrique	
<b>PCA No:</b>	31557				<b>App Last:</b> Garcia	
<b>VCP ID:</b>	0647				<b>App Title:</b>	
<b>ALT VCP ID:</b>					<b>App Address:</b> 3929 West John Carpenter Freeway	
<b>Project No:</b>	315570				<b>App City:</b> Irving	
<b>Project Manager:</b>	Schleman				<b>App State:</b> TX	
<b>Phase:</b>	Completed				<b>App Zip:</b> 75063	
<b>Cashier Received:</b>	11/10/97				<b>App Phone:</b>	
<b>VCP Received:</b>	11/13/1997				<b>App Fax:</b>	
<b>App Accepted:</b>	Y				<b>Billing Company:</b> Washington Mutual	
<b>Date Accepted:</b>					<b>Billing c/o Name:</b> Enrique Garcia	
<b>Region?:</b>	Yes				<b>Billing Address1:</b> 3929 West John Carpenter Fwy	
<b>Type Lead:</b>	Owner				<b>Billing Address2:</b>	
<b>Acres:</b>	0.4801				<b>Billing City:</b> Irving	
<b>County:</b>	Harris				<b>Billing State:</b> TX	

Map Key	Number of Records	Direction	Distance (mi/ft)	Elev/Diff (ft)	Site	DB
<b>Region:</b>	12				<b>Billing Zip:</b> 75063	
<b>Facility Type:</b>	Gas Station				<b>Billing Phone:</b>	
<b>Contam Categories:</b>	Chlorinated Solvents, TPH, BTEX				<b>SW No:</b>	
<b>Media Affected:</b>	Soils/Groundwater				<b>LPST No:</b> 115102	
<b>Off-Site?:</b>					<b>EPA TXD/CERCLIS:</b>	
<b>Rules:</b>	PST				<b>RCRIS No:</b>	
<b>Standards:</b>	A				<b>IOP No:</b>	
<b>Tier:</b>					<b>Date/Agreement:</b> 1/16/1998	
<b>Consult/Attorney:</b>	HBC Terracon				<b>Inst Controls?:</b>	
<b>Consult/Att First:</b>	Terry				<b>Cert Issued:</b> 5/2/2006 12:00:00 AM	
<b>Consult/Att Last:</b>	Barrett				<b>C/F/L?:</b> F	
<b>Consult/Att Title:</b>	Senior Environmental Geologist				<b>C/F/L Description:</b> Final	
<b>Consult/Att City:</b>	Dallas				<b>Region COC?:</b>	
<b>Consult/Att State:</b>	TX				<b>Region R/W?:</b>	
<b>Consult/Att Zip:</b>	75229				<b>Survey?:</b>	
<b>Consult/Att Phone:</b>	972-488-8800				<b>Media:</b> Microfilm	
<b>Consult/Att Fax:</b>	972-488-8080				<b>File Location:</b> CR	
<b>Consult/Att Addr:</b>	11050 Ables Lane					
<b>Applicant:</b>	Washington Mutual					
<b>Type Remedy?:</b>						
<b>Contaminants Identified:</b>						
<b>Comments:</b>						

<a href="#">27</a>	1 of 1	SE	0.43 / 2,279.35	56.53 / 0	<b>San Felipe Court Apartments</b> 2007 Mid Lane Houston TX 77027	IOP
<b>ID:</b>	104				<b>Project Manager:</b> Scharlach	
<b>PCA No:</b>	32104				<b>Lat:</b>	
<b>IOP ID:</b>	0104				<b>Long:</b>	
<b>IOP Received:</b>	3/30/1999				<b>Lat DD:</b>	
<b>Is Region?:</b>	YES				<b>Long DD:</b>	
<b>Is Accepted?:</b>	YES				<b>Acres:</b> 6.64	
<b>Date Accepted:</b>					<b>County:</b> Harris	
<b>Project No:</b>	321040				<b>Region:</b> 12	
<b>SW No:</b>					<b>App First:</b> Hugh	
<b>LPST No:</b>					<b>App Last:</b> Forbes	
<b>VCP ID:</b>					<b>App Title:</b> Vice President	
<b>Cashier Received:</b>	3/24/1999				<b>App Address:</b> 1800 West Loop South, Suite 1710	
<b>Phase:</b>	Withdrawal				<b>App City:</b> Houston	
<b>Interest in Site:</b>	Owner				<b>App State:</b> TX	
<b>Property Use:</b>	Apartment Complex				<b>App Zip:</b> 77027	
<b>Contam Categ:</b>					<b>App Phone:</b> 713-599-1800	
<b>Media Affected:</b>					<b>App Fax:</b> 713-599-1801	
<b>Cert Issd App A:</b>					<b>Billing Company:</b> Mid Lane Property, LP	
<b>Cert Issd App B:</b>					<b>Billing Co Name:</b> Hugh Forbes	
<b>Cert Issd App C:</b>					<b>Billing Addr1:</b> 1800 West Loop South	
<b>Cert Issd App D:</b>					<b>Billing Addr2:</b> Suite 1710	
<b>Cert Issd APP E:</b>					<b>Billing City:</b> Houston	
<b>Cert Issd APP F:</b>					<b>Billing State:</b> TX	
<b>Cert Issd APP G:</b>					<b>Billing Zip:</b> 77027	
<b>Cert Issd APP H:</b>					<b>Billing Phone:</b> 713-599-1800	
<b>Consult Attorney:</b>					<b>EPA TXD CERCLIS:</b>	
<b>Cons Att First:</b>					<b>Region COC:</b>	
<b>Cons Att Last:</b>					<b>Region W R:</b> YES	
<b>Cons Att Title:</b>					<b>Land Use Control:</b>	
<b>Cons Att City:</b>					<b>Comments:</b>	
<b>Cons Att State:</b>					<b>Media:</b> F	
<b>Cons Att Zip:</b>					<b>File Location:</b> CR	
<b>Cons Att Phone:</b>					<b>Field1:</b>	
<b>Cons Att Fax:</b>						
<b>Cons Att Address:</b>						
<b>Applicant:</b>	Mid Lane Property, LP					
<b>Contam Identified:</b>						

DRAFT

## Unplottable Summary

Total: 22 Unplottable sites

DB	Company Name/Site Name	Address	City	Zip	ERIS ID
ERNS		I-610	HOUSTON TX		806572920
ERNS		I-610 NB MM 12	HOUSTON TX		858640282
ERNS		INTERSTATE 610 W TAYLOR STREET	HOUSTON TX		819876736
ERNS		ON 610 LOOP SOUTH-EAST BETWEEN I-45 AND HWY 225	HOUSTON TX		807048211
ERNS		ON SOUTH POST OAK RD .5 MI SOUTH OF WEST ORUM	HOUSTON TX		806592657
ERNS		610 LOOP INTERSTATE 10	HOUSTON TX		806599541
ERNS		HWY 610 EAST LOOP	HOUSTON TX		806663969
ERNS		HIGHWAY 610 NORTH AT HOMESTEAD RD	HOUSTON TX		806734068
ERNS		LOOP 610 SOUTH HWY	HOUSTON TX		806971444
ERNS		SOUTH POST OAK	HOUSTON TX		806666450
HIST MLTS	ESSEX SERVICE CO.	7(f) POST OAK BANK BUILDI	HOUSTON TX	77027	847193611
HMIRS		I-610 N MM-12	HOUSTON TX		845439342

HMIRS		I-610	HOUSTON TX		818316875
HMIRS		I-610 NB exit 7	HOUSTON TX		818544377
HMIRS		I 610 LOOP	HOUSTON TX		818307479
HMIRS		610 WEST	HOUSTON TX		818297946
HMIRS		I - 610 LOOP	HOUSTON TX		818138595
IHW CORR ACTION	GASSMER AND SOUTH POST OAK FORMER FABRICATION AND TRUCKING FACILITY	NE CORNER LOT S POST OAK RD & GASSMER ST	HOUSTON TX		819268753
PRP	BURLAND ENTERPRISES,INC.	PETER BURLAND,PRESIDENT 4605 POST OAK RD. #210	HOUSTON TX	77027	860550760
PRP	HIGHLAND PUMP CO.	CURTIS W.HUFF,VP/SECTY. 5 POST OAK PARK, STE. 1760	HOUSTON TX	77027	860544415
PRP	XL OIL & CHEMICAL,INC.	PETER D. BURLAND 4605 POST OAK PLACE #210	HOUSTON TX	77027	860549235
VCP	West Houston Veterinary Medical Associates	Briar Forest Drive/SH 6/Eldridge Parkway	Houston TX		814874622

# Unplottable Report

**Site:** I-610 HOUSTON TX

ERNS

**NRC Report No:** 1014203  
**Type of Incident:** UNKNOWN SHEEN  
**Incident Cause:** UNKNOWN  
**Incident Date:** 6/11/2012 12:18:00 PM  
**Incident Location:** BRADY ISLAND. IN THE VICINITY OF THE 610 BRIDGE.  
**Incident Dtg:** DISCOVERED  
**Distance From City:**  
**Distance Units:**  
**Description of Incident:** \*\*\*WEB REPORT\*\*\* COAST GUARD HOUSTON VTS REPORTED AN UNKNOWN RED SHEEN COMING FROM AN UNKNOWN SOURCE.

**Direction From City:**  
**Lat Quad:** N  
**Long Quad:** W  
**Location Section:**  
**Location Township:**  
**Location Range:**  
**Potential Flag:** No  
**Year:** Calendar Year 2012

## Material Spill Information

**Chris Code:** OUN  
**CAS No:** 000000-00-0  
**UN No:**  
**Amount of Material:** 0  
**Unit of Measure:** UNKNOWN AMOUNT

**Name of Material:** UNKNOWN OIL  
**If Reached Water:** YES  
**Amount in Water:** 0  
**Unit Reach Water:** UNKNOWN AMOUNT

## Calls Information

**Date Time Received:** 6/11/2012 1:21:57 PM  
**Date Time Complete:** 6/11/2012 1:33:53 PM  
**Call Type:** INC  
**Responsible Company:**  
**Responsible ORG:** UNKNOWN  
**Type:**

**Responsible City:**  
**Responsible State:** XX  
**Responsible Zip:**  
**On Behalf of:**  
**Source:** WEB REPORT

## Incidents Information

**Aircraft Type:**  
**Aircraft Model:**  
**Aircraft ID:**  
**Aircraft Fuel Capacity:**  
**Aircraft Fuel Capacity Units:**  
**Aircraft Fuel on Board:**  
**Aircraft Fuel OB Units:**  
**Aircraft Spot No:**  
**Aircraft Hanger:**  
**Aircraft Runway No:**  
**Road Mile Marker:**  
**Building ID:**  
**Type of Fixed Object:**  
**Power Generating Facility:** U  
**Generating Capacity:**  
**Type of Fuel:**  
**NPDES:**  
**NPDES Compliance:** U  
**Pipeline Type:**  
**DOT Regulated:** U  
**Pipeline Above Ground:** ABOVE  
**Exposed Underwater:** U  
**Pipeline Covered:** N  
**Railroad Hotline:**



Grade Crossing:	U
Location Subdivision:	
Railroad Milepost:	
Type Vehicle Involved:	
Crossing Device Type:	
Device Operational:	U
Dot Crossing No:	
Brake Failure:	U
Description of Tank:	
Tank Above Ground:	
Transportable Container:	U
Tank Regulated:	U
Tank Regulated By:	
Tank ID:	
Capacity of Tank:	
Capacity of Tank Units:	
Actual Amount:	
Actual Amount Units:	
Platform Rig Name:	
Platform Letter:	
Location Area ID:	
Location Block ID:	
OCSG No:	
OCSG No:	
State Lease No:	
Pier Dock No:	
Berth Slip No:	
Continuous Release Type:	
Initial Cont Release No:	
Continuous Release Permit:	
Allision:	U
Type of Structure:	
Structure Name:	
Structure Operational:	U
Airbag Deployed:	
Date Time Normal Service:	
Service Disruption Time:	
Service Disruption Units:	
Transit Bus Flag:	
CR Begin Date:	
CR End Date:	
CR Change Date:	
FBI Contact:	
FBI Contact Date Time:	
Sub Part C Testing Req:	XXX
Conductor Testing:	
Engineer Testing:	
Trainman Testing:	
Yard Foreman Testing:	
RCL Operator Testing:	
Brakeman Testing:	
Train Dispatcher Testing:	
Signalman Testing:	
Other Employee Testing:	
Unknown Testing:	
Passenger Handling:	
Passenger Route:	XXX
Passenger Delay:	XXX

DRAFT

**Incident Details Information**

Fire Involved:	N
Fire Extinguished:	U
Any Evacuations:	N
Number Evacuated:	
Who Evacuated:	
Radius Of Evacuation:	
Any Injuries:	N
No. Injured:	
No. Hospitalized:	

<b>Any Fatalities:</b>	N
<b>No. Fatalities:</b>	
<b>Any Damages:</b>	N
<b>Damage Amount:</b>	
<b>Air Corridor Closed:</b>	N
<b>Air Corridor Desc:</b>	
<b>Air Closure Time:</b>	
<b>Waterway Closed:</b>	N
<b>Waterway Desc:</b>	
<b>Waterway Closure Time:</b>	
<b>Road Closed:</b>	N
<b>Road Desc:</b>	
<b>Road Closure Time:</b>	
<b>Closure Direction:</b>	
<b>Major Artery:</b>	No
<b>Track Closed:</b>	N
<b>Track Desc:</b>	
<b>Track Closure Time:</b>	
<b>Media Interest:</b>	NONE
<b>Medium Desc:</b>	WATER
<b>Additional Medium Info:</b>	HOUSTON SHIP CHANNEL
<b>Body of Water:</b>	HOUSTON SHIP CHANNEL
<b>Tributary of:</b>	
<b>Nearest River Mile Marker:</b>	
<b>Release Secured:</b>	U
<b>Est Duration of Release:</b>	
<b>Release Rate:</b>	
<b>Desc Remedial Action:</b>	
<b>State Agency on Scene:</b>	
<b>State Agency Report No:</b>	
<b>Other Agency Notified:</b>	
<b>Weather Conditions:</b>	UNKNOWN
<b>Air Temperature:</b>	
<b>Wind Speed:</b>	
<b>Wind Direction:</b>	
<b>Water Supply Contaminated:</b>	U
<b>Sheen Size:</b>	
<b>Sheen Color:</b>	REDDISH
<b>Direction of Sheen Travel:</b>	
<b>Sheen Odor Description:</b>	
<b>Wave Condition:</b>	
<b>Current Speed:</b>	
<b>Current Direction:</b>	
<b>Water Temperature:</b>	
<b>Track Close Dir:</b>	
<b>EMPL Fatality:</b>	
<b>Pass Fatality:</b>	
<b>Community Impact:</b>	
<b>Wind Speed Unit:</b>	
<b>Employee Injuries:</b>	
<b>Passenger Injuries:</b>	
<b>Occupant Fatality:</b>	
<b>Current Speed Unit:</b>	
<b>Road Closure Units:</b>	
<b>Track Closure Units:</b>	
<b>Sheen Size Units:</b>	
<b>Additional Info:</b>	
<b>State Agency Notified:</b>	
<b>Federal Agency Notified:</b>	US COAST GUARD
<b>Nearest River Mile Marker:</b>	
<b>Sheen Size Length:</b>	
<b>Sheen Size Length Units:</b>	
<b>Sheen Size Width:</b>	
<b>Sheen Size Width Units:</b>	
<b>Offshore:</b>	N
<b>Duration Unit:</b>	
<b>Release Rate Unit:</b>	
<b>Release Rate Rate:</b>	
<b>Passengers Transferred:</b>	NO

DRAFT

**Site:**

I-610 NB MM 12 HOUSTON TX

ERNS

<b>NRC Report No:</b>	1130795	<b>Direction From City:</b>	
<b>Type of Incident:</b>	MOBILE	<b>Lat Quad:</b>	
<b>Incident Cause:</b>	OTHER	<b>Long Quad:</b>	
<b>Incident Date:</b>	10/13/2015 5:50:00 PM	<b>Location Section:</b>	
<b>Incident Location:</b>		<b>Location Township:</b>	
<b>Incident Dtg:</b>	OCCURRED	<b>Location Range:</b>	
<b>Distance From City:</b>		<b>Potential Flag:</b>	No
<b>Distance Units:</b>		<b>Year:</b>	Calendar Year 2015
<b>Description of Incident:</b>	THE CALLER IS REPORTING A RELEASE OF UN1993 (COMBUSTIBLE LIQUID) DUE TO POTENTIAL LOAD SHIFT *(DAMAGE TO THE TOTE DURING TRANSPORT). THE IMPACTS ARE INSIDE THE TRAILER, ROADWAY, AND INTO A STORM DRAIN.		

**Material Spill Information**

<b>Chris Code:</b>	NCC	<b>Name of Material:</b>	UN1993 (COMBUSTIBLE LIQUID)
<b>CAS No:</b>	000000-00-0	<b>If Reached Water:</b>	YES
<b>UN No:</b>		<b>Amount in Water:</b>	0
<b>Amount of Material:</b>	300	<b>Unit Reach Water:</b>	UNKNOWN AMOUNT
<b>Unit of Measure:</b>	GALLON(S)		


**Calls Information**

<b>Date Time Received:</b>	10/13/2015 7:13:46 PM	<b>Responsible City:</b>	JACKSONVILLE
<b>Date Time Complete:</b>	10/13/2015 7:20:01 PM	<b>Responsible State:</b>	FL
<b>Call Type:</b>	INC	<b>Responsible Zip:</b>	
<b>Responsible Company:</b>	LANDSTAR RANGER	<b>On Behalf of:</b>	
<b>Responsible ORG Type:</b>	PRIVATE ENTERPRISE	<b>Source:</b>	TELEPHONE

**Incidents Information**

**Aircraft Type:**  
**Aircraft Model:**  
**Aircraft ID:**  
**Aircraft Fuel Capacity:**  
**Aircraft Fuel Capacity Units:**  
**Aircraft Fuel on Board:**  
**Aircraft Fuel OB Units:**  
**Aircraft Spot No:**  
**Aircraft Hanger:**  
**Aircraft Runway No:**  
**Road Mile Marker:** 12  
**Building ID:**  
**Type of Fixed Object:**  
**Power Generating Facility:** U  
**Generating Capacity:**  
**Type of Fuel:**  
**NPDES:**  
**NPDES Compliance:** U  
**Pipeline Type:**  
**DOT Regulated:** U  
**Pipeline Above Ground:** ABOVE  
**Exposed Underwater:** N  
**Pipeline Covered:** U  
**Railroad Hotline:**  
**Grade Crossing:** U  
**Location Subdivision:**  
**Railroad Milepost:**  
**Type Vehicle Involved:**  
**Crossing Device Type:**  
**Device Operational:** U  
**Dot Crossing No:**  
**Brake Failure:** U  
**Description of Tank:**  
**Tank Above Ground:** ABOVE

<b>Transportable Container:</b>	U
<b>Tank Regulated:</b>	U
<b>Tank Regulated By:</b>	
<b>Tank ID:</b>	
<b>Capacity of Tank:</b>	
<b>Capacity of Tank Units:</b>	
<b>Actual Amount:</b>	
<b>Actual Amount Units:</b>	
<b>Platform Rig Name:</b>	
<b>Platform Letter:</b>	
<b>Location Area ID:</b>	
<b>Location Block ID:</b>	
<b>OCSG No:</b>	
<b>OCSG No:</b>	
<b>State Lease No:</b>	
<b>Pier Dock No:</b>	
<b>Berth Slip No:</b>	
<b>Continuous Release Type:</b>	
<b>Initial Cont Release No:</b>	
<b>Continuous Release Permit:</b>	
<b>Allision:</b>	U
<b>Type of Structure:</b>	
<b>Structure Name:</b>	
<b>Structure Operational:</b>	U
<b>Airbag Deployed:</b>	U
<b>Date Time Normal Service:</b>	
<b>Service Disruption Time:</b>	
<b>Service Disruption Units:</b>	
<b>Transit Bus Flag:</b>	
<b>CR Begin Date:</b>	
<b>CR End Date:</b>	
<b>CR Change Date:</b>	
<b>FBI Contact:</b>	
<b>FBI Contact Date Time:</b>	
<b>Sub Part C Testing Req:</b>	XXX
<b>Conductor Testing:</b>	
<b>Engineer Testing:</b>	
<b>Trainman Testing:</b>	
<b>Yard Foreman Testing:</b>	
<b>RCL Operator Testing:</b>	
<b>Brakeman Testing:</b>	
<b>Train Dispatcher Testing:</b>	
<b>Signalman Testing:</b>	
<b>Other Employee Testing:</b>	
<b>Unknown Testing:</b>	
<b>Passenger Handling:</b>	
<b>Passenger Route:</b>	XXX
<b>Passenger Delay:</b>	XXX



**Incident Details Information**

<b>Fire Involved:</b>	N
<b>Fire Extinguished:</b>	U
<b>Any Evacuations:</b>	N
<b>Number Evacuated:</b>	
<b>Who Evacuated:</b>	
<b>Radius Of Evacuation:</b>	
<b>Any Injuries:</b>	N
<b>No. Injured:</b>	
<b>No. Hospitalized:</b>	
<b>Any Fatalities:</b>	N
<b>No. Fatalities:</b>	
<b>Any Damages:</b>	N
<b>Damage Amount:</b>	
<b>Air Corridor Closed:</b>	N
<b>Air Corridor Desc:</b>	
<b>Air Closure Time:</b>	
<b>Waterway Closed:</b>	N
<b>Waterway Desc:</b>	
<b>Waterway Closure Time:</b>	

**Road Closed:** U  
**Road Desc:**  
**Road Closure Time:**  
**Closure Direction:**  
**Major Artery:** No  
**Track Closed:** N  
**Track Desc:**  
**Track Closure Time:**  
**Media Interest:** UNKNOWN  
**Medium Desc:** WATER  
**Additional Medium Info:** /STORM DRAIN & ROADWAY & TRAILER  
**Body of Water:** STORM DRAIN  
**Tributary of:**  
**Nearest River Mile Maker:**  
**Release Secured:** U  
**Est Duration of Release:**  
**Release Rate:**  
**Desc Remedial Action:** OSRO (MASTERS ARS) HAVE BEEN HIRED AND ARE ENROUTE. TX HAZ MAT ARE ON SITE.  
**State Agency on Scene:** TX HAZ MAT  
**State Agency Report No:**  
**Other Agency Notified:**  
**Weather Conditions:** UNKNOWN  
**Air Temperature:**  
**Wind Speed:**  
**Wind Direction:**  
**Water Supply Contaminated:** U  
**Sheen Size:**  
**Sheen Color:**  
**Direction of Sheen Travel:**  
**Sheen Odor Description:**  
**Wave Condition:**  
**Current Speed:**  
**Current Direction:**  
**Water Temperature:**  
**Track Close Dir:**  
**EMPL Fatality:**  
**Pass Fatality:**  
**Community Impact:**  
**Wind Speed Unit:**  
**Employee Injuries:**  
**Passenger Injuries:**  
**Occupant Fatality:**  
**Current Speed Unit:**  
**Road Closure Units:**  
**Track Closure Units:**  
**Sheen Size Units:**  
**Additional Info:** \*\*CALLER HAD LIMITED INFORMATION AT THE TIME OF THE REPORT.  
**State Agency Notified:**  
**Federal Agency Notified:**  
**Nearest River Mile Marker:**  
**Sheen Size Length:**  
**Sheen Size Length Units:**  
**Sheen Size Width:**  
**Sheen Size Width Units:**  
**Offshore:** N  
**Duration Unit:**  
**Release Rate Unit:**  
**Release Rate Rate:**  
**Passengers Transferred:** NO

**Site:** INTERSTATE 610 W TAYLOR STREET HOUSTON TX

ERNS

<b>NRC Report No:</b>	1046635	<b>Direction From City:</b>	
<b>Type of Incident:</b>	MOBILE	<b>Lat Quad:</b>	
<b>Incident Cause:</b>	TRANSPORT ACCIDENT	<b>Long Quad:</b>	
<b>Incident Date:</b>	5/10/2013 4:00:00 AM	<b>Location Section:</b>	
<b>Incident Location:</b>		<b>Location Township:</b>	
<b>Incident Dtg:</b>	OCCURRED	<b>Location Range:</b>	
<b>Distance From City:</b>		<b>Potential Flag:</b>	No

**Distance Units:**

**Year:**

Calendar Year 2013

**Description of Incident:**

CALLER STATED THAT A TRACTOR TRAILER TRUCK JACKKNIFED AND DISCHARGED APPROXIMATELY 100 GALLONS OF DIESEL FUEL FROM ITS SADDLE TANKS ONTO THE GROUND.

**Material Spill Information**

**Chris Code:** ODS  
**CAS No:** 000000-00-0  
**UN No:**  
**Amount of Material:** 100  
**Unit of Measure:** GALLON(S)

**Name of Material:** OIL: DIESEL  
**If Reached Water:** NO  
**Amount in Water:**  
**Unit Reach Water:**


**Calls Information**

**Date Time Received:** 5/10/2013 6:24:16 AM  
**Date Time Complete:** 5/10/2013 6:29:57 AM  
**Call Type:** INC  
**Responsible Company:** SAIA MOTOR FREIGHT  
**Responsible ORG Type:** PRIVATE ENTERPRISE

**Responsible City:** JOHNS CREEK  
**Responsible State:** GA  
**Responsible Zip:**  
**On Behalf of:**  
**Source:** TELEPHONE

**Incidents Information**

**Aircraft Type:**  
**Aircraft Model:**  
**Aircraft ID:**  
**Aircraft Fuel Capacity:**  
**Aircraft Fuel Capacity Units:**  
**Aircraft Fuel on Board:**  
**Aircraft Fuel OB Units:**  
**Aircraft Spot No:**  
**Aircraft Hanger:**  
**Aircraft Runway No:**  
**Road Mile Marker:**  
**Building ID:**  
**Type of Fixed Object:**  
**Power Generating Facility:** U  
**Generating Capacity:**  
**Type of Fuel:**  
**NPDES:**  
**NPDES Compliance:** U  
**Pipeline Type:**  
**DOT Regulated:** U  
**Pipeline Above Ground:** ABOVE  
**Exposed Underwater:** N  
**Pipeline Covered:** U  
**Railroad Hotline:**  
**Grade Crossing:** U  
**Location Subdivision:**  
**Railroad Milepost:**  
**Type Vehicle Involved:**  
**Crossing Device Type:**  
**Device Operational:** U  
**Dot Crossing No:**  
**Brake Failure:** U  
**Description of Tank:**  
**Tank Above Ground:** ABOVE  
**Transportable Container:** U  
**Tank Regulated:** U  
**Tank Regulated By:**  
**Tank ID:**  
**Capacity of Tank:**  
**Capacity of Tank Units:**  
**Actual Amount:**  
**Actual Amount Units:**  
**Platform Rig Name:**  
**Platform Letter:**






**Location Area ID:**  
**Location Block ID:**  
**OCSG No:**  
**OCSG No:**  
**State Lease No:**  
**Pier Dock No:**  
**Berth Slip No:**  
**Continuous Release Type:**  
**Initial Cont Release No:**  
**Continuous Release Permit:**  
**Allision:** U  
**Type of Structure:**  
**Structure Name:**  
**Structure Operational:** U  
**Airbag Deployed:** U  
**Date Time Normal Service:**  
**Service Disruption Time:**  
**Service Disruption Units:**  
**Transit Bus Flag:**  
**CR Begin Date:**  
**CR End Date:**  
**CR Change Date:**  
**FBI Contact:**  
**FBI Contact Date Time:**  
**Sub Part C Testing Req:** XXX  
**Conductor Testing:**  
**Engineer Testing:**  
**Trainman Testing:**  
**Yard Foreman Testing:**  
**RCL Operator Testing:**  
**Brakeman Testing:**  
**Train Dispatcher Testing:**  
**Signalman Testing:**  
**Other Employee Testing:**  
**Unknown Testing:**  
**Passenger Handling:**  
**Passenger Route:** XXX  
**Passenger Delay:** XXX

**Incident Details Information**

**Fire Involved:** N  
**Fire Extinguished:** U  
**Any Evacuations:** N  
**Number Evacuated:**  
**Who Evacuated:**  
**Radius Of Evacuation:**  
**Any Injuries:** N  
**No. Injured:**  
**No. Hospitalized:**  
**Any Fatalities:** N  
**No. Fatalities:**  
**Any Damages:** N  
**Damage Amount:**  
**Air Corridor Closed:** N  
**Air Corridor Desc:**  
**Air Closure Time:**  
**Waterway Closed:** N  
**Waterway Desc:**  
**Waterway Closure Time:**  
**Road Closed:** Y  
**Road Desc:** INTERSTATE 610  
**Road Closure Time:** 2  
**Closure Direction:** W  
**Major Artery:** No  
**Track Closed:** N  
**Track Desc:**  
**Track Closure Time:**  
**Media Interest:** NONE  
**Medium Desc:** LAND



**Additional Medium Info:** GROUND  
**Body of Water:**  
**Tributary of:**  
**Nearest River Mile Maker:**  
**Release Secured:** Y  
**Est Duration of Release:**  
**Release Rate:**  
**Desc Remedial Action:** ENVIRONMENTAL CLEANUP CREW EN ROUTE.  
**State Agency on Scene:**  
**State Agency Report No:** 2013-1499  
**Other Agency Notified:**  
**Weather Conditions:**  
**Air Temperature:**  
**Wind Speed:**  
**Wind Direction:**  
**Water Supply Contaminated:** U  
**Sheen Size:**  
**Sheen Color:**  
**Direction of Sheen Travel:**  
**Sheen Odor Description:**  
**Wave Condition:**  
**Current Speed:**  
**Current Direction:**  
**Water Temperature:**  
**Track Close Dir:**  
**EMPL Fatality:**  
**Pass Fatality:**  
**Community Impact:**  
**Wind Speed Unit:**  
**Employee Injuries:**  
**Passenger Injuries:**  
**Occupant Fatality:**  
**Current Speed Unit:**  
**Road Closure Units:**  
**Track Closure Units:**  
**Sheen Size Units:**  
**Additional Info:**  
**State Agency Notified:** TCEQ  
**Federal Agency Notified:**  
**Nearest River Mile Marker:**  
**Sheen Size Length:**  
**Sheen Size Length Units:**  
**Sheen Size Width:**  
**Sheen Size Width Units:**  
**Offshore:** N  
**Duration Unit:**  
**Release Rate Unit:**  
**Release Rate Rate:**  
**Passengers Transferred:** NO

DRAFT

**Site:** ON 610 LOOP SOUTH-EAST BETWEEN I-45 AND, HWY 225 HOUSTON TX ERNS

<b>NRC Report No:</b>	31489	<b>Direction From City:</b>	
<b>Type of Incident:</b>	UNKNOWN SHEEN	<b>Lat Quad:</b>	
<b>Incident Cause:</b>	UNKNOWN	<b>Long Quad:</b>	
<b>Incident Date:</b>	7/18/1990 11:30:00 AM	<b>Location Section:</b>	
<b>Incident Location:</b>		<b>Location Township:</b>	
<b>Incident Dtg:</b>	DISCOVERED	<b>Location Range:</b>	
<b>Distance From City:</b>		<b>Potential Flag:</b>	
<b>Distance Units:</b>		<b>Year:</b>	Calendar Year 1990
<b>Description of Incident:</b>	UNKNOWN / UNKNOWN - CALLER DISCOVERED 2 PUDDLES OF MATERIAL ON THEROADWAY.		

**Material Spill Information**

<b>Chris Code:</b>	UNK	<b>Name of Material:</b>	UNKNOWN MATERIAL, YELLOW COLOR
<b>CAS No:</b>		<b>If Reached Water:</b>	YES
<b>UN No:</b>		<b>Amount in Water:</b>	0
<b>Amount of Material:</b>	0	<b>Unit Reach Water:</b>	UNKNOWN AMOUNT

Unit of Measure: UNKNOWN AMOUNT

**Calls Information**

<b>Date Time Received:</b>	7/18/1990 12:42:58 PM	<b>Responsible City:</b>	
<b>Date Time Complete:</b>	7/18/1990 12:50:39 PM	<b>Responsible State:</b>	XX
<b>Call Type:</b>	INC	<b>Responsible Zip:</b>	
<b>Responsible Company:</b>		<b>On Behalf of:</b>	
<b>Responsible ORG Type:</b>	UNKNOWN	<b>Source:</b>	UNAVAILABLE

**Incidents Information**

<b>Aircraft Type:</b>	UNKNOWN
<b>Aircraft Model:</b>	
<b>Aircraft ID:</b>	
<b>Aircraft Fuel Capacity:</b>	
<b>Aircraft Fuel Capacity Units:</b>	
<b>Aircraft Fuel on Board:</b>	
<b>Aircraft Fuel OB Units:</b>	
<b>Aircraft Spot No:</b>	
<b>Aircraft Hanger:</b>	
<b>Aircraft Runway No:</b>	
<b>Road Mile Marker:</b>	
<b>Building ID:</b>	
<b>Type of Fixed Object:</b>	UNKNOWN
<b>Power Generating Facility:</b>	U
<b>Generating Capacity:</b>	
<b>Type of Fuel:</b>	
<b>NPDES:</b>	
<b>NPDES Compliance:</b>	U
<b>Pipeline Type:</b>	UNKNOWN
<b>DOT Regulated:</b>	U
<b>Pipeline Above Ground:</b>	ABOVE
<b>Exposed Underwater:</b>	U
<b>Pipeline Covered:</b>	U
<b>Railroad Hotline:</b>	No
<b>Grade Crossing:</b>	N
<b>Location Subdivision:</b>	
<b>Railroad Milepost:</b>	UNKNOWN
<b>Type Vehicle Involved:</b>	UNKNOWN
<b>Crossing Device Type:</b>	
<b>Device Operational:</b>	Y
<b>Dot Crossing No:</b>	
<b>Brake Failure:</b>	N
<b>Description of Tank:</b>	
<b>Tank Above Ground:</b>	ABOVE
<b>Transportable Container:</b>	U
<b>Tank Regulated:</b>	U
<b>Tank Regulated By:</b>	
<b>Tank ID:</b>	
<b>Capacity of Tank:</b>	
<b>Capacity of Tank Units:</b>	
<b>Actual Amount:</b>	
<b>Actual Amount Units:</b>	
<b>Platform Rig Name:</b>	
<b>Platform Letter:</b>	
<b>Location Area ID:</b>	
<b>Location Block ID:</b>	
<b>OCSG No:</b>	
<b>OCSG No:</b>	
<b>State Lease No:</b>	
<b>Pier Dock No:</b>	
<b>Berth Slip No:</b>	
<b>Continuous Release Type:</b>	
<b>Initial Cont Release No:</b>	
<b>Continuous Release Permit:</b>	
<b>Allision:</b>	N



**Type of Structure:**  
**Structure Name:**  
**Structure Operational:** Y  
**Airbag Deployed:**  
**Date Time Normal Service:**  
**Service Disruption Time:**  
**Service Disruption Units:**  
**Transit Bus Flag:**  
**CR Begin Date:**  
**CR End Date:**  
**CR Change Date:**  
**FBI Contact:**  
**FBI Contact Date Time:**  
**Sub Part C Testing Req:** XXX  
**Conductor Testing:**  
**Engineer Testing:**  
**Trainman Testing:**  
**Yard Foreman Testing:**  
**RCL Operator Testing:**  
**Brakeman Testing:**  
**Train Dispatcher Testing:**  
**Signalman Testing:**  
**Other Employee Testing:**  
**Unknown Testing:**  
**Passenger Handling:**  
**Passenger Route:** XXX  
**Passenger Delay:** XXX

**Incident Details Information**

**Fire Involved:** N  
**Fire Extinguished:** U  
**Any Evacuations:** N  
**Number Evacuated:**  
**Who Evacuated:**  
**Radius Of Evacuation:**  
**Any Injuries:** U  
**No. Injured:**  
**No. Hospitalized:**  
**Any Fatalities:** U  
**No. Fatalities:**  
**Any Damages:** N  
**Damage Amount:**  
**Air Corridor Closed:** N  
**Air Corridor Desc:**  
**Air Closure Time:**  
**Waterway Closed:** N  
**Waterway Desc:**  
**Waterway Closure Time:**  
**Road Closed:** N  
**Road Desc:**  
**Road Closure Time:**  
**Closure Direction:**  
**Major Artery:** No  
**Track Closed:** N  
**Track Desc:**  
**Track Closure Time:**  
**Media Interest:**  
**Medium Desc:** LAND  
**Additional Medium Info:** ROADWAY  
**Body of Water:**  
**Tributary of:**  
**Nearest River Mile Marker:**  
**Release Secured:** U  
**Est Duration of Release:**  
**Release Rate:**  
**Desc Remedial Action:** NONE.THERE WAS ALSO AN OVERPOWERING CHEMICAL ODOR NEAR THE PUDDLES.  
**State Agency on Scene:**  
**State Agency Report No:**  
**Other Agency Notified:**

**Weather Conditions:**

**Air Temperature:**

**Wind Speed:**

**Wind Direction:**

**Water Supply Contaminated:** U

**Sheen Size:**

**Sheen Color:**

**Direction of Sheen Travel:**

**Sheen Odor Description:**

**Wave Condition:**

**Current Speed:**

**Current Direction:**

**Water Temperature:**

**Track Close Dir:**

**EMPL Fatality:**

**Pass Fatality:**

**Community Impact:** N

**Wind Speed Unit:**

**Employee Injuries:**

**Passenger Injuries:**

**Occupant Fatality:**

**Current Speed Unit:**

**Road Closure Units:**

**Track Closure Units:**

**Sheen Size Units:**

**Additional Info:** THERE ARE 2 PUDDLES OF MATERIAL, 5 FT BY 10 FT

**State Agency Notified:**

**Federal Agency Notified:**

**Nearest River Mile Marker:**

**Sheen Size Length:**

**Sheen Size Length Units:**

**Sheen Size Width:**

**Sheen Size Width Units:**

**Offshore:** Y

**Duration Unit:**

**Release Rate Unit:**

**Release Rate Rate:**

**Passengers Transferred:** UNK

**Site:** ON SOUTH POST OAK RD .5 MI SOUTH OF WEST ORUM HOUSTON TX ERNS

<b>NRC Report No:</b>	94190	<b>Direction From City:</b>	
<b>Type of Incident:</b>	PIPELINE	<b>Lat Quad:</b>	
<b>Incident Cause:</b>	OPERATOR ERROR	<b>Long Quad:</b>	
<b>Incident Date:</b>	10/25/1991 4:45:00 PM	<b>Location Section:</b>	
<b>Incident Location:</b>		<b>Location Township:</b>	
<b>Incident Dtg:</b>	OCCURRED	<b>Location Range:</b>	
<b>Distance From City:</b>		<b>Potential Flag:</b>	
<b>Distance Units:</b>		<b>Year:</b>	Calendar Year 1991
<b>Description of Incident:</b>	8" PIPELINE/CONSTRUCTION CO WAS DIGGING WITH A BACK HOE WHEN IT RUPTURED THE PIPELINE.		

**Material Spill Information**

<b>Chris Code:</b>	OIL	<b>Name of Material:</b>	OIL: CRUDE
<b>CAS No:</b>		<b>If Reached Water:</b>	YES
<b>UN No:</b>		<b>Amount in Water:</b>	0
<b>Amount of Material:</b>	225	<b>Unit Reach Water:</b>	NONE
<b>Unit of Measure:</b>	BARREL(S)		


**Calls Information**

<b>Date Time Received:</b>	10/28/1991 7:33:13 PM	<b>Responsible City:</b>	
<b>Date Time Complete:</b>	10/28/1991 7:42:08 PM	<b>Responsible State:</b>	XX
<b>Call Type:</b>	INC	<b>Responsible Zip:</b>	
<b>Responsible Company:</b>	JALCO CONSTRUCTION CO	<b>On Behalf of:</b>	
<b>Responsible ORG</b>	PRIVATE ENTERPRISE	<b>Source:</b>	UNAVAILABLE

Type:

**Incidents Information**


**Aircraft Type:** UNKNOWN  
**Aircraft Model:**  
**Aircraft ID:**  
**Aircraft Fuel Capacity:**  
**Aircraft Fuel Capacity Units:**  
**Aircraft Fuel on Board:**  
**Aircraft Fuel OB Units:**  
**Aircraft Spot No:**  
**Aircraft Hanger:**  
**Aircraft Runway No:**  
**Road Mile Marker:**  
**Building ID:**  
**Type of Fixed Object:** UNKNOWN  
**Power Generating Facility:** U  
**Generating Capacity:**  
**Type of Fuel:**  
**NPDES:**  
**NPDES Compliance:** U  
**Pipeline Type:** UNKNOWN  
**DOT Regulated:** U  
**Pipeline Above Ground:** ABOVE  
**Exposed Underwater:** U  
**Pipeline Covered:** U  
**Railroad Hotline:** No  
**Grade Crossing:** N  
**Location Subdivision:**  
**Railroad Milepost:** UNKNOWN  
**Type Vehicle Involved:** UNKNOWN  
**Crossing Device Type:**  
**Device Operational:** Y  
**Dot Crossing No:**  
**Brake Failure:** N  
**Description of Tank:**  
**Tank Above Ground:** ABOVE  
**Transportable Container:** U  
**Tank Regulated:** U  
**Tank Regulated By:**  
**Tank ID:**  
**Capacity of Tank:**  
**Capacity of Tank Units:**  
**Actual Amount:**  
**Actual Amount Units:**  
**Platform Rig Name:**  
**Platform Letter:**  
**Location Area ID:**  
**Location Block ID:**  
**OCSG No:**  
**OCSG No:**  
**State Lease No:**  
**Pier Dock No:**  
**Berth Slip No:**  
**Continuous Release Type:**  
**Initial Cont Release No:**  
**Continuous Release Permit:**  
**Allision:** N  
**Type of Structure:**  
**Structure Name:**  
**Structure Operational:** Y  
**Airbag Deployed:**  
**Date Time Normal Service:**  
**Service Disruption Time:**  
**Service Disruption Units:**  
**Transit Bus Flag:**  
**CR Begin Date:**  
**CR End Date:**  
**CR Change Date:**



**FBI Contact:**  
**FBI Contact Date Time:**  
**Sub Part C Testing Req:** XXX  
**Conductor Testing:**  
**Engineer Testing:**  
**Trainman Testing:**  
**Yard Foreman Testing:**  
**RCL Operator Testing:**  
**Brakeman Testing:**  
**Train Dispatcher Testing:**  
**Signalman Testing:**  
**Other Employee Testing:**  
**Unknown Testing:**  
**Passenger Handling:**  
**Passenger Route:** XXX  
**Passenger Delay:** XXX

**Incident Details Information**

**Fire Involved:** N  
**Fire Extinguished:** N  
**Any Evacuations:** N  
**Number Evacuated:**  
**Who Evacuated:**  
**Radius Of Evacuation:**  
**Any Injuries:** U  
**No. Injured:**  
**No. Hospitalized:**  
**Any Fatalities:** U  
**No. Fatalities:**  
**Any Damages:** N  
**Damage Amount:**  
**Air Corridor Closed:**  
**Air Corridor Desc:**  
**Air Closure Time:**  
**Waterway Closed:**  
**Waterway Desc:**  
**Waterway Closure Time:**  
**Road Closed:**  
**Road Desc:**  
**Road Closure Time:**  
**Closure Direction:**  
**Major Artery:**  
**Track Closed:**  
**Track Desc:**  
**Track Closure Time:**  
**Media Interest:**  
**Medium Desc:** LAND  
**Additional Medium Info:** SOIL  
**Body of Water:**  
**Tributary of:**  
**Nearest River Mile Marker:**  
**Release Secured:**  
**Est Duration of Release:**  
**Release Rate:**  
**Desc Remedial Action:** VACUUM TRUCKS WERE ON SCENE AND LINE WAS SHUT DOWN AND BLOCKED IN.LINE WAS PATCHED.  
**State Agency on Scene:**  
**State Agency Report No:**  
**Other Agency Notified:**  
**Weather Conditions:**  
**Air Temperature:**  
**Wind Speed:**  
**Wind Direction:**  
**Water Supply Contaminated:**  
**Sheen Size:**  
**Sheen Color:**  
**Direction of Sheen Travel:**  
**Sheen Odor Description:**  
**Wave Condition:**  
**Current Speed:**





**Current Direction:**  
**Water Temperature:**  
**Track Close Dir:**  
**EMPL Fatality:**  
**Pass Fatality:**  
**Community Impact:**  
**Wind Speed Unit:**  
**Employee Injuries:**  
**Passenger Injuries:**  
**Occupant Fatality:**  
**Current Speed Unit:**  
**Road Closure Units:**  
**Track Closure Units:**  
**Sheen Size Units:**  
**Additional Info:**  
**State Agency Notified:**  
**Federal Agency Notified:**  
**Nearest River Mile Marker:**  
**Sheen Size Length:**  
**Sheen Size Length Units:**  
**Sheen Size Width:**  
**Sheen Size Width Units:**  
**Offshore:**  
**Duration Unit:**  
**Release Rate Unit:**  
**Release Rate Rate:**  
**Passengers Transferred:** UNK

**Site:** 610 LOOP INTERSTATE 10 HOUSTON TX ERNS

<b>NRC Report No:</b>	885807	<b>Direction From City:</b>	
<b>Type of Incident:</b>	MOBILE	<b>Lat Quad:</b>	
<b>Incident Cause:</b>	EQUIPMENT FAILURE	<b>Long Quad:</b>	
<b>Incident Date:</b>	9/30/2008 5:00:00 PM	<b>Location Section:</b>	
<b>Incident Location:</b>		<b>Location Township:</b>	
<b>Incident Dtg:</b>	OCCURRED	<b>Location Range:</b>	
<b>Distance From City:</b>		<b>Potential Flag:</b>	No
<b>Distance Units:</b>		<b>Year:</b>	Calendar Year 2008
<b>Description of Incident:</b>	CALLER IS REPORTING A DISCHARGE OF DIESEL FUEL FROM A SADDLE TANK OF A TRACTOR TRAILER DUE TO THE TANK COMING OFF OF THE TRUCK DUE TO UNKNOWN CAUSES. THE RELEASE WENT ONTO THE ASPHALT AND INTO A STORM DRAIN.		

**Material Spill Information**

<b>Chris Code:</b>	ODS	<b>Name of Material:</b>	OIL: DIESEL
<b>CAS No:</b>	000000-00-0	<b>If Reached Water:</b>	YES
<b>UN No:</b>		<b>Amount in Water:</b>	0
<b>Amount of Material:</b>	150	<b>Unit Reach Water:</b>	UNKNOWN AMOUNT
<b>Unit of Measure:</b>	GALLON(S)		


**Calls Information**

<b>Date Time Received:</b>	9/30/2008 6:55:45 PM	<b>Responsible City:</b>	CHARLOTTE
<b>Date Time Complete:</b>	9/30/2008 7:01:06 PM	<b>Responsible State:</b>	NC
<b>Call Type:</b>	INC	<b>Responsible Zip:</b>	28273
<b>Responsible Company:</b>	BRIDGE TERMINAL TRANSPORT	<b>On Behalf of:</b>	
<b>Responsible ORG Type:</b>	PRIVATE ENTERPRISE	<b>Source:</b>	TELEPHONE

**Incidents Information**

**Aircraft Type:**  
**Aircraft Model:**  
**Aircraft ID:**  
**Aircraft Fuel Capacity:**  
**Aircraft Fuel Capacity Units:**

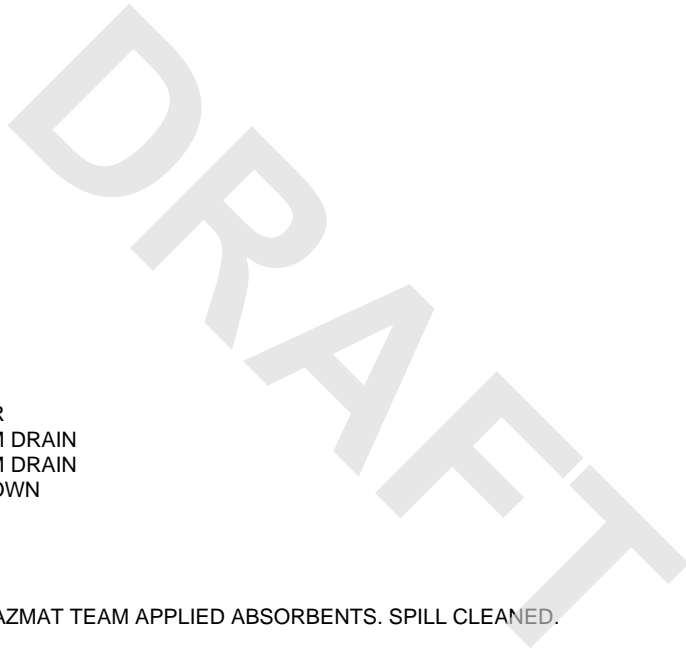
**Aircraft Fuel on Board:**  
**Aircraft Fuel OB Units:**  
**Aircraft Spot No:**  
**Aircraft Hanger:**  
**Aircraft Runway No:**  
**Road Mile Marker:**  
**Building ID:**  
**Type of Fixed Object:**  
**Power Generating Facility:** U  
**Generating Capacity:**  
**Type of Fuel:**  
**NPDES:**  
**NPDES Compliance:** U  
**Pipeline Type:**  
**DOT Regulated:** U  
**Pipeline Above Ground:** ABOVE  
**Exposed Underwater:** N  
**Pipeline Covered:** U  
**Railroad Hotline:**  
**Grade Crossing:** U  
**Location Subdivision:**  
**Railroad Milepost:**  
**Type Vehicle Involved:**  
**Crossing Device Type:**  
**Device Operational:** Y  
**Dot Crossing No:**  
**Brake Failure:** U  
**Description of Tank:**  
**Tank Above Ground:** ABOVE  
**Transportable Container:** U  
**Tank Regulated:** U  
**Tank Regulated By:**  
**Tank ID:**  
**Capacity of Tank:**  
**Capacity of Tank Units:**  
**Actual Amount:**  
**Actual Amount Units:**  
**Platform Rig Name:**  
**Platform Letter:**  
**Location Area ID:**  
**Location Block ID:**  
**OCSG No:**  
**OCSG No:**  
**State Lease No:**  
**Pier Dock No:**  
**Berth Slip No:**  
**Continuous Release Type:**  
**Initial Cont Release No:**  
**Continuous Release Permit:**  
**Allision:** U  
**Type of Structure:**  
**Structure Name:**  
**Structure Operational:** U  
**Airbag Deployed:** U  
**Date Time Normal Service:**  
**Service Disruption Time:**  
**Service Disruption Units:**  
**Transit Bus Flag:**  
**CR Begin Date:**  
**CR End Date:**  
**CR Change Date:**  
**FBI Contact:**  
**FBI Contact Date Time:**  
**Sub Part C Testing Req:** XXX  
**Conductor Testing:**  
**Engineer Testing:**  
**Trainman Testing:**  
**Yard Foreman Testing:**  
**RCL Operator Testing:**  
**Brakeman Testing:**  
**Train Dispatcher Testing:**



**Signalman Testing:**  
**Other Employee Testing:**  
**Unknown Testing:**  
**Passenger Handling:**  
**Passenger Route:** XXX  
**Passenger Delay:** XXX

**Incident Details Information**

**Fire Involved:** N  
**Fire Extinguished:** U  
**Any Evacuations:** N  
**Number Evacuated:**  
**Who Evacuated:**  
**Radius Of Evacuation:**  
**Any Injuries:** N  
**No. Injured:**  
**No. Hospitalized:**  
**Any Fatalities:** N  
**No. Fatalities:**  
**Any Damages:** N  
**Damage Amount:**  
**Air Corridor Closed:** N  
**Air Corridor Desc:**  
**Air Closure Time:**  
**Waterway Closed:** N  
**Waterway Desc:**  
**Waterway Closure Time:**  
**Road Closed:** N  
**Road Desc:**  
**Road Closure Time:**  
**Closure Direction:**  
**Major Artery:** No  
**Track Closed:** N  
**Track Desc:**  
**Track Closure Time:**  
**Media Interest:** NONE  
**Medium Desc:** WATER  
**Additional Medium Info:** STORM DRAIN  
**Body of Water:** STORM DRAIN  
**Tributary of:** UNKNOWN  
**Nearest River Mile Marker:**  
**Release Secured:** Y  
**Est Duration of Release:**  
**Release Rate:**  
**Desc Remedial Action:** THE HAZMAT TEAM APPLIED ABSORBENTS. SPILL CLEANED.  
**State Agency on Scene:** NONE  
**State Agency Report No:** 20083601  
**Other Agency Notified:**  
**Weather Conditions:**  
**Air Temperature:**  
**Wind Speed:**  
**Wind Direction:**  
**Water Supply Contaminated:** U  
**Sheen Size:**  
**Sheen Color:**  
**Direction of Sheen Travel:**  
**Sheen Odor Description:**  
**Wave Condition:**  
**Current Speed:**  
**Current Direction:**  
**Water Temperature:**  
**Track Close Dir:**  
**EMPL Fatality:**  
**Pass Fatality:**  
**Community Impact:**  
**Wind Speed Unit:**  
**Employee Injuries:**  
**Passenger Injuries:**  
**Occupant Fatality:**



**Current Speed Unit:**  
**Road Closure Units:**  
**Track Closure Units:**  
**Sheen Size Units:**  
**Additional Info:** CALLER HAS NO ADDITIONAL INFORMATION.  
**State Agency Notified:** TCEQ / LEPC  
**Federal Agency Notified:** NONE  
**Nearest River Mile Marker:**  
**Sheen Size Length:**  
**Sheen Size Length Units:**  
**Sheen Size Width:**  
**Sheen Size Width Units:**  
**Offshore:** N  
**Duration Unit:**  
**Release Rate Unit:**  
**Release Rate Rate:**  
**Passengers Transferred:** NO

**Site:**  
**HWY 610 EAST LOOP HOUSTON TX**

ERNS

**NRC Report No:** 760258  
**Type of Incident:** MOBILE  
**Incident Cause:** TRANSPORT ACCIDENT  
**Incident Date:** 5/28/2005 8:00:00 AM  
**Incident Location:** HWY 610 EAST LOOP  
**Incident Dtg:** OCCURRED  
**Distance From City:**  
**Distance Units:**  
**Description of Incident:** A TANKER TRUCK CARRYING SODIUM HYDROXIDE SOLUTION WAS INVOLVED IN A TRAFFIC ACCIDENT CAUSING A RELEASE ONTO THE PAVEMENT AND INTO A STORM DRAIN FROM THE TANKER.

**Direction From City:**  
**Lat Quad:**  
**Long Quad:**  
**Location Section:**  
**Location Township:**  
**Location Range:**  
**Potential Flag:**  
**Year:** Calendar Year 2005

**Material Spill Information**

**Chris Code:** NCC  
**CAS No:** 000000-00-0  
**UN No:**  
**Amount of Material:** 3500  
**Unit of Measure:** GALLON(S)

**Name of Material:** SODIUM HYDROXIDE SOLUTION (50% WATER)  
**If Reached Water:** YES  
**Amount in Water:** 3000  
**Unit Reach Water:** GALLON(S)

**Calls Information**

**Date Time Received:** 5/28/2005 3:37:47 PM  
**Date Time Complete:** 5/28/2005 3:46:31 PM  
**Call Type:** INC  
**Responsible Company:** INTERPRISE TRANSPORTATION CO  
**Responsible ORG Type:** PRIVATE ENTERPRISE

**Responsible City:** HOUSTON  
**Responsible State:** TX  
**Responsible Zip:** 77008  
**On Behalf of:**  
**Source:** TELEPHONE

**Incidents Information**

**Aircraft Type:**  
**Aircraft Model:**  
**Aircraft ID:**  
**Aircraft Fuel Capacity:**  
**Aircraft Fuel Capacity Units:**  
**Aircraft Fuel on Board:**  
**Aircraft Fuel OB Units:**  
**Aircraft Spot No:**  
**Aircraft Hanger:**  
**Aircraft Runway No:**  
**Road Mile Marker:**  
**Building ID:**  
**Type of Fixed Object:**  
**Power Generating Facility:** U  
**Generating Capacity:**

**Type of Fuel:**  
**NPDES:**  
**NPDES Compliance:** U  
**Pipeline Type:**  
**DOT Regulated:** U  
**Pipeline Above Ground:** ABOVE  
**Exposed Underwater:** N  
**Pipeline Covered:** U  
**Railroad Hotline:**  
**Grade Crossing:** N  
**Location Subdivision:**  
**Railroad Milepost:**  
**Type Vehicle Involved:**  
**Crossing Device Type:**  
**Device Operational:** Y  
**Dot Crossing No:**  
**Brake Failure:** N  
**Description of Tank:**  
**Tank Above Ground:** ABOVE  
**Transportable Container:** U  
**Tank Regulated:** U  
**Tank Regulated By:**  
**Tank ID:**  
**Capacity of Tank:**  
**Capacity of Tank Units:**  
**Actual Amount:**  
**Actual Amount Units:**  
**Platform Rig Name:**  
**Platform Letter:**  
**Location Area ID:**  
**Location Block ID:**  
**OCSG No:**  
**OCSG No:**  
**State Lease No:**  
**Pier Dock No:**  
**Berth Slip No:**  
**Continuous Release Type:**  
**Initial Cont Release No:**  
**Continuous Release Permit:**  
**Allision:** N  
**Type of Structure:**  
**Structure Name:**  
**Structure Operational:** U  
**Airbag Deployed:**  
**Date Time Normal Service:**  
**Service Disruption Time:**  
**Service Disruption Units:**  
**Transit Bus Flag:**  
**CR Begin Date:**  
**CR End Date:**  
**CR Change Date:**  
**FBI Contact:**  
**FBI Contact Date Time:**  
**Sub Part C Testing Req:** XXX  
**Conductor Testing:**  
**Engineer Testing:**  
**Trainman Testing:**  
**Yard Foreman Testing:**  
**RCL Operator Testing:**  
**Brakeman Testing:**  
**Train Dispatcher Testing:**  
**Signalman Testing:**  
**Other Employee Testing:**  
**Unknown Testing:**  
**Passenger Handling:**  
**Passenger Route:** XXX  
**Passenger Delay:** XXX

DRAFT

**Incident Details Information**

<b>Fire Involved:</b>	N
<b>Fire Extinguished:</b>	U
<b>Any Evacuations:</b>	N
<b>Number Evacuated:</b>	
<b>Who Evacuated:</b>	
<b>Radius Of Evacuation:</b>	
<b>Any Injuries:</b>	N
<b>No. Injured:</b>	
<b>No. Hospitalized:</b>	
<b>Any Fatalities:</b>	N
<b>No. Fatalities:</b>	
<b>Any Damages:</b>	N
<b>Damage Amount:</b>	
<b>Air Corridor Closed:</b>	N
<b>Air Corridor Desc:</b>	
<b>Air Closure Time:</b>	
<b>Waterway Closed:</b>	N
<b>Waterway Desc:</b>	
<b>Waterway Closure Time:</b>	
<b>Road Closed:</b>	Y
<b>Road Desc:</b>	HWY 610
<b>Road Closure Time:</b>	
<b>Closure Direction:</b>	ALL
<b>Major Artery:</b>	Yes
<b>Track Closed:</b>	N
<b>Track Desc:</b>	
<b>Track Closure Time:</b>	
<b>Media Interest:</b>	NONE
<b>Medium Desc:</b>	WATER
<b>Additional Medium Info:</b>	PAVEMENT>STORM DRAIN
<b>Body of Water:</b>	STORM DRAIN
<b>Tributary of:</b>	UNKNOWN
<b>Nearest River Mile Marker:</b>	
<b>Release Secured:</b>	Y
<b>Est Duration of Release:</b>	
<b>Release Rate:</b>	
<b>Desc Remedial Action:</b>	A CLEAN UP CREW ON-SITE WITH VAC TRUCKS
<b>State Agency on Scene:</b>	TCEQ /USCG /DOT
<b>State Agency Report No:</b>	
<b>Other Agency Notified:</b>	
<b>Weather Conditions:</b>	PARTLY CLOUDY
<b>Air Temperature:</b>	
<b>Wind Speed:</b>	
<b>Wind Direction:</b>	
<b>Water Supply Contaminated:</b>	N
<b>Sheen Size:</b>	
<b>Sheen Color:</b>	
<b>Direction of Sheen Travel:</b>	
<b>Sheen Odor Description:</b>	
<b>Wave Condition:</b>	
<b>Current Speed:</b>	
<b>Current Direction:</b>	
<b>Water Temperature:</b>	
<b>Track Close Dir:</b>	
<b>EMPL Fatality:</b>	
<b>Pass Fatality:</b>	
<b>Community Impact:</b>	N
<b>Wind Speed Unit:</b>	
<b>Employee Injuries:</b>	
<b>Passenger Injuries:</b>	
<b>Occupant Fatality:</b>	
<b>Current Speed Unit:</b>	
<b>Road Closure Units:</b>	
<b>Track Closure Units:</b>	
<b>Sheen Size Units:</b>	
<b>Additional Info:</b>	NONE
<b>State Agency Notified:</b>	
<b>Federal Agency Notified:</b>	
<b>Nearest River Mile Marker:</b>	
<b>Sheen Size Length:</b>	
<b>Sheen Size Length Units:</b>	

Sheen Size Width:  
Sheen Size Width Units:  
Offshore: N  
Duration Unit:  
Release Rate Unit:  
Release Rate Rate:  
Passengers Transferred: UNK

**Site:**  
HIGHWAY 610 NORTH AT HOMESTEAD RD HOUSTON TX

ERNS

**NRC Report No:** 426234  
**Type of Incident:** MOBILE  
**Incident Cause:** UNKNOWN  
**Incident Date:** 2/27/1998 12:30:00 PM  
**Incident Location:**  
**Incident Dtg:** OCCURRED  
**Distance From City:**  
**Distance Units:**  
**Description of Incident:** TRACTOR TRAILER / SADDLE TANK RUPTURED DUE TO AN UNKNOWN CAUSE TANK CAPACITY: 200 GALLONS

**Direction From City:**  
**Lat Quad:**  
**Long Quad:**  
**Location Section:**  
**Location Township:**  
**Location Range:**  
**Potential Flag:**  
**Year:** Calendar Year 1998

**Material Spill Information**

**Chris Code:** ODS  
**CAS No:**  
**UN No:**  
**Amount of Material:** 0  
**Unit of Measure:** UNKNOWN AMOUNT

**Name of Material:** OIL: DIESEL  
**If Reached Water:** YES  
**Amount in Water:** 0  
**Unit Reach Water:** UNKNOWN AMOUNT

**Calls Information**

**Date Time Received:** 2/27/1998 1:40:21 AM  
**Date Time Complete:** 2/27/1998 1:46:46 AM  
**Call Type:** INC  
**Responsible Company:** ROADWAY EXPRESS  
**Responsible ORG Type:** PRIVATE ENTERPRISE

**Responsible City:** HOUSTON  
**Responsible State:** TX  
**Responsible Zip:** 77013  
**On Behalf of:**  
**Source:** UNAVAILABLE

**Incidents Information**


**Aircraft Type:** UNKNOWN  
**Aircraft Model:**  
**Aircraft ID:**  
**Aircraft Fuel Capacity:**  
**Aircraft Fuel Capacity Units:**  
**Aircraft Fuel on Board:**  
**Aircraft Fuel OB Units:**  
**Aircraft Spot No:**  
**Aircraft Hanger:**  
**Aircraft Runway No:**  
**Road Mile Marker:**  
**Building ID:**  
**Type of Fixed Object:** UNKNOWN  
**Power Generating Facility:** U  
**Generating Capacity:**  
**Type of Fuel:**  
**NPDES:**  
**NPDES Compliance:** U  
**Pipeline Type:** UNKNOWN  
**DOT Regulated:** U  
**Pipeline Above Ground:** ABOVE  
**Exposed Underwater:** U  
**Pipeline Covered:** U  
**Railroad Hotline:** No  
**Grade Crossing:** N  
**Location Subdivision:**



<b>Railroad Milepost:</b>	UNKNOWN
<b>Type Vehicle Involved:</b>	UNKNOWN
<b>Crossing Device Type:</b>	
<b>Device Operational:</b>	Y
<b>Dot Crossing No:</b>	
<b>Brake Failure:</b>	N
<b>Description of Tank:</b>	
<b>Tank Above Ground:</b>	ABOVE
<b>Transportable Container:</b>	U
<b>Tank Regulated:</b>	U
<b>Tank Regulated By:</b>	
<b>Tank ID:</b>	
<b>Capacity of Tank:</b>	
<b>Capacity of Tank Units:</b>	
<b>Actual Amount:</b>	
<b>Actual Amount Units:</b>	
<b>Platform Rig Name:</b>	
<b>Platform Letter:</b>	
<b>Location Area ID:</b>	
<b>Location Block ID:</b>	
<b>OCSG No:</b>	
<b>OCSG No:</b>	
<b>State Lease No:</b>	
<b>Pier Dock No:</b>	
<b>Berth Slip No:</b>	
<b>Continuous Release Type:</b>	
<b>Initial Cont Release No:</b>	
<b>Continuous Release Permit:</b>	
<b>Allision:</b>	N
<b>Type of Structure:</b>	
<b>Structure Name:</b>	
<b>Structure Operational:</b>	Y
<b>Airbag Deployed:</b>	
<b>Date Time Normal Service:</b>	
<b>Service Disruption Time:</b>	
<b>Service Disruption Units:</b>	
<b>Transit Bus Flag:</b>	
<b>CR Begin Date:</b>	
<b>CR End Date:</b>	
<b>CR Change Date:</b>	
<b>FBI Contact:</b>	
<b>FBI Contact Date Time:</b>	
<b>Sub Part C Testing Req:</b>	XXX
<b>Conductor Testing:</b>	
<b>Engineer Testing:</b>	
<b>Trainman Testing:</b>	
<b>Yard Foreman Testing:</b>	
<b>RCL Operator Testing:</b>	
<b>Brakeman Testing:</b>	
<b>Train Dispatcher Testing:</b>	
<b>Signalman Testing:</b>	
<b>Other Employee Testing:</b>	
<b>Unknown Testing:</b>	
<b>Passenger Handling:</b>	
<b>Passenger Route:</b>	XXX
<b>Passenger Delay:</b>	XXX

**Incident Details Information**

<b>Fire Involved:</b>	N
<b>Fire Extinguished:</b>	U
<b>Any Evacuations:</b>	N
<b>Number Evacuated:</b>	
<b>Who Evacuated:</b>	
<b>Radius Of Evacuation:</b>	
<b>Any Injuries:</b>	U
<b>No. Injured:</b>	
<b>No. Hospitalized:</b>	
<b>Any Fatalities:</b>	U
<b>No. Fatalities:</b>	



<b>Any Damages:</b>	N
<b>Damage Amount:</b>	
<b>Air Corridor Closed:</b>	N
<b>Air Corridor Desc:</b>	
<b>Air Closure Time:</b>	
<b>Waterway Closed:</b>	N
<b>Waterway Desc:</b>	
<b>Waterway Closure Time:</b>	
<b>Road Closed:</b>	N
<b>Road Desc:</b>	
<b>Road Closure Time:</b>	
<b>Closure Direction:</b>	
<b>Major Artery:</b>	No
<b>Track Closed:</b>	N
<b>Track Desc:</b>	
<b>Track Closure Time:</b>	
<b>Media Interest:</b>	
<b>Medium Desc:</b>	UNKNOWN
<b>Additional Medium Info:</b>	CALLER DIDN'T KNOW MEDIUM IMPACTED
<b>Body of Water:</b>	
<b>Tributary of:</b>	
<b>Nearest River Mile Marker:</b>	
<b>Release Secured:</b>	U
<b>Est Duration of Release:</b>	
<b>Release Rate:</b>	
<b>Desc Remedial Action:</b>	NONE
<b>State Agency on Scene:</b>	
<b>State Agency Report No:</b>	
<b>Other Agency Notified:</b>	
<b>Weather Conditions:</b>	
<b>Air Temperature:</b>	
<b>Wind Speed:</b>	
<b>Wind Direction:</b>	
<b>Water Supply Contaminated:</b>	U
<b>Sheen Size:</b>	
<b>Sheen Color:</b>	
<b>Direction of Sheen Travel:</b>	
<b>Sheen Odor Description:</b>	
<b>Wave Condition:</b>	
<b>Current Speed:</b>	
<b>Current Direction:</b>	
<b>Water Temperature:</b>	
<b>Track Close Dir:</b>	
<b>EMPL Fatality:</b>	
<b>Pass Fatality:</b>	
<b>Community Impact:</b>	N
<b>Wind Speed Unit:</b>	
<b>Employee Injuries:</b>	
<b>Passenger Injuries:</b>	
<b>Occupant Fatality:</b>	
<b>Current Speed Unit:</b>	
<b>Road Closure Units:</b>	
<b>Track Closure Units:</b>	
<b>Sheen Size Units:</b>	
<b>Additional Info:</b>	CALLER GOT INFORMATION SECOND HAND AND HAD NO FURTHER INFORMATION WILL NOTIFY: THIER HAZMAT TEAM
<b>State Agency Notified:</b>	
<b>Federal Agency Notified:</b>	
<b>Nearest River Mile Marker:</b>	
<b>Sheen Size Length:</b>	
<b>Sheen Size Length Units:</b>	
<b>Sheen Size Width:</b>	
<b>Sheen Size Width Units:</b>	
<b>Offshore:</b>	N
<b>Duration Unit:</b>	
<b>Release Rate Unit:</b>	
<b>Release Rate Rate:</b>	
<b>Passengers Transferred:</b>	UNK

Site:

<b>NRC Report No:</b>	830570	<b>Direction From City:</b>	
<b>Type of Incident:</b>	UNKNOWN SHEEN	<b>Lat Quad:</b>	
<b>Incident Cause:</b>	UNKNOWN	<b>Long Quad:</b>	
<b>Incident Date:</b>	3/28/2007 7:30:00 AM	<b>Location Section:</b>	
<b>Incident Location:</b>	UNKNOWN SHEEN INCIDENT NORTH OF POST OAK BLVD MERCER ABORETUM ON MEMORIAL	<b>Location Township:</b>	
<b>Incident Dtg:</b>	DISCOVERED	<b>Location Range:</b>	
<b>Distance From City:</b>		<b>Potential Flag:</b>	No
<b>Distance Units:</b>		<b>Year:</b>	Calendar Year 2007
<b>Description of Incident:</b>	CALLER IS REPORTING AN UNKNOWN SHEEN IN THE BUFFALO BAYOU FROM AN UNKNOWN SOURCE.		

**Material Spill Information**

<b>Chris Code:</b>	OUN	<b>Name of Material:</b>	UNKNOWN OIL
<b>CAS No:</b>	000000-00-0	<b>If Reached Water:</b>	YES
<b>UN No:</b>		<b>Amount in Water:</b>	0
<b>Amount of Material:</b>	0	<b>Unit Reach Water:</b>	UNKNOWN AMOUNT
<b>Unit of Measure:</b>	UNKNOWN AMOUNT		

**Calls Information**

<b>Date Time Received:</b>	3/28/2007 9:42:15 AM	<b>Responsible City:</b>	
<b>Date Time Complete:</b>	3/28/2007 9:54:10 AM	<b>Responsible State:</b>	XX
<b>Call Type:</b>	INC	<b>Responsible Zip:</b>	
<b>Responsible Company:</b>		<b>On Behalf of:</b>	
<b>Responsible ORG Type:</b>	UNKNOWN	<b>Source:</b>	TELEPHONE


**Incidents Information**

**Aircraft Type:**  
**Aircraft Model:**  
**Aircraft ID:**  
**Aircraft Fuel Capacity:**  
**Aircraft Fuel Capacity Units:**  
**Aircraft Fuel on Board:**  
**Aircraft Fuel OB Units:**  
**Aircraft Spot No:**  
**Aircraft Hanger:**  
**Aircraft Runway No:**  
**Road Mile Marker:**  
**Building ID:**  
**Type of Fixed Object:**  
**Power Generating Facility:** U  
**Generating Capacity:**  
**Type of Fuel:**  
**NPDES:**  
**NPDES Compliance:** U  
**Pipeline Type:**  
**DOT Regulated:** U  
**Pipeline Above Ground:** ABOVE  
**Exposed Underwater:** N  
**Pipeline Covered:** U  
**Railroad Hotline:**  
**Grade Crossing:** U  
**Location Subdivision:**  
**Railroad Milepost:**  
**Type Vehicle Involved:**  
**Crossing Device Type:**  
**Device Operational:** Y  
**Dot Crossing No:**  
**Brake Failure:** U  
**Description of Tank:**  
**Tank Above Ground:** ABOVE  
**Transportable Container:** U

<b>Tank Regulated:</b>	U
<b>Tank Regulated By:</b>	
<b>Tank ID:</b>	
<b>Capacity of Tank:</b>	
<b>Capacity of Tank Units:</b>	
<b>Actual Amount:</b>	
<b>Actual Amount Units:</b>	
<b>Platform Rig Name:</b>	
<b>Platform Letter:</b>	
<b>Location Area ID:</b>	
<b>Location Block ID:</b>	
<b>OCSG No:</b>	
<b>OCSG No:</b>	
<b>State Lease No:</b>	
<b>Pier Dock No:</b>	
<b>Berth Slip No:</b>	
<b>Continuous Release Type:</b>	
<b>Initial Cont Release No:</b>	
<b>Continuous Release Permit:</b>	
<b>Allision:</b>	U
<b>Type of Structure:</b>	
<b>Structure Name:</b>	
<b>Structure Operational:</b>	U
<b>Airbag Deployed:</b>	U
<b>Date Time Normal Service:</b>	
<b>Service Disruption Time:</b>	
<b>Service Disruption Units:</b>	
<b>Transit Bus Flag:</b>	
<b>CR Begin Date:</b>	
<b>CR End Date:</b>	
<b>CR Change Date:</b>	
<b>FBI Contact:</b>	
<b>FBI Contact Date Time:</b>	
<b>Sub Part C Testing Req:</b>	XXX
<b>Conductor Testing:</b>	
<b>Engineer Testing:</b>	
<b>Trainman Testing:</b>	
<b>Yard Foreman Testing:</b>	
<b>RCL Operator Testing:</b>	
<b>Brakeman Testing:</b>	
<b>Train Dispatcher Testing:</b>	
<b>Signalman Testing:</b>	
<b>Other Employee Testing:</b>	
<b>Unknown Testing:</b>	
<b>Passenger Handling:</b>	
<b>Passenger Route:</b>	XXX
<b>Passenger Delay:</b>	XXX

**Incident Details Information**

<b>Fire Involved:</b>	N
<b>Fire Extinguished:</b>	U
<b>Any Evacuations:</b>	N
<b>Number Evacuated:</b>	
<b>Who Evacuated:</b>	
<b>Radius Of Evacuation:</b>	
<b>Any Injuries:</b>	N
<b>No. Injured:</b>	
<b>No. Hospitalized:</b>	
<b>Any Fatalities:</b>	N
<b>No. Fatalities:</b>	
<b>Any Damages:</b>	N
<b>Damage Amount:</b>	
<b>Air Corridor Closed:</b>	N
<b>Air Corridor Desc:</b>	
<b>Air Closure Time:</b>	
<b>Waterway Closed:</b>	N
<b>Waterway Desc:</b>	
<b>Waterway Closure Time:</b>	
<b>Road Closed:</b>	N



**Road Desc:**  
**Road Closure Time:**  
**Closure Direction:**  
**Major Artery:** No  
**Track Closed:** N  
**Track Desc:**  
**Track Closure Time:**  
**Media Interest:** NONE  
**Medium Desc:** WATER  
**Additional Medium Info:** //BUFFALO BAYOU  
**Body of Water:** BUFFALO BAYOU  
**Tributary of:** GALVESTON BAY  
**Nearest River Mile Marker:**  
**Release Secured:** U  
**Est Duration of Release:**  
**Release Rate:**  
**Desc Remedial Action:** NONE  
**State Agency on Scene:** NONE  
**State Agency Report No:** NONE  
**Other Agency Notified:**  
**Weather Conditions:** PARTLY CLOUDY  
**Air Temperature:** 35  
**Wind Speed:**  
**Wind Direction:**  
**Water Supply Contaminated:** U  
**Sheen Size:**  
**Sheen Color:** DARK BLACK  
**Direction of Sheen Travel:** S  
**Sheen Odor Description:**  
**Wave Condition:**  
**Current Speed:**  
**Current Direction:**  
**Water Temperature:**  
**Track Close Dir:**  
**EMPL Fatality:**  
**Pass Fatality:**  
**Community Impact:**  
**Wind Speed Unit:**  
**Employee Injuries:**  
**Passenger Injuries:**  
**Occupant Fatality:**  
**Current Speed Unit:**  
**Road Closure Units:**  
**Track Closure Units:**  
**Sheen Size Units:**  
**Additional Info:** CALLER HAS NO ADDITIONAL INFORMATION.  
**State Agency Notified:** NONE  
**Federal Agency Notified:** USCG  
**Nearest River Mile Marker:**  
**Sheen Size Length:** 2  
**Sheen Size Length Units:** MILES  
**Sheen Size Width:** 20  
**Sheen Size Width Units:** FEET  
**Offshore:** N  
**Duration Unit:**  
**Release Rate Unit:**  
**Release Rate Rate:**  
**Passengers Transferred:** NO

**Site:**  
**SOUTH POST OAK HOUSTON TX**

ERNS

**NRC Report No:** 715604  
**Type of Incident:** PIPELINE  
**Incident Cause:** OPERATOR ERROR  
**Incident Date:** 3/9/2004 8:30:00 AM  
**Incident Location:** RESIDENCE  
**Incident Dtg:** OCCURRED  
**Distance From City:**  
**Distance Units:**

**Direction From City:**  
**Lat Quad:**  
**Long Quad:**  
**Location Section:**  
**Location Township:**  
**Location Range:**  
**Potential Flag:**  
**Year:**

Calendar Year 2004

**Description of Incident:**

REPORT TAKEN FROM A NEWS REPORT. NEWS REPORTED THAT A CAR CARASHED INTO A GAS METER IN THE FRONT OF A PRIVATE RESIDENCE, DUE TO UNKNOWN CAUSES, RESLUTING IN A RELEASE OF NATURAL GAS INTO THE AIR. WITNESSES RAN INTO THE HOUSE AND RESCUED FOUR FAMILY MEMB

**Material Spill Information**

**Chris Code:** ONG  
**CAS No:** 000000-00-0  
**UN No:**  
**Amount of Material:** 0  
**Unit of Measure:** UNKNOWN AMOUNT

**Name of Material:** NATURAL GAS  
**If Reached Water:** NO  
**Amount in Water:**  
**Unit Reach Water:**

**Calls Information**

**Date Time Received:** 3/10/2004 8:28:05 AM  
**Date Time Complete:** 3/10/2004 8:34:50 AM  
**Call Type:** INC  
**Responsible Company:** RESIDENCE  
**Responsible ORG Type:** PRIVATE CITIZEN

**Responsible City:** HOUSTON  
**Responsible State:** TX  
**Responsible Zip:**  
**On Behalf of:**  
**Source:** NEWS

**Incidents Information**


**Aircraft Type:**  
**Aircraft Model:**  
**Aircraft ID:**  
**Aircraft Fuel Capacity:**  
**Aircraft Fuel Capacity Units:**  
**Aircraft Fuel on Board:**  
**Aircraft Fuel OB Units:**  
**Aircraft Spot No:**  
**Aircraft Hanger:**  
**Aircraft Runway No:**  
**Road Mile Marker:**  
**Building ID:**  
**Type of Fixed Object:**  
**Power Generating Facility:** U  
**Generating Capacity:**  
**Type of Fuel:**  
**NPDES:**  
**NPDES Compliance:** U  
**Pipeline Type:** UNKNOWN  
**DOT Regulated:** U  
**Pipeline Above Ground:** BELOW  
**Exposed Underwater:** N  
**Pipeline Covered:** U  
**Railroad Hotline:**  
**Grade Crossing:** N  
**Location Subdivision:**  
**Railroad Milepost:**  
**Type Vehicle Involved:**  
**Crossing Device Type:**  
**Device Operational:** Y  
**Dot Crossing No:**  
**Brake Failure:** N  
**Description of Tank:**  
**Tank Above Ground:** ABOVE  
**Transportable Container:** U  
**Tank Regulated:** U  
**Tank Regulated By:**  
**Tank ID:**  
**Capacity of Tank:**  
**Capacity of Tank Units:**  
**Actual Amount:**  
**Actual Amount Units:**  
**Platform Rig Name:**  
**Platform Letter:**  
**Location Area ID:**



**Location Block ID:**  
**OCSG No:**  
**OCSG No:**  
**State Lease No:**  
**Pier Dock No:**  
**Berth Slip No:**  
**Continuous Release Type:**  
**Initial Cont Release No:**  
**Continuous Release Permit:**  
**Allision:** N  
**Type of Structure:**  
**Structure Name:**  
**Structure Operational:** U  
**Airbag Deployed:**  
**Date Time Normal Service:**  
**Service Disruption Time:**  
**Service Disruption Units:**  
**Transit Bus Flag:**  
**CR Begin Date:**  
**CR End Date:**  
**CR Change Date:**  
**FBI Contact:**  
**FBI Contact Date Time:**  
**Sub Part C Testing Req:** XXX  
**Conductor Testing:**  
**Engineer Testing:**  
**Trainman Testing:**  
**Yard Foreman Testing:**  
**RCL Operator Testing:**  
**Brakeman Testing:**  
**Train Dispatcher Testing:**  
**Signalman Testing:**  
**Other Employee Testing:**  
**Unknown Testing:**  
**Passenger Handling:**  
**Passenger Route:** XXX  
**Passenger Delay:** XXX

**Incident Details Information**

**Fire Involved:** N  
**Fire Extinguished:** U  
**Any Evacuations:** Y  
**Number Evacuated:** 4  
**Who Evacuated:**  
**Radius Of Evacuation:**  
**Any Injuries:** N  
**No. Injured:**  
**No. Hospitalized:**  
**Any Fatalities:** N  
**No. Fatalities:**  
**Any Damages:** N  
**Damage Amount:**  
**Air Corridor Closed:** N  
**Air Corridor Desc:**  
**Air Closure Time:**  
**Waterway Closed:** N  
**Waterway Desc:**  
**Waterway Closure Time:**  
**Road Closed:** N  
**Road Desc:**  
**Road Closure Time:**  
**Closure Direction:**  
**Major Artery:** No  
**Track Closed:** N  
**Track Desc:**  
**Track Closure Time:**  
**Media Interest:** MEDIUM  
**Medium Desc:** AIR  
**Additional Medium Info:**





**Body of Water:**  
**Tributary of:**  
**Nearest River Mile Maker:**  
**Release Secured:** U  
**Est Duration of Release:**  
**Release Rate:**  
**Desc Remedial Action:** LOCAL FIRE DEPT SECURED THE LEAK  
**State Agency on Scene:** LOCAL FIRE DEPT  
**State Agency Report No:**  
**Other Agency Notified:**  
**Weather Conditions:** UNKNOWN  
**Air Temperature:**  
**Wind Speed:**  
**Wind Direction:**  
**Water Supply Contaminated:** U  
**Sheen Size:**  
**Sheen Color:**  
**Direction of Sheen Travel:**  
**Sheen Odor Description:**  
**Wave Condition:**  
**Current Speed:**  
**Current Direction:**  
**Water Temperature:**  
**Track Close Dir:**  
**EMPL Fatality:**  
**Pass Fatality:**  
**Community Impact:** Y  
**Wind Speed Unit:**  
**Employee Injuries:**  
**Passenger Injuries:**  
**Occupant Fatality:**  
**Current Speed Unit:**  
**Road Closure Units:**  
**Track Closure Units:**  
**Sheen Size Units:**  
**Additional Info:** NONE  
**State Agency Notified:** LOCAL FIRE DEPT  
**Federal Agency Notified:** NONE  
**Nearest River Mile Marker:**  
**Sheen Size Length:**  
**Sheen Size Length Units:**  
**Sheen Size Width:**  
**Sheen Size Width Units:**  
**Offshore:** N  
**Duration Unit:**  
**Release Rate Unit:**  
**Release Rate Rate:**  
**Passengers Transferred:** UNK



**Site:** ESSEX SERVICE CO.  
 7(f) POST OAK BANK BUILD I HOUSTON TX 77027

HIST MLTS

**Docket:** 3008526  
**License No:** 42-15070-01

**Site:** I-610 N MM-12 HOUSTON TX

HMIRS

**Incident Cnty:** HARRIS

**HMIR Incident Reports**

**Report No:** E-2015100836  
**Report Type:** A hazardous material incident  
**Date of Incident:** 10/13/2015  
**Time of Incident:** 1850  
**Haz Class Code:** 3

**Fed DOT Agency Nm:**  
**Fed DOT Report No:**  
**Report Submit Src:** Web  
**Inc Multiple Rows:** No  
**Inc Non US State:**

**Hazardous Class:** FLAMMABLE - COMBUSTIBLE LIQUID  
**Commodity Short Nm:** FLAMMABLE LIQUIDS N.O.S.  
**Commodity Long Nm:** FLAMMABLE LIQUIDS N.O.S.  
**Trade Name:** HEXANE ISOPROPANOL  
**ID No:** UN1993  
**Haz Waste Ind:** No  
**Haz Waste EPA No:**  
**HMIS Tox Inhalation?:** No  
**TIH Hazard Zone:**  
**Qty Released:** 300  
**Unit of Measure:** LGA  
**What Failed:** 104  
**What Failed Desc:** Body  
**How Failed Code:** 309  
**How Failed Desc:** Punctured  
**Failure Cause Code:** 516  
**Failure Cause Desc:** Impact with Sharp or Protruding Object (e.g. nails)

**Ident. Markings:**  
**Cont1 Pkging Type:** IBC  
**Cont1 Const Mat:** Plastic  
**Cont1 Head Type:**  
**Cont1 Pkg Capacity:** 330  
**C1 Capacity UOM:** LGA  
**Cont1 Pkg Amt:** 330  
**C1 Pkg Amt UOM:** LGA  
**Cont1 Pkg Number:** 20  
**C1 Pkg NO Failed:** 1  
**Cont1 Pkg Mnfr:** Nalco Company  
**Cont1 Pkg Mnfr Dt:**  
**Cont1 Pkg Serial NO:**  
**C1 Pkg Last Test Dt:**  
**C1 Test Const Mat:**  
**C1 Pkg Dsign Pres.:**  
**C1 Dsign Press UOM:**  
**C1 Pkg Shell Thick:**  
**C1 Shell Thick UOM:**  
**C1 Head Thickness:**  
**C1 Head Thick UOM:**  
**C1 Pkg Srvc Pres.:**  
**C1 Srvc Press UOM:**  
**C1 Valve/Device Fail?:** No  
**C1 Device Type:**  
**C1 Device Mnfr:**  
**C1 Device Model:**  
**NRC No:** 1130795

**RAM Pkg Category:**  
**RAM Pkg Cert.:** FALSE  
**RAM Pkg Cert. NBR:**  
**RAM Nuclide S:**  
**RAM Transport Index:**  
**RAM UOM:**  
**RAM Activity Rpted:**  
**RAM UOM Rpted:**  
**RAM Activity:**  
**RAM Activity UOM:**  
**RAM Mat Safety:**  
**Spillage Result:** Yes  
**Fire Result:** No  
**Explosion Result:** No  
**Water Sewer Result:** Yes  
**Gas Dispersion:** No  
**Environment Damage:** No  
**No Release Result:** No  
**Fire EMS Report:** No  
**Fire EMS EMS Report:**  
**Police Report:** No  
**Police Report No:**  
**In House Cleanup:** No  
**Other Cleanup:** Yes

**Mode Transport:** Highway  
**Transport Phase:** IN TRANSIT  
**Incident Occrrnce:**  
**Mat Ship Approval?:** No  
**Mat Ship Approv No:**  
**Undecl Hazmat Ship?:** No  
**Packaging Type:** IBC  
**Packing Group:** II  
**Carrier Reporter:** RANGER LANDSTAR INC  
**CR Street Name:** 13410 SUTTON PARK DR S  
**CR City:** JACKSONVILLE  
**CR State:** FL  
**CR Postal Code:** 32224-5270  
**CR Non US State:**  
**CR Fed DOT ID:** 241572  
**CR Hazmat Reg ID:**  
**CR Country:** US

**Shipper Name:** NALCO COMPANY LLC  
**Shipper Street Name:** 3130 FM 521 RD  
**Shipper City:** FRESNO  
**Shipper State:** TX  
**Shipper Postal:** 77545-8057  
**Shipper Non US St:**  
**Shipper Country:** US  
**Shipper Waybill:** 126088695  
**Ship Hazmat Reg ID:**  
**Origin City:** FRESNO  
**Origin State:** TEXAS  
**Origin Postal:** 77545  
**Origin Non US St:**  
**Origin Country:** US  
**Destination City:**  
**Destination State:**  
**Destination Postal:**  
**Destination Non US:**  
**Destination Country:**  
**Cont2 Package Type:**  
**Cont2 Const Mat:**  
**Cont2 Pkg Capacity:**  
**Cont2 Capacity UOM:**  
**Cont2 Pkg Amount:**  
**Cont2 Pkg Amt UOM:**  
**Cont2 Pkg No:**  
**Cont2 Pkg No Failed:**

**Haz NonHosp Public:** 0  
**Haz NonHosp Old:** 0  
**Tot Haz Non Hosp Inj:** 0  
**Total Hazmat Injuries:** 0  
**Evacuation Indicator:** No  
**Public Evacuated:** 0  
**Employees Evac:** 0  
**Total Evacuated:** 0  
**Total Evacuation Hrs:** 0  
**Major Artery Closed:** No  
**Mjr Artery Hrs Closed:** 0  
**Material Involved:** No  
**Estimated Speed:** 0  
**Weather Conditions:**  
**Vehicle Overturn:** No  
**Vehicle Left Roadway:** No  
**Passenger Aircraft:** No  
**Cargo Baggage:**  
**Ship Non Transport:** No  
**Ship Air First Flight:** No  
**Ship Air Subflight:** No  
**Ship Init Transport:** No  
**Ship Phase Transfer:** No  
**Contact Name:** MACK FLINN

**Damage > 500:** Yes  
**Material Loss:** 0  
**Carrier Damage:** 0  
**Property Damage:** 0  
**Response Cost:** 0  
**Remediation Cost:** 16500  
**Damage Old Form:** 0  
**Total Damages Amt:** 16500  
**Hazmat Fatality:** No  
**Haz Fatal Employees:** 0  
**Haz Fatal Respndrs:** 0  
**Haz Fatal Gen Public:** 0  
**Tot Hazmat Fatalities:** 0  
**Non Hazmat Fatality:** No  
**Non Hazmat Fataals:** 0  
**Hazmat Injury:** No  
**Haz Hospital Empl:** 0  
**Haz Hospital Resp:** 0  
**Haz Hosp Gen Public:** 0  
**Haz Hosp Old Form:** 0  
**Total Haz Hosp Inj:** 0  
**Haz Non Hosp Empl:** 0  
**Haz Non Hosp Resp:** 0  
**Description of Events:**

**Contact Title:** PROJECT MANAGER  
**Contact Business:** ERTS  
**Contact Street:** 6001 Cochran Rd. Suite 300  
**Contact City:** Solon  
**Contact State:** OH  
**Contact Postal:** 44139  
**Contact Non US St:**  
**Contact Country:** US  
**Inc. Report Prepared:** Other-Agent for Carrier  
**HMIS Serious Incidnt:** Yes  
**HMIS Serious Fatality:** No  
**HMIS Serious Injury:** No  
**HMIS Flight Plan:** No  
**HMIS Serious Evacs:** No  
**HMIS Major Artery:** No  
**HMIS Bulk Release:** Yes  
**HMIS Marine Pollutnt:** No  
**HMIS Radioactive:** No  
**HMIS Gen Pkg Type:** OHMIR.Ref\_Container.descr\_txt  
**HMIS Container Code:** CONT IBC  
**HMIS Container Desc:** Container no IBC type given  
**HMIS Bulk Incident:** No  
**Undeclared Shipment:** No

A 330-gallon tote of UN1993 Flammable Liquid (Xylenes) was damaged as the direct result of a load shift. The shift caused a pallet being used as bracing support for the totes to puncture a tote releasing 300 gallons to the trailer floor roadway and two storm drains. Masters ARS responded to conduct transfer and clean-up operations.

**Recommend Actions Taken:**

**Site:** I-610 HOUSTON TX

HMIRS

**Incident Cnty:** HARRIS

**HMIR Incident Reports**

**Report No:** I-1996040823  
**Report Type:** A hazardous material incident  
**Date of Incident:** 02/15/1996  
**Time of Incident:** 1400  
**Haz Class Code:** 3  
**Hazardous Class:** FLAMMABLE - COMBUSTIBLE LIQUID  
**Commodity Short Nm:** ALPHA-PINENE  
**Commodity Long Nm:** ALPHA-PINENE  
**Trade Name:** SOLVENT  
**ID No:** UN2368  
**Haz Waste Ind:** No  
**Haz Waste EPA No:**  
**HMIS Tox Inhalation?:** No  
**TIH Hazard Zone:**  
**Qty Released:** 1  
**Unit of Measure:** LGA  
**What Failed:** ;  
**What Failed Desc:** ;  
**How Failed Code:** ;  
**How Failed Desc:** ;  
**Failure Cause Code:** 531; 537  
**Failure Cause Desc:** Rollover Accident; Vehicular Crash or Accident Damage

**Fed DOT Agency Nm:**  
**Fed DOT Report No:**  
**Report Submit Src:** Paper  
**Inc Multiple Rows:** No  
**Inc Non US State:**  
**Mode Transport:** Highway  
**Transport Phase:** IN TRANSIT  
**Incident Occrrnce:**  
**Mat Ship Approval?:** No  
**Mat Ship Approv No:**  
**Undecl Hazmat Ship?:** No  
**Packaging Type:** Portable Tank  
**Packing Group:**  
**Carrier Reporter:** MISSOURI INVESTMENTS LLC  
**CR Street Name:** 3108 CENTRAL DR  
**CR City:** PLANT CITY  
**CR State:** FL  
**CR Postal Code:** 33566-1100  
**CR Non US State:**  
**CR Fed DOT ID:** 0  
**CR Hazmat Reg ID:**  
**CR Country:** US

**Ident. Markings:**  
**Cont1 Pkging Type:**  
**Cont1 Const Mat:**  
**Cont1 Head Type:**  
**Cont1 Pkg Capacity:**  
**C1 Capacity UOM:**  
**Cont1 Pkg Amt:**  
**C1 Pkg Amt UOM:**  
**Cont1 Pkg Number:** 1  
**C1 Pkg NO Failed:** 1  
**Cont1 Pkg Mnfctr:** NOT REPORTED BY CARRIER

**Shipper Name:** FLUROCHEM  
**Shipper Street Name:**  
**Shipper City:** DEER PARK  
**Shipper State:** TX  
**Shipper Postal:** 77536  
**Shipper Non US St:**  
**Shipper Country:** US  
**Shipper Waybill:** 77112248  
**Ship Hazmat Reg ID:**  
**Origin City:** DEER PARK  
**Origin State:** TEXAS

**Cont1 Pkg Mnft Dt:**  
**Cont1 Pkg Serial NO:**  
**C1 Pkg Last Test Dt:**  
**C1 Test Const Mat:**  
**C1 Pkg Dsign Pres.:**  
**C1 Dsign Press UOM:**  
**C1 Pkg Shell Thick:**  
**C1 Shell Thick UOM:**  
**C1 Head Thickness:**  
**C1 Head Thick UOM:**  
**C1 Pkg Srvc Pres.:**  
**C1 Srvc Press UOM:**  
**C1 Valve/Device Fail?:** No  
**C1 Device Type:**  
**C1 Device Mnftcr:**  
**C1 Device Model:**  
**NRC No:**

**Origin Postal:**  
**Origin Non US St:**  
**Origin Country:** US  
**Destination City:** LAREDO  
**Destination State:** TEXAS  
**Destination Postal:**  
**Destination Non US:**  
**Destination Country:** US  
**Cont2 Package Type:**  
**Cont2 Const Mat:**  
**Cont2 Pkg Capacity:**  
**Cont2 Capacity UOM:**  
**Cont2 Pkg Amount:**  
**Cont2 Pkg Amt UOM:**  
**Cont2 Pkg No:**  
**Cont2 Pkg No Failed:**

**RAM Pkg Category:**  
**RAM Pkg Cert.:** FALSE  
**RAM Pkg Cert. NBR:**  
**RAM Nuclide S:**  
**RAM Transport Index:**  
**RAM UOM:**  
**RAM Activity Rpted:**  
**RAM UOM Rpted:**  
**RAM Activity:**  
**RAM Activity UOM:**  
**RAM Mat Safety:**  
**Spillage Result:** Yes  
**Fire Result:** No  
**Explosion Result:** No  
**Water Sewer Result:** No  
**Gas Dispersion:** No  
**Environment Damage:** No  
**No Release Result:** No  
**Fire EMS Report:** No  
**Fire EMS EMS Report:**  
**Police Report:** No  
**Police Report No:**  
**In House Cleanup:** No  
**Other Cleanup:** No  
**Damage > 500:** No  
**Material Loss:** 0  
**Carrier Damage:** 0  
**Property Damage:** 0  
**Response Cost:** 0  
**Remediation Cost:** 0  
**Damage Old Form:** 0  
**Total Damages Amt:** 0  
**Hazmat Fatality:** No  
**Haz Fatal Employees:** 0  
**Haz Fatal Respntrs:** 0  
**Haz Fatal Gen Public:** 0  
**Tot Hazmat Fatalities:** 0  
**Non Hazmat Fatality:** No  
**Non Hazmat Fatals:** 0  
**Hazmat Injury:** No  
**Haz Hospital Empl:** 0  
**Haz Hospital Resp:** 0  
**Haz Hosp Gen Public:** 0  
**Haz Hosp Old Form:** 0  
**Total Haz Hosp Inj:** 0  
**Haz Non Hosp Empl:** 0  
**Haz Non Hosp Resp:** 0  
**Description of Events:**  
**Recommend Actions Taken:**

**Haz NonHosp Public:** 0  
**Haz NonHosp Old:** 0  
**Tot Haz Non Hosp Inj:** 0  
**Total Hazmat Injuries:** 0  
**Evacuation Indicator:** No  
**Public Evacuated:** 0  
**Employees Evac:** 0  
**Total Evacuated:** 0  
**Total Evacuation Hrs:** 0  
**Major Artery Closed:** No  
**Mjr Artery Hrs Closed:** 0  
**Material Involved:** Yes  
**Estimated Speed:** 50  
**Weather Conditions:**  
**Vehicle Overturn:** No  
**Vehicle Left Roadway:** No  
**Passenger Aircraft:** No  
**Cargo Baggage:**  
**Ship Non Transport:** No  
**Ship Air First Flight:** No  
**Ship Air Subflight:** No  
**Ship Init Transport:** No  
**Ship Phase Transfer:** No  
**Contact Name:** JOHN MC AVOY  
**Contact Title:** INSURANCE MGR  
**Contact Business:**  
**Contact Street:**  
**Contact City:**  
**Contact State:**  
**Contact Postal:**  
**Contact Non US St:**  
**Contact Country:** US  
**Inc. Report Prepared:**  
**HMIS Serious Incidnt:** No  
**HMIS Serious Fatality:** No  
**HMIS Serious Injury:** No  
**HMIS Flight Plan:** No  
**HMIS Serious Evacs:** No  
**HMIS Major Artery:** No  
**HMIS Bulk Release:** No  
**HMIS Marine Pollutnt:** No  
**HMIS Radioactive:** No  
**HMIS Gen Pkg Type:** OHMIR.Ref\_Container.descr\_txt  
**HMIS Container Code:** TANK TRK  
**HMIS Container Desc:** Tank truck tank mounted on truck chassis  
**HMIS Bulk Incident:** Yes  
**Undeclared Shipment:** No

**Site:**  
 I-610 NB exit 7 HOUSTON TX

HMIRS

Incident Cnty: HARRIS

**HMIR Incident Reports**

**Report No:** E-2011110273  
**Report Type:** A hazardous material incident  
**Date of Incident:** 10/26/2011  
**Time of Incident:** 1930  
**Haz Class Code:** 3  
**Hazardous Class:** FLAMMABLE - COMBUSTIBLE LIQUID  
**Commodity Short Nm:** PAINT INCLUDING PAINT L  
**Commodity Long Nm:** PAINT INCLUDING PAINT LACQUER  
ENAMEL STAIN SHELLAC SOLUTIONS  
VARNISH POLISH LIQUID FILLER AND  
LIQUID LACQUER BASE

**Trade Name:**  
**ID No:** UN1263  
**Haz Waste Ind:** No  
**Haz Waste EPA No:**  
**HMIS Tox Inhalation?:** No  
**TIH Hazard Zone:**  
**Qty Released:** 25  
**Unit of Measure:** LGA  
**What Failed:**  
**What Failed Desc:**  
**How Failed Code:**  
**How Failed Desc:**  
**Failure Cause Code:**  
**Failure Cause Desc:**  
**Ident. Markings:**  
**Cont1 Pkging Type:** Drum  
**Cont1 Const Mat:** Plastic  
**Cont1 Head Type:** Non-Removable  
**Cont1 Pkg Capacity:** 5  
**C1 Capacity UOM:** LGA  
**Cont1 Pkg Amt:** 5  
**C1 Pkg Amt UOM:** LGA  
**Cont1 Pkg Number:** 78  
**C1 Pkg NO Failed:** 21  
**Cont1 Pkg Mnfr:**  
**Cont1 Pkg Mnfr Dt:**  
**Cont1 Pkg Serial NO:**  
**C1 Pkg Last Test Dt:**  
**C1 Test Const Mat:**  
**C1 Pkg Dsign Pres.:**  
**C1 Dsign Press UOM:**  
**C1 Pkg Shell Thick:**  
**C1 Shell Thick UOM:**  
**C1 Head Thickness:**  
**C1 Head Thick UOM:**  
**C1 Pkg Srvc Pres.:**  
**C1 Srvc Press UOM:**  
**C1 Valve/Device Fail?:** No  
**C1 Device Type:**  
**C1 Device Mnfr:**  
**C1 Device Model:**  
**NRC No:**

**RAM Pkg Category:**  
**RAM Pkg Cert.:** FALSE  
**RAM Pkg Cert. NBR:**  
**RAM Nuclide S:**  
**RAM Transport Index:**  
**RAM UOM:**  
**RAM Activity Rpted:**  
**RAM UOM Rpted:**  
**RAM Activity:** 0  
**RAM Activity UOM:**  
**RAM Mat Safety:**

**Fed DOT Agency Nm:**  
**Fed DOT Report No:**  
**Report Submit Src:** Web  
**Inc Multiple Rows:** No  
**Inc Non US State:**  
**Mode Transport:** Highway  
**Transport Phase:** IN TRANSIT  
**Incident Occrrnce:**

**Mat Ship Approval?:** No  
**Mat Ship Approv No:**  
**Undecl Hazmat Ship?:** No  
**Packaging Type:** Non-Bulk  
**Packing Group:** III  
**Carrier Reporter:** LANDSTAR SYSTEM HOLDINGS INC.  
**CR Street Name:** 13410 SUTTON PARK DR S  
**CR City:** JACKSONVILLE  
**CR State:** FL  
**CR Postal Code:** 32224-5270  
**CR Non US State:**  
**CR Fed DOT ID:** 573043  
**CR Hazmat Reg ID:**  
**CR Country:** US  
**Shipper Name:** CARBOLINE  
**Shipper Street Name:** 1233 2ND ST  
**Shipper City:** LAKE CHARLES  
**Shipper State:** LA  
**Shipper Postal:** 70601  
**Shipper Non US St:**  
**Shipper Country:** US  
**Shipper Waybill:**  
**Ship Hazmat Reg ID:**  
**Origin City:** LAKE CHARLES  
**Origin State:** LOUISIANA  
**Origin Postal:** 70601  
**Origin Non US St:**  
**Origin Country:** US  
**Destination City:**  
**Destination State:**  
**Destination Postal:**  
**Destination Non US:**  
**Destination Country:**  
**Cont2 Package Type:**  
**Cont2 Const Mat:**  
**Cont2 Pkg Capacity:**  
**Cont2 Capacity UOM:**  
**Cont2 Pkg Amount:**  
**Cont2 Pkg Amt UOM:**  
**Cont2 Pkg No:**  
**Cont2 Pkg No Failed:**

**Haz NonHosp Public:** 0  
**Haz NonHosp Old:** 0  
**Tot Haz Non Hosp Inj:** 0  
**Total Hazmat Injuries:** 0  
**Evacuation Indicator:** No  
**Public Evacuated:** 0  
**Employees Evac:** 0  
**Total Evacuated:** 0  
**Total Evacuation Hrs:** 0  
**Major Artery Closed:** No  
**Mjr Artery Hrs Closed:** 0



**Spillage Result:** Yes  
**Fire Result:** No  
**Explosion Result:** No  
**Water Sewer Result:** No  
**Gas Dispersion:** No  
**Environment Damage:** No  
**No Release Result:** No  
**Fire EMS Report:** No  
**Fire EMS EMS Report:**  
**Police Report:** No  
**Police Report No:**  
**In House Cleanup:** No  
**Other Cleanup:** Yes  
**Damage > 500:** Yes  
**Material Loss:** 0  
**Carrier Damage:** 0  
**Property Damage:** 0  
**Response Cost:** 3000  
**Remediation Cost:** 0  
**Damage Old Form:** 0  
**Total Damages Amt:** 3000  
**Hazmat Fatality:** No  
**Haz Fatal Employees:** 0  
**Haz Fatal Respndrs:** 0  
**Haz Fatal Gen Public:** 0  
**Tot Hazmat Fatalities:** 0  
**Non Hazmat Fatality:** No  
**Non Hazmat Fatals:** 0  
**Hazmat Injury:** No  
**Haz Hospital Empl:** 0  
**Haz Hospital Resp:** 0  
**Haz Hosp Gen Public:** 0  
**Haz Hosp Old Form:** 0  
**Total Haz Hosp Inj:** 0  
**Haz Non Hosp Empl:** 0  
**Haz Non Hosp Resp:** 0  
**Description of Events:**

**Material Involved:** No  
**Estimated Speed:** 0  
**Weather Conditions:**  
**Vehicle Overturn:** No  
**Vehicle Left Roadway:** No  
**Passenger Aircraft:** No  
**Cargo Baggage:**  
**Ship Non Transport:** No  
**Ship Air First Flight:** No  
**Ship Air Subflight:** No  
**Ship Init Transport:** No  
**Ship Phase Transfer:** No  
**Contact Name:** KYLE KELLY  
**Contact Title:**  
**Contact Business:** ERTS  
**Contact Street:** 8401 Chagrin Rd 15B  
**Contact City:** Chagrin Falls  
**Contact State:** OH  
**Contact Postal:** 44023  
**Contact Non US St:**  
**Contact Country:** US  
**Inc. Report Prepared:** Other-Agent for carrier  
**HMIS Serious Incidnt:** No  
**HMIS Serious Fatality:** No  
**HMIS Serious Injury:** No  
**HMIS Flight Plan:** No  
**HMIS Serious Evacs:** No  
**HMIS Major Artery:** No  
**HMIS Bulk Release:** No  
**HMIS Marine Pollutnt:** No  
**HMIS Radioactive:** No  
**HMIS Gen Pkg Type:** OHMIR.Ref\_Container.descr\_txt  
**HMIS Container Code:** DRUM PLS  
**HMIS Container Desc:** Plastic drum  
**HMIS Bulk Incident:** No  
**Undeclared Shipment:** No

On October 26 2011 a Landstar tractor trailer experienced a load shift due to hard braking. This caused the release of approximately 25 gallons of UN1263 paint from 21 damaged 5-gallon buckets of paint. The paint was released to the trailer floor and asphalt roadway. No soils storm drains or waterways were impacted by the release. An environmental contractor Milstead was dispatched for cleanup. They used absorbents to collect the released paint. The damaged buckets were then overpacked for transportation.

**Recommend Actions Taken:**

**Site:** I 610 LOOP HOUSTON TX HMIRS

**Incident Cnty:** HARRIS

**HMIR Incident Reports**

**Report No:** I-1995120987  
**Report Type:** A hazardous material incident  
**Date of Incident:** 12/12/1995  
**Time of Incident:** 0730  
**Haz Class Code:** 9  
**Hazardous Class:** MISCELLANEOUS HAZARDOUS MATERIAL  
**Commodity Short Nm:** ELEVATED TEMPERATURE LIQ  
**Commodity Long Nm:** ELEVATED TEMPERATURE LIQUID N.O.S. AT OR ABOVE 100 C AND BELOW ITS FLASH POINT (INCLUDING MOLTEN METALS MOLTEN SALTS ETC.)  
**Trade Name:** FOMEZ 22-1140  
**ID No:** UN3257  
**Haz Waste Ind:** No  
**Haz Waste EPA No:**  
**HMIS Tox Inhalation?:** No  
**TIH Hazard Zone:**  
**Qty Released:** 3  
**Unit of Measure:** LGA

**Fed DOT Agency Nm:**  
**Fed DOT Report No:**  
**Report Submit Src:** Paper  
**Inc Multiple Rows:** No  
**Inc Non US State:**  
**Mode Transport:** Highway  
**Transport Phase:** IN TRANSIT  
**Incident Occrrnce:**  
**Mat Ship Approval?:** No  
**Mat Ship Approv No:**  
**Undecl Hazmat Ship?:** No  
**Packaging Type:** Cargo Tank Motor Vehicle (CTMV)  
**Packing Group:**  
**Carrier Reporter:** ARROW TRANSPORTATION COMPANY OF DELAWARE (INC)  
**CR Street Name:** 10145 N NORTH PORTLAND RD  
**CR City:** PORTLAND

**What Failed:**  
**What Failed Desc:**  
**How Failed Code:**  
**How Failed Desc:**  
**Failure Cause Code:** 526  
**Failure Cause Desc:** Loose Closure Component or Device  
**Ident. Markings:**  
**Cont1 Pkgng Type:**  
**Cont1 Const Mat:**  
**Cont1 Head Type:**  
**Cont1 Pkg Capacity:** 7200  
**C1 Capacity UOM:** LGA  
**Cont1 Pkg Amt:**  
**C1 Pkg Amt UOM:**  
**Cont1 Pkg Number:** 1  
**C1 Pkg NO Failed:** 1  
**Cont1 Pkg Mnfr:** BEALL PIPE & TANK CORP  
**Cont1 Pkg Mnfr Dt:**  
**Cont1 Pkg Serial NO:** 1BN2YT4225  
**C1 Pkg Last Test Dt:** 3/1/1995 12:00:00 AM  
**C1 Test Const Mat:**  
**C1 Pkg Dsign Pres.:**  
**C1 Dsign Press UOM:**  
**C1 Pkg Shell Thick:**  
**C1 Shell Thick UOM:**  
**C1 Head Thickness:**  
**C1 Head Thick UOM:**  
**C1 Pkg Srvc Pres.:**  
**C1 Srvc Press UOM:**  
**C1 Valve/Device Fail?:** No  
**C1 Device Type:**  
**C1 Device Mnfr:**  
**C1 Device Model:**  
**NRC No:**

**RAM Pkg Category:**  
**RAM Pkg Cert.:** FALSE  
**RAM Pkg Cert. NBR:**  
**RAM Nuclide S:**  
**RAM Transport Index:**  
**RAM UOM:**  
**RAM Activity Rpted:**  
**RAM UOM Rpted:**  
**RAM Activity:**  
**RAM Activity UOM:**  
**RAM Mat Safety:**  
**Spillage Result:** Yes  
**Fire Result:** No  
**Explosion Result:** No  
**Water Sewer Result:** No  
**Gas Dispersion:** No  
**Environment Damage:** No  
**No Release Result:** No  
**Fire EMS Report:** No  
**Fire EMS EMS Report:**  
**Police Report:** No  
**Police Report No:**  
**In House Cleanup:** No  
**Other Cleanup:** No  
**Damage > 500:** No  
**Material Loss:** 0  
**Carrier Damage:** 0  
**Property Damage:** 0  
**Response Cost:** 0  
**Remediation Cost:** 0  
**Damage Old Form:** 0  
**Total Damages Amt:** 0  
**Hazmat Fatality:** No  
**Haz Fatal Employees:** 0  
**Haz Fatal Respntrs:** 0  
**Haz Fatal Gen Public:** 0

**CR State:** OR  
**CR Postal Code:** 97203-1320  
**CR Non US State:**  
**CR Fed DOT ID:** 0  
**CR Hazmat Reg ID:**  
**CR Country:** US  
**Shipper Name:** WITCO CORP  
**Shipper Street Name:**  
**Shipper City:** BRADFORD  
**Shipper State:** PA  
**Shipper Postal:** 16701  
**Shipper Non US St:**  
**Shipper Country:** US  
**Shipper Waybill:** 42210811  
**Ship Hazmat Reg ID:**  
**Origin City:** BRADFORD  
**Origin State:** PENNSYLVANIA  
**Origin Postal:** 16701  
**Origin Non US St:**  
**Origin Country:** US  
**Destination City:** GALENA PARK  
**Destination State:** TEXAS  
**Destination Postal:** 77547  
**Destination Non US:**  
**Destination Country:** US  
**Cont2 Package Type:**  
**Cont2 Const Mat:**  
**Cont2 Pkg Capacity:**  
**Cont2 Capacity UOM:**  
**Cont2 Pkg Amount:**  
**Cont2 Pkg Amt UOM:**  
**Cont2 Pkg No:**  
**Cont2 Pkg No Failed:**  
  
**Haz NonHosp Public:** 0  
**Haz NonHosp Old:** 0  
**Tot Haz Non Hosp Inj:** 0  
**Total Hazmat Injuries:** 0  
**Evacuation Indicator:** No  
**Public Evacuated:** 0  
**Employees Evac:** 0  
**Total Evacuated:** 0  
**Total Evacuation Hrs:** 0  
**Major Artery Closed:** No  
**Mjr Artery Hrs Closed:** 0  
**Material Involved:** No  
**Estimated Speed:** 45  
**Weather Conditions:**  
**Vehicle Overturn:** No  
**Vehicle Left Roadway:** No  
**Passenger Aircraft:** No  
**Cargo Baggage:**  
**Ship Non Transport:** No  
**Ship Air First Flight:** No  
**Ship Air Subflight:** No  
**Ship Init Transport:** No  
**Ship Phase Transfer:** No  
**Contact Name:** VICKI SHOCK  
**Contact Title:** CLAIMS MANAGER  
**Contact Business:**  
**Contact Street:**  
**Contact City:**  
**Contact State:**  
**Contact Postal:**  
**Contact Non US St:**  
**Contact Country:** US  
**Inc. Report Prepared:**  
**HMIS Serious Incidnt:** No  
**HMIS Serious Fatality:** No  
**HMIS Serious Injury:** No



**Tot Hazmat Fatalities:** 0  
**Non Hazmat Fatality:** No  
**Non Hazmat Fataals:** 0  
**Hazmat Injury:** No  
**Haz Hospital Empl:** 0  
**Haz Hospital Resp:** 0  
**Haz Hosp Gen Public:** 0  
**Haz Hosp Old Form:** 0  
**Total Haz Hosp Inj:** 0  
**Haz Non Hosp Empl:** 0  
**Haz Non Hosp Resp:** 0  
**Description of Events:**

**HMIS Flight Plan:** No  
**HMIS Serious Evacs:** No  
**HMIS Major Artery:** No  
**HMIS Bulk Release:** No  
**HMIS Marine Pollutnt:** No  
**HMIS Radioactive:** No  
**HMIS Gen Pkg Type:** OHMIR.Ref\_Container.descr\_txt  
**HMIS Container Code:** MC307  
**HMIS Container Desc:** Cargo tanks  
**HMIS Bulk Incident:** Yes  
**Undeclared Shipment:** No

DRIVER FAILED TO PROPERLY PRE-TRIP TRAILER. CLEANOUT CAP HAD BEEN REMOVED TO STEAM PRODUCT. DRIVER DID NOT NOTICE CLEANOUT CAP MISSING AND PRODUCT SPLASHED OUT OF CLEANOUT OPENING ONTO CARS. OIL IS BEING REMOVED FROM VEHICLES AND DISCIPLINARY ACTION HAS BEEN TAKEN AGAINST DRIVER.

**Recommend Actions Taken:**

**Site:** 610 WEST HOUSTON TX

HMIRS

**Incident Cnty:** HARRIS

**HMIR Incident Reports**

**Report No:** I-1997010267  
**Report Type:** A hazardous material incident  
**Date of Incident:** 12/19/1996  
**Time of Incident:** 1700  
**Haz Class Code:** 2.0  
**Hazardous Class:** COMBUSTIBLE LIQUID  
**Commodity Short Nm:** FUEL OIL  
**Commodity Long Nm:** FUEL OIL  
**Trade Name:** LOW SULFUR DIESEL  
**ID No:** NA1993  
**Haz Waste Ind:** No  
**Haz Waste EPA No:**  
**HMIS Tox Inhalation?:** No  
**TIH Hazard Zone:**  
  
**Qty Released:** 10  
**Unit of Measure:** LGA  
**What Failed:** 103  
**What Failed Desc:** Basic Material  
**How Failed Code:**  
**How Failed Desc:**  
**Failure Cause Code:**  
**Failure Cause Desc:**  
**Ident. Markings:**  
**Cont1 Pkging Type:**  
**Cont1 Const Mat:**  
**Cont1 Head Type:**  
**Cont1 Pkg Capacity:** 550  
**C1 Capacity UOM:** LGA  
**Cont1 Pkg Amt:**  
**C1 Pkg Amt UOM:**  
**Cont1 Pkg Number:** 1  
**C1 Pkg NO Failed:** 1  
**Cont1 Pkg Mnctr:** NOT REPORTED BY CARRIER  
**Cont1 Pkg Mnct Dt:**  
**Cont1 Pkg Serial NO:**  
**C1 Pkg Last Test Dt:**  
**C1 Test Const Mat:**  
**C1 Pkg Dsign Pres.:**  
**C1 Dsign Press UOM:**  
**C1 Pkg Shell Thick:**  
**C1 Shell Thick UOM:**  
**C1 Head Thickness:**  
**C1 Head Thick UOM:**  
**C1 Pkg Srvc Pres.:**

**Fed DOT Agency Nm:**  
**Fed DOT Report No:**  
**Report Submit Src:** Paper  
**Inc Multiple Rows:** No  
**Inc Non US State:**  
**Mode Transport:** Highway  
**Transport Phase:** IN TRANSIT STORAGE  
**Incident Occrrnce:**  
**Mat Ship Approval?:** No  
**Mat Ship Approv No:**  
**Undecl Hazmat Ship?:** No  
**Packaging Type:** Portable Tank  
**Packing Group:**  
**Carrier Reporter:** CONSOLIDATED FREIGHTWAYS CORPORATION OF DELAWARE  
**CR Street Name:** 175 LINFIELD DR  
**CR City:** MENLO PARK  
**CR State:** CA  
**CR Postal Code:** 94025-3750  
**CR Non US State:**  
**CR Fed DOT ID:** 0  
**CR Hazmat Reg ID:**  
**CR Country:** US  
**Shipper Name:** INTERNATIONAL LUBE  
**Shipper Street Name:** 223 N BROCKMAN ST  
**Shipper City:** HOUSTON  
**Shipper State:** TX  
**Shipper Postal:** 77056  
**Shipper Non US St:**  
**Shipper Country:** US  
**Shipper Waybill:** 182931011  
**Ship Hazmat Reg ID:**  
**Origin City:** PASADENA  
**Origin State:** TEXAS  
**Origin Postal:**  
**Origin Non US St:**  
**Origin Country:** US  
**Destination City:** BLAINE  
**Destination State:** WASHINGTON  
**Destination Postal:** 98231  
**Destination Non US:**  
**Destination Country:** US  
**Cont2 Package Type:**  
**Cont2 Const Mat:**  
**Cont2 Pkg Capacity:**

C1 Srvc Press UOM:  
C1 Valve/Device Fail?: No  
C1 Device Type:  
C1 Device Mnfrtr:  
C1 Device Model:  
NRC No:

Cont2 Capacity UOM:  
Cont2 Pkg Amount:  
Cont2 Pkg Amt UOM:  
Cont2 Pkg No:  
Cont2 Pkg No Failed:

RAM Pkg Category:  
RAM Pkg Cert.: FALSE  
RAM Pkg Cert. NBR:  
RAM Nuclide S:  
RAM Transport Index:  
RAM UOM:  
RAM Activity Rpted:  
RAM UOM Rpted:  
RAM Activity:  
RAM Activity UOM:  
RAM Mat Safety:  
Spillage Result: Yes  
Fire Result: No  
Explosion Result: No  
Water Sewer Result: No  
Gas Dispersion: No  
Environment Damage: No  
No Release Result: No  
Fire EMS Report: No  
Fire EMS EMS Report:  
Police Report: No  
Police Report No:  
In House Cleanup: No  
Other Cleanup: No  
Damage > 500: No  
Material Loss: 0  
Carrier Damage: 0  
Property Damage: 0  
Response Cost: 0  
Remediation Cost: 0  
Damage Old Form: 0  
Total Damages Amt: 0  
Hazmat Fatality: No  
Haz Fatal Employees: 0  
Haz Fatal Respntrs: 0  
Haz Fatal Gen Public: 0  
Tot Hazmat Fatalities: 0  
Non Hazmat Fatality: No  
Non Hazmat Fatals: 0  
Hazmat Injury: No  
Haz Hospital Empl: 0  
Haz Hospital Resp: 0  
Haz Hosp Gen Public: 0  
Haz Hosp Old Form: 0  
Total Haz Hosp Inj: 0  
Haz Non Hosp Empl: 0  
Haz Non Hosp Resp: 0  
Description of Events:

Haz NonHosp Public: 0  
Haz NonHosp Old: 0  
Tot Haz Non Hosp Inj: 0  
Total Hazmat Injuries: 0  
Evacuation Indicator: No  
Public Evacuated: 0  
Employees Evac: 0  
Total Evacuated: 0  
Total Evacuation Hrs: 0  
Major Artery Closed: No  
Mjr Artery Hrs Closed: 0  
Material Involved: No  
Estimated Speed: 0  
Weather Conditions:  
Vehicle Overturn: No  
Vehicle Left Roadway: No  
Passenger Aircraft: No  
Cargo Baggage:  
Ship Non Transport: No  
Ship Air First Flight: No  
Ship Air Subflight: No  
Ship Init Transport: No  
Ship Phase Transfer: No  
Contact Name: AL WILSON  
Contact Title: FREIGHT OPERATIONS MGR  
Contact Business:  
Contact Street:  
Contact City:  
Contact State:  
Contact Postal:  
Contact Non US St:  
Contact Country: US  
Inc. Report Prepared:  
HMIS Serious incidnt: No  
HMIS Serious Fatality: No  
HMIS Serious Injury: No  
HMIS Flight Plan: No  
HMIS Serious Evacs: No  
HMIS Major Artery: No  
HMIS Bulk Release: No  
HMIS Marine Pollutnt: No  
HMIS Radioactive: No  
HMIS Gen Pkg Type: OHMIR.Ref\_Container.descr\_txt  
HMIS Container Code: TANK PRT  
HMIS Container Desc: Portable tank  
HMIS Bulk Incident: Yes  
Undeclared Shipment: No

TOP OF TOTE TANK CAME OFF DURING TRANSIT FROM SHIPPER TO CF DOCK IN HOUSTON. MATERIAL WAS CLEANED UP WITH ABSORBANT MATERIAL.

Recommend Actions Taken:

Site:

I - 610 LOOP HOUSTON TX

HMIRS

Incident Cnty: HARRIS

HMIR Incident Reports

Report No: I-1998110167  
Report Type: A hazardous material incident  
Date of Incident: 10/02/1998  
Time of Incident: 1830

Fed DOT Agency Nm:  
Fed DOT Report No:  
Report Submit Src: Paper  
Inc Multiple Rows: No

**Haz Class Code:** 5.2  
**Hazardous Class:** ORGANIC PEROXIDE  
**Commodity Short Nm:** ORGANIC PEROXIDE TYPE F  
**Commodity Long Nm:** ORGANIC PEROXIDE TYPE F LIQUID  
**Trade Name:** LUPEROX CU 90  
**ID No:** UN3109  
**Haz Waste Ind:** No  
**Haz Waste EPA No:**  
**HMIS Tox Inhalation?:** No  
**TIH Hazard Zone:**  
**Qty Released:** 20  
**Unit of Measure:** LGA  
**What Failed:** 103;  
**What Failed Desc:** Basic Material;  
**How Failed Code:** 309;  
**How Failed Desc:** Punctured;  
**Failure Cause Code:** 537; 516  
**Failure Cause Desc:** Vehicular Crash or Accident Damage; Impact with Sharp or Protruding Object (e.g. nails)

**Ident. Markings:**  
**Cont1 Pkging Type:**  
**Cont1 Const Mat:**  
**Cont1 Head Type:**  
**Cont1 Pkg Capacity:** 20  
**C1 Capacity UOM:** LGA  
**Cont1 Pkg Amt:**  
**C1 Pkg Amt UOM:**  
**Cont1 Pkg Number:** 1  
**C1 Pkg NO Failed:** 1  
**Cont1 Pkg Mnfctr:** NOT REPORTED BY CARRIER  
**Cont1 Pkg Mnfc Dt:**  
**Cont1 Pkg Serial NO:**  
**C1 Pkg Last Test Dt:**  
**C1 Test Const Mat:**  
**C1 Pkg Dsign Pres.:**  
**C1 Dsign Press UOM:**  
**C1 Pkg Shell Thick:**  
**C1 Shell Thick UOM:**  
**C1 Pkg Srvc Pres.:**  
**C1 Srvc Press UOM:**  
**C1 Valve/Device Fail?:** No  
**C1 Device Type:**  
**C1 Device Mnfctr:**  
**C1 Device Model:**  
**NRC No:**

**RAM Pkg Category:**  
**RAM Pkg Cert.:** FALSE  
**RAM Pkg Cert. NBR:**  
**RAM Nuclide S:**  
**RAM Transport Index:**  
**RAM UOM:**  
**RAM Activity Rpted:**  
**RAM UOM Rpted:**  
**RAM Activity:**  
**RAM Activity UOM:**  
**RAM Mat Safety:**  
**Spillage Result:** Yes  
**Fire Result:** No  
**Explosion Result:** No  
**Water Sewer Result:** No  
**Gas Dispersion:** No  
**Environment Damage:** No  
**No Release Result:** No  
**Fire EMS Report:** No  
**Fire EMS EMS Report:**  
**Police Report:** No  
**Police Report No:**  
**In House Cleanup:** No

**Inc Non US State:**  
**Mode Transport:** Highway  
**Transport Phase:** IN TRANSIT  
**Incident Occrrnce:**  
**Mat Ship Approval?:** No  
**Mat Ship Approv No:**  
**Undecl Hazmat Ship?:** No  
**Packaging Type:** Non-Bulk  
**Packing Group:**  
**Carrier Reporter:** UPS GROUND FREIGHT INC.  
**CR Street Name:** 1000 SEMMES AVE  
**CR City:** RICHMOND  
**CR State:** VA  
**CR Postal Code:** 23224-2246  
**CR Non US State:**  
**CR Fed DOT ID:** 121058  
**CR Hazmat Reg ID:**  
**CR Country:** US

**Shipper Name:** N/A  
**Shipper Street Name:** N/A  
**Shipper City:** N/A  
**Shipper State:**  
**Shipper Postal:** N/A  
**Shipper Non US St:** N/A  
**Shipper Country:**  
**Shipper Waybill:** 975 448 681  
**Ship Hazmat Reg ID:**  
**Origin City:**  
**Origin State:**  
**Origin Postal:**  
**Origin Non US St:**  
**Origin Country:**  
**Destination City:**  
**Destination State:**  
**Destination Postal:**  
**Destination Non US:**  
**Destination Country:**  
**Cont2 Package Type:**  
**Cont2 Const Mat:**  
**Cont2 Pkg Capacity:** 5  
**Cont2 Capacity UOM:** LGA  
**Cont2 Pkg Amount:**  
**Cont2 Pkg Amt UOM:**  
**Cont2 Pkg No:** 4  
**Cont2 Pkg No Failed:** 4

**Haz NonHosp Public:** 0  
**Haz NonHosp Old:** 0  
**Tot Haz Non Hosp Inj:** 0  
**Total Hazmat Injuries:** 0  
**Evacuation Indicator:** No  
**Public Evacuated:** 0  
**Employees Evac:** 0  
**Total Evacuated:** 0  
**Total Evacuation Hrs:** 0  
**Major Artery Closed:** No  
**Mjr Artery Hrs Closed:** 0  
**Material Involved:** Yes  
**Estimated Speed:** 30  
**Weather Conditions:**  
**Vehicle Overturn:** No  
**Vehicle Left Roadway:** No  
**Passenger Aircraft:** No  
**Cargo Baggage:**  
**Ship Non Transport:** No  
**Ship Air First Flight:** No  
**Ship Air Subflight:** No  
**Ship Init Transport:** No  
**Ship Phase Transfer:** No

**Other Cleanup:** No  
**Damage > 500:** Yes  
**Material Loss:** 300  
**Carrier Damage:** 1500  
**Property Damage:** 4000  
**Response Cost:** 0  
**Remediation Cost:** 4000  
**Damage Old Form:** 0  
**Total Damages Amt:** 9800  
**Hazmat Fatality:** No  
**Haz Fatal Employees:** 0  
**Haz Fatal Respndrs:** 0  
**Haz Fatal Gen Public:** 0  
**Tot Hazmat Fatalities:** 0  
**Non Hazmat Fatality:** No  
**Non Hazmat Fatals:** 0  
**Hazmat Injury:** No  
**Haz Hospital Empl:** 0  
**Haz Hospital Resp:** 0  
**Haz Hosp Gen Public:** 0  
**Haz Hosp Old Form:** 0  
**Total Haz Hosp Inj:** 0  
**Haz Non Hosp Empl:** 0  
**Haz Non Hosp Resp:** 0

**Contact Name:** RICK VAN MORE  
**Contact Title:** ASSISTANT MANAGER  
**Contact Business:**  
**Contact Street:**  
**Contact City:**  
**Contact State:**  
**Contact Postal:**  
**Contact Non US St:**  
**Contact Country:** US  
**Inc. Report Prepared:**  
**HMIS Serious Incidnt:** No  
**HMIS Serious Fatality:** No  
**HMIS Serious Injury:** No  
**HMIS Flight Plan:** No  
**HMIS Serious Evacs:** No  
**HMIS Major Artery:** No  
**HMIS Bulk Release:** No  
**HMIS Marine Pollutnt:** No  
**HMIS Radioactive:** No  
**HMIS Gen Pkg Type:** OHMIR.Ref\_Container.descr\_txt  
**HMIS Container Code:** BOX FBR  
**HMIS Container Desc:** Fiberboard box or carton  
**HMIS Bulk Incident:** No  
**Undeclared Shipment:** No

DRIVER SIDE SWIPEWD ANOTHER PARKED VEHICLE. CITED BY HOUSTON POLICE. SPLINTERS FROM OTHER VEHICLE PUNCTURED TRAILER WALL + ALSO HAZARDOUS MATERIAL.

**Recommend Actions Taken:**

**Site:** GASSMER AND SOUTH POST OAK FORMER FABRICATION AND TRUCKING FACILITY  
NE CORNER LOT S POST OAK RD & GASSMER ST HOUSTON TX

IHW CORR ACTION

**Program ID:** T1707  
**RN No:** RN104615570  
**Program:** IHW CORRECTIVE ACTION  
**RN Name:** GASSMER AND SOUTH POST OAK FORMER FABRICATION AND TRUCKING FACILITY  
**Status:** ACTIVE  
**Phys Status:** ONGOING WORKLOAD  
**Status Date:** 4/24/2000  
**Address:**  
**Location Description:** NE CORNER LOT S POST OAK RD & GASSMER ST  
**County:** HARRIS

**Site:** BURLAND ENTERPRISES,INC.  
PETER BURLAND,PRESIDENT 4605 POST OAK RD. #210 HOUSTON TX 77027

PRP

**EPA ID:** TXD061287918  
**Site ID:** 0604923  
**Site Name:** VODA PETROLEUM, INC.  
**Region Code:** 06  
**Party Name:** BURLAND ENTERPRISES,INC.  
**Party Street Address:** PETER BURLAND,PRESIDENT 4605 POST OAK RD. #210  
**Party Street Address2:**  
**Party Street Address3:**  
**Party City:** HOUSTON  
**Party State:** TX  
**Party Zip:** 77027  
**NPL Status:** Not on the NPL  
**Non NPL Status:** Referred to Removal - NFRAP

**Facility Address 1:** DUNCAN ROAD  
**Facility Address 2:**  
**Facility City:** CLARKSVILLE CITY  
**Facility Zip:** 75647  
**Facility State:** TX

**Noticed Party Action Information**

**Action Type Seq:** AC-1  
**Action Name:** ADM ORDR  
**Action Date:** SETTLEMENT DATE 06/30/1999

**Site:** HIGHLAND PUMP CO.

PRP

**CURTIS W.HUFF,VP/SECTY. 5 POST OAK PARK, STE. 1760 HOUSTON TX 77027**

<b>EPA_ID:</b>	TXD061287918	<b>Facility Address 1:</b>	DUNCAN ROAD
<b>Site ID:</b>	0604923	<b>Facility Address 2:</b>	
<b>Site Name:</b>	VODA PETROLEUM, INC.	<b>Facility City:</b>	CLARKSVILLE CITY
<b>Region Code:</b>	06	<b>Facility Zip:</b>	75647
<b>Party Name:</b>	HIGHLAND PUMP CO.	<b>Facility State:</b>	TX
<b>Party Street Address:</b>	CURTIS W.HUFF,VP/SECTY. 5 POST OAK PARK, STE. 1760		
<b>Party Street Address2:</b>			
<b>Party Street Address3:</b>			
<b>Party City:</b>	HOUSTON		
<b>Party State:</b>	TX		
<b>Party Zip:</b>	77027		
<b>NPL Status:</b>	Not on the NPL		
<b>Non NPL Status:</b>	Referred to Removal - NFRAP		

**Noticed Party Action Information**

<b>Action Type Seq:</b>	AC-1
<b>Action Name:</b>	ADM ORDR
<b>Action Date:</b>	SETTLEMENT DATE 06/30/1999

**Site:** **XL OIL & CHEMICAL,INC.**  
**PETER D. BURLAND 4605 POST OAK PLACE #210 HOUSTON TX 77027**

PRP

<b>EPA_ID:</b>	TXD061287918	<b>Facility Address 1:</b>	DUNCAN ROAD
<b>Site ID:</b>	0604923	<b>Facility Address 2:</b>	
<b>Site Name:</b>	VODA PETROLEUM, INC.	<b>Facility City:</b>	CLARKSVILLE CITY
<b>Region Code:</b>	06	<b>Facility Zip:</b>	75647
<b>Party Name:</b>	XL OIL & CHEMICAL,INC.	<b>Facility State:</b>	TX
<b>Party Street Address:</b>	PETER D. BURLAND 4605 POST OAK PLACE #210		
<b>Party Street Address2:</b>			
<b>Party Street Address3:</b>			
<b>Party City:</b>	HOUSTON		
<b>Party State:</b>	TX		
<b>Party Zip:</b>	77027		
<b>NPL Status:</b>	Not on the NPL		
<b>Non NPL Status:</b>	Referred to Removal - NFRAP		

**Noticed Party Action Information**

<b>Action Type Seq:</b>	AC-1
<b>Action Name:</b>	ADM ORDR
<b>Action Date:</b>	SETTLEMENT DATE 06/30/1999

**Site:** **West Houston Veterinary Medical Associates**  
**Briar Forest Drive/SH 6/Eldridge Parkway Houston TX**

VCP

<b>ID:</b>	216	<b>App First:</b>	Dr. Randy
<b>PCA No:</b>	38215	<b>App Last:</b>	Tonking, D.V.M.
<b>VCP ID:</b>	0305	<b>App Title:</b>	Secretary/Treasurer
<b>ALT VCP ID:</b>		<b>App Address:</b>	1874 Kirkwood
<b>Project No:</b>	312150	<b>App City:</b>	Houston
<b>Project Manager:</b>	Wehner	<b>App State:</b>	TX
<b>Phase:</b>	Completed	<b>App Zip:</b>	77077
<b>Cashier Received:</b>	7/30/96	<b>App Phone:</b>	713-493-4712
<b>VCP Received:</b>	7/31/1996	<b>App Fax:</b>	713-531-7926
<b>App Accepted:</b>	Y	<b>Billing Company:</b>	West Houston Veterinary
<b>Date Accepted:</b>		<b>Billing c/o Name:</b>	Dr. Randy Tonking, D.V.M.
<b>Region?:</b>	Yes	<b>Billing Address1:</b>	1874 Kirkwood
<b>Type Lead:</b>	Purchaser	<b>Billing Address2:</b>	
<b>Acres:</b>	0.7094	<b>Billing City:</b>	Houston
<b>County:</b>	Harris	<b>Billing State:</b>	TX
<b>Region:</b>	12	<b>Billing Zip:</b>	77077
<b>Facility Type:</b>	Undeveloped Land	<b>Billing Phone:</b>	713-493-4712
<b>Contam Categories:</b>	Metals	<b>SW No:</b>	
<b>Media Affected:</b>	Soils	<b>LPST No:</b>	
<b>Off-Site?:</b>		<b>EPA TXD/CERCLIS:</b>	

**Rules:** RRR  
**Standards:** 2  
**Tier:**  
**Consult/Attorney:** HBC Engineering, Inc.  
**Consult/Att First:** John G.  
**Consult/Att Last:** Westerfield  
**Consult/Att Title:** Project Manager  
**Consult/Att City:** Houston  
**Consult/Att State:** TX  
**Consult/Att Zip:** 77043  
**Consult/Att Phone:** 713-722-0700  
**Consult/Att Fax:** 713-722-0788  
**Consult/Att Addr:** 2313 West Sam Houston Parkway North, No. 107  
**Applicant:** West Houston Veterinary Medical Assn, Inc.  
**Type Remedy?:**  
**Contaminants Identified:**  
**Comments:**

**RCRIS No:**  
**IOP No:**  
**Date/Agreement:** 8/20/1996  
**Inst Controls?:**  
**Cert Issued:** 11/14/1996 12:00:00 AM  
**C/F/L?:** F  
**C/F/L Description:** Final  
**Region COC?:** Yes  
**Region R/W?:**  
**Survey?:** Yes  
**Media:** Microfiche  
**File Location:** CR

DRAFT



## Appendix: Database Descriptions

Environmental Risk Information Services (ERIS) can search the following databases. The extent of historical information varies with each database and current information is determined by what is publicly available to ERIS at the time of update. ERIS updates databases as set out in ASTM Standard E1527-13, Section 8.1.8 Sources of Standard Source Information:

"Government information from nongovernmental sources may be considered current if the source updates the information at least every 90 days, or, for information that is updated less frequently than quarterly by the government agency, within 90 days of the date the government agency makes the information available to the public."

### Standard Environmental Record Sources

#### Federal

##### National Priority List:

NPL

National Priorities List (Superfund)-NPL: EPA's (United States Environmental Protection Agency) list of the most serious uncontrolled or abandoned hazardous waste sites identified for possible long-term remedial action under the Superfund program. The NPL, which EPA is required to update at least once a year, is based primarily on the score a site receives from EPA's Hazard Ranking System. A site must be on the NPL to receive money from the Superfund Trust Fund for remedial action.

Government Publication Date: Sep 13, 2017

##### National Priority List - Proposed:

PROPOSED NPL

Includes sites proposed (by the EPA, the state, or concerned citizens) for addition to the NPL due to contamination by hazardous waste and identified by the Environmental Protection Agency (EPA) as a candidate for cleanup because it poses a risk to human health and/or the environment.

Government Publication Date: Sep 13, 2017

##### Deleted NPL:

DELETED NPL

The National Oil and Hazardous Substances Pollution Contingency Plan (NCP) establishes the criteria that the EPA uses to delete sites from the NPL. In accordance with 40 CFR 300.425.(e), sites may be deleted from the NPL where no further response is appropriate.

Government Publication Date: Sep 13, 2017

##### SEMS List 8R Active Site Inventory:

SEMS

The Superfund Program has deployed the Superfund Enterprise Management System (SEMS), which integrates multiple legacy systems into a comprehensive tracking and reporting tool. This inventory contains active sites evaluated by the Superfund program that are either proposed to be or are on the National Priorities List (NPL) as well as sites that are in the screening and assessment phase for possible inclusion on the NPL. The Active Site Inventory Report displays site and location information at active SEMS sites. An active site is one at which site assessment, removal, remedial, enforcement, cost recovery, or oversight activities are being planned or conducted.

Government Publication Date: Dec 11, 2017

##### SEMS List 8R Archive Sites:

SEMS ARCHIVE

The Superfund Enterprise Management System (SEMS) Archived Site Inventory displays site and location information at sites archived from SEMS. An archived site is one at which EPA has determined that assessment has been completed and no further remedial action is planned under the Superfund program at this time.

Government Publication Date: Dec 11, 2017

##### Comprehensive Environmental Response, Compensation and Liability Information System -

CERCLIS

##### CERCLIS:

Superfund is a program administered by the United States Environmental Protection Agency (EPA) to locate, investigate, and clean up the worst hazardous waste sites throughout the United States. CERCLIS is a database of potential and confirmed hazardous waste sites at which the EPA Superfund program has some involvement. It contains sites that are either proposed to be or are on the National Priorities List (NPL) as well as sites that are in the screening and assessment phase for possible inclusion on the NPL. The EPA administers the Superfund program in cooperation with individual states and tribal governments; this database is made available by the EPA.

Government Publication Date: Oct 25, 2013



**CERCLIS - No Further Remedial Action Planned:**

[CERCLIS NFRAP](#)

An archived site is one at which EPA has determined that assessment has been completed and no further remedial action is planned under the Superfund program at this time. The Archive designation means that, to the best of EPA's knowledge, assessment at a site has been completed and that EPA has determined no further steps will be taken to list this site on the National Priorities List (NPL). This decision does not necessarily mean that there is no hazard associated with a given site; it only means that, based upon available information, the location is not judged to be a potential NPL site.

**Government Publication Date: Oct 25, 2013**

**CERCLIS Liens:**

[CERCLIS LIENS](#)

A Federal Superfund lien exists at any property where EPA has incurred Superfund costs to address contamination ("Superfund site") and has provided notice of liability to the property owner. A Federal CERCLA ("Superfund") lien can exist by operation of law at any site or property at which EPA has spent Superfund monies. This database is made available by the United States Environmental Protection Agency (EPA).

**Government Publication Date: Jan 30, 2014**

**RCRA CORRACTS-Corrective Action:**

[RCRA CORRACTS](#)

RCRA Info is EPA's comprehensive information system, providing access to data supporting the Resource Conservation and Recovery Act (RCRA) of 1976 and the Hazardous and Solid Waste Amendments (HSWA) of 1984. At these sites, the Corrective Action Program ensures that cleanups occur. EPA and state regulators work with facilities and communities to design remedies based on the contamination, geology, and anticipated use unique to each site.

**Government Publication Date: Oct 17, 2017**

**RCRA non-CORRACTS TSD Facilities:**

[RCRA TSD](#)

RCRA Info is EPA's comprehensive information system, providing access to data supporting the Resource Conservation and Recovery Act (RCRA) of 1976 and the Hazardous and Solid Waste Amendments (HSWA) of 1984. This database includes Non-Corrective Action sites listed as treatment, storage and/or disposal facilities of hazardous waste as defined by the Resource Conservation and Recovery Act (RCRA).

**Government Publication Date: Oct 17, 2017**

**RCRA Generator List:**

[RCRA LQG](#)

RCRA Info is EPA's comprehensive information system, providing access to data supporting the Resource Conservation and Recovery Act (RCRA) of 1976 and the Hazardous and Solid Waste Amendments (HSWA) of 1984. RCRA Info replaces the data recording and reporting abilities of the Resource Conservation and Recovery Information System (RCRIS) and the Biennial Reporting System (BRS). A hazardous waste generator is any person or site whose processes and actions create hazardous waste (see 40 CFR 260.10). Large Quantity Generators (LQGs) generate 1,000 kilograms per month or more of hazardous waste or more than one kilogram per month of acutely hazardous waste.

**Government Publication Date: Oct 17, 2017**

**RCRA Small Quantity Generators List:**

[RCRA SQG](#)

RCRA Info is the EPA's comprehensive information system, providing access to data supporting the Resource Conservation and Recovery Act (RCRA) of 1976 and the Hazardous and Solid Waste Amendments (HSWA) of 1984. RCRA Info replaces the data recording and reporting abilities of the Resource Conservation and Recovery Information System (RCRIS) and the Biennial Reporting System (BRS). A hazardous waste generator is any person or site whose processes and actions create hazardous waste (see 40 CFR 260.10). Small Quantity Generators (SQGs) generate more than 100 kilograms, but less than 1,000 kilograms, of hazardous waste per month.

**Government Publication Date: Oct 17, 2017**

**RCRA Conditionally Exempt Small Quantity Generators List:**

[RCRA CESQG](#)

RCRA Info is the EPA's comprehensive information system, providing access to data supporting the Resource Conservation and Recovery Act (RCRA) of 1976 and the Hazardous and Solid Waste Amendments (HSWA) of 1984. RCRA Info replaces the data recording and reporting abilities of the Resource Conservation and Recovery Information System (RCRIS) and the Biennial Reporting System (BRS). A hazardous waste generator is any person or site whose processes and actions create hazardous waste (see 40 CFR 260.10). Conditionally Exempt Small Quantity Generators (CESQG) generate 100 kilograms or less per month of hazardous waste or one kilogram or less per month of acutely hazardous waste.

**Government Publication Date: Oct 17, 2017**

**RCRA Non-Generators:**

[RCRA NON GEN](#)

RCRA Info is EPA's comprehensive information system, providing access to data supporting the Resource Conservation and Recovery Act (RCRA) of 1976 and the Hazardous and Solid Waste Amendments (HSWA) of 1984. RCRA Info replaces the data recording and reporting abilities of the Resource Conservation and Recovery Information System (RCRIS) and the Biennial Reporting System (BRS). A hazardous waste generator is any person or site whose processes and actions create hazardous waste (see 40 CFR 260.10). Non-Generators do not presently generate hazardous waste.

**Government Publication Date: Oct 17, 2017**

**Federal Engineering Controls-ECs:**

FED ENG

Engineering controls (ECs) encompass a variety of engineered and constructed physical barriers (e.g., soil capping, sub-surface venting systems, mitigation barriers, fences) to contain and/or prevent exposure to contamination on a property. This database is made available by the United States Environmental Protection Agency (EPA).

**Government Publication Date: Jan 20, 2016**

**Federal Institutional Controls- ICs:**

FED INST

Institutional controls are non-engineered instruments, such as administrative and legal controls, that help minimize the potential for human exposure to contamination and/or protect the integrity of the remedy. Although it is EPA's (United States Environmental Protection Agency ) expectation that treatment or engineering controls will be used to address principal threat wastes and that groundwater will be returned to its beneficial use whenever practicable, ICs play an important role in site remedies because they reduce exposure to contamination by limiting land or resource use and guide human behavior at a site.

**Government Publication Date: Jan 20, 2016**

**Emergency Response Notification System:**

ERNS 1982 TO 1986

Database of oil and hazardous substances spill reports controlled by the National Response Center. The primary function of the National Response Center is to serve as the sole national point of contact for reporting oil, chemical, radiological, biological, and etiological discharges into the environment anywhere in the United States and its territories.

**Government Publication Date: 1982-1986**

**Emergency Response Notification System:**

ERNS 1987 TO 1989

Database of oil and hazardous substances spill reports controlled by the National Response Center. The primary function of the National Response Center is to serve as the sole national point of contact for reporting oil, chemical, radiological, biological, and etiological discharges into the environment anywhere in the United States and its territories.

**Government Publication Date: 1987-1989**

**Emergency Response Notification System:**

ERNS

Database of oil and hazardous substances spill reports controlled by the National Response Center. The primary function of the National Response Center is to serve as the sole national point of contact for reporting oil, chemical, radiological, biological, and etiological discharges into the environment anywhere in the United States and its territories. This database is made available by the United States Environmental Protection Agency (EPA).

**Government Publication Date: Feb 8, 2017**

**The Assessment, Cleanup and Redevelopment Exchange System (ACRES) Brownfield Database:**

FED BROWNFIELDS

Brownfields are real property, the expansion, redevelopment, or reuse of which may be complicated by the presence or potential presence of a hazardous substance, pollutant, or contaminant. Cleaning up and reinvesting in these properties protects the environment, reduces blight, and takes development pressures off greenspaces and working lands. This database is made available by the United States Environmental Protection Agency (EPA).

**Government Publication Date: Aug 16, 2017**

**FEMA Underground Storage Tank Listing:**

FEMA UST

The Federal Emergency Management Agency (FEMA) of the Department of Homeland Security maintains a list of FEMA owned underground storage tanks.

**Government Publication Date: May 31, 2017**

**LIEN on Property:**

SEMS LIEN

The EPA Superfund Enterprise Management System (SEMS) provides LIEN information on properties under the EPA Superfund Program.

**Government Publication Date: Dec 11, 2017**

**State**

**State Superfund Registry:**

SHWS

List of sites identified or evaluated by the Texas Commission on Environmental Quality (TCEQ) which may constitute an imminent and substantial endangerment to public health and safety or to the environment due to a release or threatened release of hazardous substances into the environment. The TCEQ updates the state Superfund sites list in accordance with the Texas Health and Safety Code (THSC). This database is state equivalent NPL.

**Government Publication Date: Sep 8, 2017**

**Delisted State Superfund Registry List:**

DSHW

This database contains a list of closed hazardous substance release sites that were removed from the Texas Commission on Environmental Quality (TCEQ).

**Government Publication Date: Sep 8, 2017**

**Permitted Solid Waste Facilities:**

SWF/LF

List of active, inactive, and post-closure Municipal Solid Waste landfills and processing facilities with issued permits and authorizations, as well as pending, withdrawn, or denied applications registered with the Texas Commission on Environmental Quality (TCEQ) under the Texas Administrative Code (TAC) Title 30 Chapter 330.

**Government Publication Date: Feb 2, 2018**

**Closed Landfill Inventory:**

CLI

Inventory of permitted and unauthorized closed or abandoned municipal solid waste landfills throughout Texas compiled by the Texas Commission on Environmental Quality (TCEQ), in collaboration with regional Councils of Government (COG).

**Government Publication Date: Jan 1, 1999**

**Houston-Galveston Closed Landfill Inventory:**

HGAC CLI

List of closed and abandoned landfill sites which fall under the Houston Galveston Area Council of Government. Texas Councils of Governments (COGs) are required to maintain an inventory of closed municipal solid waste landfills for their regional solid waste management plans.

**Government Publication Date: Jul 21, 2016**

**Industrial Hazardous & Solid Waste Management Facilities:**

IHW

List of active, inactive, and post-closure Industrial Waste Generators, Waste Receivers and Waste Transfer Facilities permitted by or registered with the Texas Commission on Environmental Quality (TCEQ) under the Texas Administrative Code (TAC) Title 30 Chapter 335.

**Government Publication Date: Dec 5, 2017**

**Industrial and Hazardous Waste Sites with Corrective Actions:**

IHW CORR ACTION

List of Industrial and Hazardous Waste sites with Corrective Actions made available by the Texas Commission of Environmental Quality (TCEQ). The mission of the industrial and hazardous waste (IHW) corrective action program is to oversee the cleanup of sites contaminated from industrial and municipal hazardous and industrial nonhazardous wastes.

**Government Publication Date: Jan 2, 2018**

**Leaking Petroleum Storage Tank Database:**

LST

List of cleanup sites where contamination was caused by spills, leaks, or other releases of petroleum or hazardous substances from underground and/or aboveground storage tanks regulated by the Texas Commission on Environmental Quality (TCEQ).

**Government Publication Date: Dec 06, 2017**

**Delisted Leaking Storage Tanks:**

DELISTED LST

This database contains a list of leaking storage tank sites that were removed from the Texas Commission on Environmental Quality (TCEQ).

**Government Publication Date: Dec 6, 2017**

**Underground Petroleum Storage Tanks:**

UST

List of facilities that have one or more Underground Storage Tank (UST)s registered and regulated by the Texas Commission on Environmental Quality (TCEQ).

**Government Publication Date: Dec 12, 2017**

**Aboveground Storage Tanks:**

AST

List of facilities that have one or more Aboveground Storage Tank (AST)s registered and regulated by the Texas Commission on Environmental Quality (TCEQ).

**Government Publication Date: Dec 12, 2017**

**Petroleum Storage Tanks Database:**

PST

List of facilities included on the list of tank facilities made available by the Texas Commission on Environmental Quality (TCEQ) that have no association as either underground or aboveground tanks.

**Government Publication Date: Dec 12, 2017**

**Delisted Storage Tanks:**

DTNK

This database contains a list of storage tank sites that were removed from the Texas Commission on Environmental Quality (TCEQ).

**Government Publication Date:** Dec 12, 2017

**Sites with Controls:**

AUL

Sites under several Texas Commission on Environmental Quality (TCEQ) remediation programs which have institutional or engineering controls.

**Government Publication Date:** Sep 19, 2017

**Voluntary Cleanup Program:**

VCP

List of sites which have participated or are currently participating in the Voluntary Cleanup Program (VCP) administered by the Texas Commission on Environmental Quality (TCEQ). The VCP provides administrative, technical, and legal incentives to encourage the cleanup of contaminated sites in Texas.

**Government Publication Date:** Sep 19, 2017

**Texas Railroad Commission Voluntary Cleanup Program:**

VCP RRC

List of facilities which have participated in or are currently participating in the Voluntary Cleanup Program (VCP) operated by the Railroad Commission of Texas (RRC). The RRC VCP provides an incentive to remediate Oil & Gas related pollution.

**Government Publication Date:** Oct 25, 2017

**Innocent Owner/Operator Program:**

IOP

A list of all sites in the Innocent Owner/Operator Program (IOP) made available by Texas Commission of Environmental Quality (TCEQ). IOP provides certificates to innocent owners or operators whose properties are contaminated as a result of a release or migration of contaminants from a source or sources not located on the property, and they did not cause or contribute to the source or sources of contamination.

**Government Publication Date:** Feb 6, 2018

**Brownfields Site Assessments Database:**

BROWNFIELDS

Former industrial properties which lie dormant or underutilized due to liability associated with real or perceived contamination are broadly referred to as brownfields. The Texas Commission on Environmental Quality (TCEQ), in close partnership with other federal, state, and local stakeholders, facilitates the cleanup, transferability, and revitalization of brownfields.

**Government Publication Date:** Aug 29, 2017

**Texas Railroad Commission Brownfields:**

BROWN RRC

List of sites which have participated or are currently participating in the Railroad Commission of Texas (RRC) Brownfields Response Program (BRP). The RRC BRP provides technical and financial support for redevelopment of abandoned oil and gas sites.

**Government Publication Date:** Oct 25, 2017

**Municipal Setting Designation:**

MSD

Municipal Setting Designations (MSD) list is maintained by Texas Commission on Environmental Quality (TCEQ). An MSD is an official state designation given to property within a municipality or its extraterritorial jurisdiction that certifies that designated groundwater at the property is not used as potable water, and is prohibited from future use as potable water because that groundwater is contaminated in excess of the applicable potable-water protective concentration level.

**Government Publication Date:** Jan 29, 2018

**Tribal**

**Leaking Underground Storage Tanks (LUSTs) on Tribal/Indian Lands:**

INDIAN LUST

Leaking Underground Storage Tanks (LUSTs) on Tribal/Indian Lands in EPA Region 6, which include Texas. There are no LUST records in Texas at this time.

**Government Publication Date:** May 13, 2015

**Underground Storage Tanks (USTs) on Indian Lands:**

INDIAN UST

Listing of underground storage tanks (USTs) on Tribal/Indian Lands in EPA Region 6, which includes Texas.

**Government Publication Date:** Aug 3, 2017

**Delisted Tribal Leaking Storage Tanks:**

DELISTED ILST

Leaking Underground Storage Tank facilities which have been removed from the Regional Tribal LUST lists made available by the EPA.

**Delisted Tribal Underground Storage Tanks:**

DELISTED IUST

Underground Storage Tank facilities which have been removed from the Regional Tribal UST lists made available by the EPA.

Government Publication Date: Aug 3, 2017

**County**

No County standard environmental record sources available for this State.

**Additional Environmental Record Sources**

**Federal**

**Facility Registry Service/Facility Index:**

FINDS/FRS

The US Environmental Protection Agency (EPA)'s Facility Registry System (FRS) is a centrally managed database that identifies facilities, sites or places subject to environmental regulations or of environmental interest. FRS creates high-quality, accurate, and authoritative facility identification records through rigorous verification and management procedures that incorporate information from program national systems, state master facility records, data collected from EPA's Central Data Exchange registrations and data management personnel.

Government Publication Date: Sep 06, 2017

**Toxics Release Inventory (TRI) Program:**

TRIS

The EPA's Toxics Release Inventory (TRI) is a database containing data on disposal or other releases of over 650 toxic chemicals from thousands of U.S. facilities and information about how facilities manage those chemicals through recycling, energy recovery, and treatment. One of TRI's primary purposes is to inform communities about toxic chemical releases to the environment.

Government Publication Date: Dec 31, 2016

**Hazardous Materials Information Reporting System:**

HMIRS

US DOT - Department of Transportation Pipeline and Hazardous Materials Safety Administration (PHMSA) Incidents Reports Database taken from Hazmat Intelligence Portal, U.S. Department of Transportation.

Government Publication Date: Sep 11, 2017

**National Clandestine Drug Labs:**

NCDL

The U.S. Department of Justice ("the Department") provides this data as a public service. It contains addresses of some locations where law enforcement agencies reported they found chemicals or other items that indicated the presence of either clandestine drug laboratories or dumpsites. In most cases, the source of the entries is not the Department, and the Department has not verified the entry and does not guarantee its accuracy.

Government Publication Date: Dec 21, 2017

**Inventory of Open Dumps, June 1985:**

ODI

The Resource Conservation and Recovery Act (RCRA of the Act) provides for publication of an inventory of open dumps. The Act defines "open dumps" as facilities which do not comply with EPA's "Criteria for Classification of Solid Waste Disposal Facilities and Practices" (40 CFR 257).

Government Publication Date: Jun 1985

**EPA Report on the Status of Open Dumps on Indian Lands:**

IODI

Public Law 103-399, The Indian Lands Open Dump Cleanup Act of 1994, enacted October 22, 1994, identified congressional concerns that solid waste open dump sites located on American Indian or Alaska Native (AI/AN) lands threaten the health and safety of residents of those lands and contiguous areas. The purpose of the Act is to identify the location of open dumps on Indian lands, assess the relative health and environment hazards posed by those sites, and provide financial and technical assistance to Indian tribal governments to close such dumps in compliance with Federal standards and regulations or standards promulgated by Indian Tribal governments or Alaska Native entities.

Government Publication Date: Dec 31, 1998

**Toxic Substances Control Act:**

TSCA

The Environmental Protection Agency (EPA) is amending the Toxic Substances Control Act (TSCA) section 8(a) Inventory Update Reporting (IUR) rule and changing its name to the Chemical Data Reporting (CDR) rule.

The CDR enables EPA to collect and publish information on the manufacturing, processing, and use of commercial chemical substances and mixtures (referred to hereafter as chemical substances) on the TSCA Chemical Substance Inventory (TSCA Inventory). This includes current information on chemical substance production volumes, manufacturing sites, and how the chemical substances are used. This information helps the Agency determine whether people or the environment are potentially exposed to reported chemical substances. EPA publishes submitted CDR data that is not Confidential Business Information (CBI).

**Government Publication Date: Jun 30, 2017**

**Hist TSCA:**

[HIST TSCA](#)

The Environmental Protection Agency (EPA) is amending the Toxic Substances Control Act (TSCA) section 8(a) Inventory Update Reporting (IUR) rule and changing its name to the Chemical Data Reporting (CDR) rule.

The 2006 IUR data summary report includes information about chemicals manufactured or imported in quantities of 25,000 pounds or more at a single site during calendar year 2005. In addition to the basic manufacturing information collected in previous reporting cycles, the 2006 cycle is the first time EPA collected information to characterize exposure during manufacturing, processing and use of organic chemicals. The 2006 cycle also is the first time manufacturers of inorganic chemicals were required to report basic manufacturing information.

**Government Publication Date: Dec 31, 2006**

**FTTS Administrative Case Listing:**

[FTTS ADMIN](#)

An administrative case listing from the Federal Insecticide, Fungicide, & Rodenticide Act (FIFRA) and Toxic Substances Control Act (TSCA), together known as FTTS. This database was obtained from the Environmental Protection Agency's (EPA) National Compliance Database (NCDB). The FTTS and NCDB was shut down in 2006.

**Government Publication Date: Jan 19, 2007**

**FTTS Inspection Case Listing:**

[FTTS INSP](#)

An inspection case listing from the Federal Insecticide, Fungicide, & Rodenticide Act (FIFRA) and Toxic Substances Control Act (TSCA), together known as FTTS. This database was obtained from the Environmental Protection Agency's (EPA) National Compliance Database (NCDB). The FTTS and NCDB was shut down in 2006.

**Government Publication Date: Jan 19, 2007**

**Potentially Responsible Parties List:**

[PRP](#)

Early in the cleanup process, the Environmental Protection Agency (EPA) conducts a search to find the potentially responsible parties (PRPs). EPA looks for evidence to determine liability by matching wastes found at the site with parties that may have contributed wastes to the site.

**Government Publication Date: Oct 10, 2017**

**State Coalition for Remediation of Drycleaners Listing:**

[SCRD DRYCLEANER](#)

The State Coalition for Remediation of Drycleaners (SCRD) was established in 1998, with support from the U.S. Environmental Protection Agency (EPA) Office of Superfund Remediation and Technology Innovation. Coalition members are states with mandated programs and funding for drycleaner site remediation. Current members are Alabama, Connecticut, Florida, Illinois, Kansas, Minnesota, Missouri, North Carolina, Oregon, South Carolina, Tennessee, Texas, and Wisconsin.

**Government Publication Date: Nov 08, 2017**

**Integrated Compliance Information System (ICIS):**

[ICIS](#)

The Integrated Compliance Information System (ICIS) is a system that provides information for the Federal Enforcement and Compliance (FE&C) and the National Pollutant Discharge Elimination System (NPDES) programs. The FE&C component supports the Environmental Protection Agency's (EPA) Civil Enforcement and Compliance program activities. These activities include Compliance Assistance, Compliance Monitoring and Enforcement. The NPDES program supports tracking of NPDES permits, limits, discharge monitoring data and other program reports.

**Government Publication Date: Nov 18, 2016**

**Drycleaner Facilities:**

[FED DRYCLEANERS](#)

A list of drycleaner facilities from the Integrated Compliance Information System (ICIS). The Environmental Protection Agency (EPA) tracks facilities that possess NAIC and SIC codes that classify businesses as drycleaner establishments.

**Government Publication Date: Sep 14, 2016**

**Delisted Drycleaner Facilities:**

[DELISTED FED DRY](#)

List of sites removed from the list of Drycleaner Facilities (sites in the EPA's Integrated Compliance Information System (ICIS) with NAIC or SIC codes identifying the business as a drycleaner establishment).

**Government Publication Date: Sep 14, 2016**



**Formerly Used Defense Sites:**

FUDS

Formerly Used Defense Sites (FUDS) are properties that were formerly owned by, leased to, or otherwise possessed by and under the jurisdiction of the Secretary of Defense prior to October 1986, where the Department of Defense (DoD) is responsible for an environmental restoration. This list is published by the U.S. Army Corps of Engineers.

**Government Publication Date: Nov 22, 2016**

**Material Licensing Tracking System (MLTS):**

MLTS

A list of sites that store radioactive material subject to the Nuclear Regulatory Commission (NRC) licensing requirements. This list is maintained by the NRC. As of September 2016, the NRC no longer releases location information for sites. Site locations were last received in July 2016.

**Government Publication Date: Sep 13, 2016**

**Historic Material Licensing Tracking System (MLTS) sites:**

HIST MLTS

A historic list of sites that have inactive licenses and/or removed from the Material Licensing Tracking System (MLTS). In some cases, a site is removed from the MLTS when the state becomes an "Agreement State". An Agreement State is a State that has signed an agreement with the Nuclear Regulatory Commission (NRC) authorizing the State to regulate certain uses of radioactive materials within the State.

**Government Publication Date: Jan 31, 2010**

**Mines Master Index File:**

MINES

The Master Index File (MIF) contains mine identification numbers issued by the Department of Labor Mine Safety and Health Administration (MSHA) for mines active or opened since 1971. Note that addresses may or may not correspond with the physical location of the mine itself.

**Government Publication Date: Jul 31, 2017**

**Alternative Fueling Stations:**

ALT FUELS

List of alternative fueling stations made available by the US Department of Energy's Office of Energy Efficiency & Renewable Energy. Includes Biodiesel stations, Ethanol (E85) stations, Liquefied Petroleum Gas (Propane) stations, Ethanol (E85) stations, Natural Gas stations, Hydrogen stations, and Electric Vehicle Supply Equipment (EVSE). The National Renewable Energy Laboratory (NREL) obtains information about new stations from trade media, Clean Cities coordinators, a Submit New Station form on the Station Locator website, and through collaborating with infrastructure equipment and fuel providers, original equipment manufacturers (OEMs), and industry groups.

**Government Publication Date: Nov 07, 2017**

**Superfund Decision Documents:**

SUPERFUND ROD

This database contains a listing of decision documents for Superfund sites. Decision documents serve to provide the reasoning for the choice of (or) changes to a Superfund Site cleanup plan. The decision documents include Records of Decision (ROD), ROD Amendments, Explanations of Significant Differences (ESD), along with other associated memos and files. This information is maintained and made available by the US EPA (Environmental Protection Agency).

**Government Publication Date: Oct 13, 2017**

**Registered Pesticide Establishments:**

SSTS

List of active EPA-registered foreign and domestic pesticide-producing and device-producing establishments based on data from the Section Seven Tracking System (SSTS). The Federal Insecticide, Fungicide, and Rodenticide Act (FIFRA) Section 7 requires that facilities producing pesticides, active ingredients, or devices be registered. The list of establishments is made available by the EPA.

**Government Publication Date: Feb 28, 2017**

**Polychlorinated Biphenyl (PCB) Notifiers:**

PCB

Facilities included in the national list of facilities that have notified the United States Environmental Protection Agency (EPA) of Polychlorinated Biphenyl (PCB) activities. Any company or person storing, transporting or disposing of PCBs or conducting PCB research and development must notify the EPA and receive an identification number.

**Government Publication Date: Jul 18, 2017**

**State**

**Dry Cleaner Remediation Program Prioritization List:**

PRIORITY CLEAN

The Texas Commission on Environmental Quality (TCEQ) implements environmental standards for dry cleaners and a remediation fund to assist with the remediation of contamination caused by dry cleaning solvents. This is a list of prioritized sites identified under the Dry Cleaner Remediation Program (DCRP).

**Government Publication Date: Oct 1, 2017**



**Environmental Liens Listing:**

LIENS

List of sites/facilities against which the Texas Commission on Environmental Quality (TCEQ) has placed liens to recover cleanup costs associated with Federal or State Superfund cleanup activities.

**Government Publication Date: Sep 19, 2017**

**Spills Database:**

SPILLS

List of Spills reported to Emergency Response Division of the Texas Commission on Environmental Quality (TCEQ).

**Government Publication Date: Nov 17, 2017**

**Registered Dry Cleaning Facilities:**

DRYCLEANERS

The Texas Commission of Environment Quality (TCEQ) maintains a statewide registration list of current dry cleaners.

**Government Publication Date: Dec 5, 2017**

**Delisted Drycleaning Facility List:**

DELISTED DRYC

A list of sites which were have been removed from the list of dry cleaning facilities registered with the Texas Commission of Environment Quality (TCEQ). Sites are removed when they are no longer used as dry cleaning facilities.

**Government Publication Date: Aug 31, 2017**

**Tribal**

**No Tribal additional environmental record sources available for this State.**

**County**

**No County additional environmental record sources available for this State.**

# Definitions

**Database Descriptions:** This section provides a detailed explanation for each database including: source, information available, time coverage, and acronyms used. They are listed in alphabetic order.

**Detail Report:** This is the section of the report which provides the most detail for each individual record. Records are summarized by location, starting with the project property followed by records in closest proximity.

**Distance:** The distance value is the distance between plotted points, not necessarily the distance between the sites' boundaries. All values are an approximation.

**Direction:** The direction value is the compass direction of the site in respect to the project property and/or center point of the report.

**Elevation:** The elevation value is taken from the location at which the records for the site address have been plotted. All values are an approximation. Source: Google Elevation API.

**Executive Summary:** This portion of the report is divided into 3 sections:

'Report Summary'- Displays a chart indicating how many records fall on the project property and, within the report search radii.

'Site Report Summary'-Project Property'- This section lists all the records which fall on the project property. For more details, see the 'Detail Report' section.

'Site Report Summary-Surrounding Properties'- This section summarizes all records on adjacent properties, listing them in order of proximity from the project property. For more details, see the 'Detail Report' section.

**Map Key:** The map key number is assigned according to closest proximity from the project property. Map Key numbers always start at #1. The project property will always have a map key of '1' if records are available. If there is a number in brackets beside the main number, this will indicate the number of records on that specific property. If there is no number in brackets, there is only one record for that property.

The symbol and colour used indicates 'elevation': the red inverted triangle will dictate 'ERIS Sites with Lower Elevation', the yellow triangle will dictate 'ERIS Sites with Higher Elevation' and the orange square will dictate 'ERIS Sites with Same Elevation.'

**Unplottables:** These are records that could not be mapped due to various reasons, including limited geographic information. These records may or may not be in your study area, and are included as reference.

---

## Appendix I: Key Personnel Resumes

---

## Kelly Hoover

### SENIOR ENVIRONMENTAL CONSULTANT

#### Education

Bachelor of Science, Biology, University of Glasgow, Scotland, United Kingdom, 2002

#### Project Experience

**Industrial Development; Deland, FL** – Ms. Hoover performed a Phase I Environmental Site Assessment of this 47.70 acre industrial facility that was constructed in phases between 1971 and 2002. Previous occupants had included an aluminum fence manufacturing company, and a defense related manufacturing facility, which developed ultra-lightweight camouflage nets, chemical and biological warfare alarms and detectors, carbon fiber resin reinforced aircraft components, and equipment/ordnance components.

**Former Airport Property; Opa Locka, FL** – Ms. Hoover performed a Phase I Environmental Site Assessment of this 176 acre airport property that had been developed to include an automobile dealership, a 150,000 square foot multiple tenant industrial building, a 500,000 square foot mail sorting and distribution center, and a gasoline station.

**Marina Property; Fort Myers, FL** – Ms. Hoover performed a Phase I Environmental Site Assessment of this 30 acre property that had been developed as a full-service marina since the early 1950s. Based upon findings of the assessment, a Phase II Subsurface Investigation was conducted, which revealed contaminants of concern above reportable levels. The report was critical in assisting the client make the appropriate business decision regarding the site.

#### INDUSTRY TENURE

Environmental: 2002

EMG: 2014

#### RELATED EXPERIENCE

- Phase I Environmental Site Assessment
- Transaction Screen Reports
- Asbestos Surveys
- Asbestos Management Plans
- Asbestos Project Design
- Indoor Air Quality (IAQ) Assessment
- Mold Assessment
- LEED IAQ Testing
- Industrial Hygiene Surveys
- Financial Portfolios
- Retail Portfolios

#### INDUSTRY EXPERIENCE

- Government
- Office
- Industrial
- Housing/Multi-family
- Higher Education
- Hospitality
- Petroleum
- Financial
- Healthcare
- Retail/Wholesale

#### ACTIVE LICENSES/REGISTRATIONS

- Florida Mold Assessor
- Florida Asbestos Inspector
- Florida Asbestos Contractor Supervisor
- Florida Asbestos Management Planner
- Florida Asbestos Project Designer

#### REGIONAL LOCATION

Tampa, FL

### Project Experience Cont.

**Marina Property; Key West, FL** – Ms. Hoover performed a Phase I Environmental Site Assessment of a former marina in Key West, Florida as part of the refinance of the property. During review of regulatory files, Ms. Hoover identified that the Project was listed as a Leaking Underground Storage Tank (LUST) site; however, through file review determined that the LUST case had been attributed to the wrong property in error. Ms. Hoover was able to resolve the discrepancy with the regulators, which led to the release being rescinded and the case was closed prior to foreclosure.

DRAFT

## David W. Barton

### PROJECT MANAGER

#### Education

BA in Environmental Design, State University of New York at Buffalo, 1984

#### Project Experience

**Nevele Grande Resort and Country Club: Ellenville, NY** – Mr. Barton served as the Project Manager on the Phase I Environmental Site Assessment of a 487-acre resort and country club facility that has been in operation since 1901. This investigation included the review of a prior report and numerous documents, a review of historical information, and an inspection of on-site activities. His expertise and experience lead to the identification of several areas of concern including the historical use of a portion of the Project as a gasoline service station; numerous on-site aboveground and underground storage tanks; a PCB spill; the handling, storage and disposal of hazardous material and wastes; and the Project's listing twice as an active Spills site. As result of his investigation, Mr. Barton recommended numerous subsurface investigations and remedial activities. In addition, Mr. Barton also recommended several administrative and management activities including the renewal of the Project's expired SPDES permit, the proper closure of four long-time out-of-service water wells, and the installation of spill prevention equipment for the Project's six aboveground storage tanks at the Project.

**500 Bic Drive; Millford, CT** – Mr. Barton served as the Project Manager on the Phase I Environmental Site Assessment of a 32.7-acre light industrial/manufacturing, warehouse, and office facility that has been in operation since 1953. The Project was listed on the FINDS, TRIS, RCRA-LQG, CORRACTS, CERC-NFRAP, SDADB, ERNS, CT SPILLS (seven times), and UST databases. EMG identified that a Phase II Subsurface Investigation was being conducted to further evaluate over 100 previously identified Potential Release Areas (PRA), Release Areas (RA) and Satellite Storage Areas (SSA) at the Project, and to determine if any releases have occurred at the Project and, more specifically to determine what, if any, contribution the noted RAs/PRA's may have related to documented TCE contamination in the area. The Client found Mr. Barton's observations critical to their final business decision.

#### INDUSTRY TENURE

EMG: 1996

#### RELATED EXPERIENCE

- Assisted Living Portfolios
- Healthcare and Medical Portfolios
- Hospitality Portfolios
- Industrial and Manufacturing Facilities
- Multi-Family Residential Portfolios
- Government Facilities
- Resort, Amusement, and Country Club Facilities
- Office and Retail Portfolios
- Governmental Record Reviews

#### INDUSTRY EXPERIENCE

- Government Facilities
- Office
- Industrial/Manufacturing
- Housing/Multi-family
- K-12
- Higher Education
- Hospitality
- Healthcare
- Retail/Wholesale
- Resort/Amusement/Country Club
- Technical and Administrative Management Experience
- Asbestos Management and Abatement Experience

#### ACTIVE LICENSES/REGISTRATIONS

- Environmental Professional

#### REGIONAL LOCATION

New York, New York

## Ted Breeden

### ASSOCIATE CONSULTANT

#### Education

Bachelor of Science, Chemical Engineering, New Jersey Institute of Technology, 1984

#### Project Experience

**HS Assisted Living Facility; Maidencreek, PA** – performed a Property Condition Assessment of this 1-Story, 28,000 SF assisted living facility with 56 dwelling units on 4.5 acres of property in a suburban neighborhood. He assisted in reviewing the condition of the building structures and systems and developing a due diligence report based on ASTM standards.

**Fire Command Center; Cherry Hill, NJ** – Mr. Breeden performed a Property Condition Assessment of this 2-Story, 37,000 SF office, training center and fire house on a 4.42 acre of property in an urban residential neighborhood. The building structure and systems were reviewed according to state codes, NFPA and ASTM guidelines. The client was satisfied with the resulting report and found it important to future business decisions.

**Gregory Apartments; Weehawken, NJ** – Mr. Breeden completed a Property Condition Assessment on a mid-rise multi-family residential building housing 177 units, a parking structure, fitness center, pool and other amenities located on two land parcels. Immediate and Over-the-Term replacement reserves were identified and tabled. Full report provided according to the ASTM 2018 guidelines. The client was satisfied with the resulting report and found it critical to future financial related decisions.

#### INDUSTRY TENURE

A/E & Environmental: 2009

EMG: 2015

#### RELATED EXPERIENCE

- Commercial Property Condition Assessments of various Industries 2 years
- Commercial Property Risk Assessment survey over 10 years
- Commercial Property Valuations 5 years
- Environmental Assessments 10 years

#### INDUSTRY EXPERIENCE

- Office Buildings
- Housing/ Multi-family
- Educational Facilities
- Healthcare/ Assisted Living
- Industrial/ Mixed Use
- Retail/ Wholesale
- Hospitality
- Automotive Repair/Refueling
- Industrial Warehouse/Public Storage

#### ACTIVE LICENSES/REGISTRATIONS

- Certified Fire Protection Specialist
- Associate Risk Management

#### SPECIAL SKILLS & TRAINING

- ASTM 2018
- PARCEL EDR System
- Risk Management
- Environmental Phase 1
- Automatic Sprinkler System

#### REGIONAL LOCATION

Scotch Plains, New Jersey



**Project Experience Cont.**

**Colony Apartments; Fort Lee, NJ** – Mr. Breeden completed a Property Condition Assessment on a high-rise multi-family residential building housing 484 units, a parking structure, Swimming pool, Jacuzzi, basketball courts, Outdoor Jungle Gym and other amenities located within the one-million square feet building and 4.8 acre site. Mr. Breeden reviewed the building condition and supporting systems. A thorough due diligence report based on the customer requirements and ASTM guidelines was provided. Immediate and Over-the-Term replacement reserves were identified and tabled. The client was satisfied with the resulting report and found it critical to future financial related decisions.

DRAFT